








**Legend**

-  Impacted Properties Phase 2
-  Phase 2 Potential Debris Flow Hazard
-  Phase 3
-  Phase 2
-  Phase 1
-  Fire Boundary
-  Watershed\_Subareas



DATE  
10/3/2019

SCALE  
AS SHOWN

**COLORADO FIRE**  
**Debris Flow Hazards MAP**  
**BURNED AREA: 26 acres**  
**DATE OF FIRE: 8/25/2019**

NOTES: FOR EMERGENCY PLANNING ONLY

Due to the method, procedure, and assumptions used to develop the mudflow areas, the limits of mudflow shown are approximate and should be used as a guideline for planning purposes. Actual mudflow areas will depend on actual storm conditions and may differ from the areas shown on the map. We make no warranties in relation to any future mudflow events.

