Uninc. County

Section 8.0 Attachments

Reporting Year 2015-2016

ATTACHMENT 8.1 - EXHIBIT 1

Part VI.E.5.c.i -
Monitoring and Reporting Requirements
L.A. County MS4 Permit
County of Los Angeles

Certified Full Capture Systems Database
Lake Elizabeth Watershed

Date: 08/31/2016
Reporting Year: 2016
Prepared By: SL

Certified FCD(s) Installed	FCD Location	Nearest Cross Street	FCD Owner	FCD Maintained By	FCD Installation Date	CB ID No. Served by FCD	CB Type	CB Owner	CB Maintained By	Frequency of FCD Maintenance and other O&M comments
CPS	SANDROCK DR (SE CORNER)	RANCH CLUB RD	CO	CO	10/19/2011 to 03/16/2012	1502007	300	CO	LACFCD	Once Between May-September & Whenever CB ≥40% Full of Trash/Debris
CPS	RANCH CLUB RD (SE CORNER)	SANDROCK DR	CO	CO	10/19/2011 to 03/16/2012	1502005	302	CO	LACFCD	Once Between May-September & Whenever CB ≥40% Full of Trash/Debris
CPS	RANCH CLUB RD (SW CORNER)	SANDROCK DR	CO	CO	10/19/2011 to 03/16/2012	1502006	302	CO	LACFCD	Once Between May-September & Whenever CB ≥40% Full of Trash/Debris
CPS	MONTELLO DR (CORNER)	RANCH CLUB RD	CO	CO	08/28/2012 to 03/05/2013	1502010	300	CO	LACFCD	Once Between May-September & Whenever CB ≥40% Full of Trash/Debris
CPS	MONTELLO DR (CORNER)	RANCH CLUB RD	CO	CO	08/28/2012 to 03/05/2013	1502011	300	CO	LACFCD	Once Between May-September & Whenever CB ≥40% Full of Trash/Debris
CPS	ELIDA PL (W CORNER)	LESINA DR	CO	CO	02/02/2015 to 06/01/2015	1449001	300	CO	LACFCD	Once Between May-September & Whenever CB ≥40% Full of Trash/Debris

Notations:

Form	Insert additional rows, as necessary
Column 1:	Indicate certified full capture device (FCD) installed
Column 2:	Name FCD street location and indicate whether: E - East, N - North; NE - North East; NW - North West; S - South; SE - South East; SW - South West; W - West
Column 3:	Name the nearest cross street location of the FCD; A/E - Alleyway East of; A/N Alleyway North of
Column 4:	FCD Owned by: CO - County of L.A.; LACFCD - L.A. County Flood Control District; Ci - City; Ca - Caltrans; Pr - Private; Oth - Others
Column 5:	FCD Maintained by: CO - County of L.A.; LACFCD - L.A. County Flood Control District; Ci - City; Ca - Caltrans; Pr - Private; Oth - Others
Column 6:	Provide the date when FCD was installed
Column 7:	Indicate County or City assigned catch basin (CB) identification (ID) numbers
Column 8:	Type of CB based on Standard Plan for Public Works Construction from Greenbook Committee, Public Works Standards, Inc. (i.e., 300-2; 301-2; 302-2; 303-2; etc.)
Column 9:	CB Owned by: DBH - Department of Beaches and Harbor; CO - County of L.A.; LACFCD - L.A. County Flood Control District; Ci - City; Ca - Caltrans; Pr - Private; Oth - Others
Column 10:	CB Maintained by: CO - County of L.A.; LACFCD - L.A. County Flood Control District; Ci - City; Ca - Caltrans; Pr - Private; Oth - Others
Column 11:	Indicate frequency of FCD maintenance (e.g. inspection & cleanout: 1x/3 mo., 1x/6 mo., 1x Nov., 1x Jan., 1x Aug., etc.)

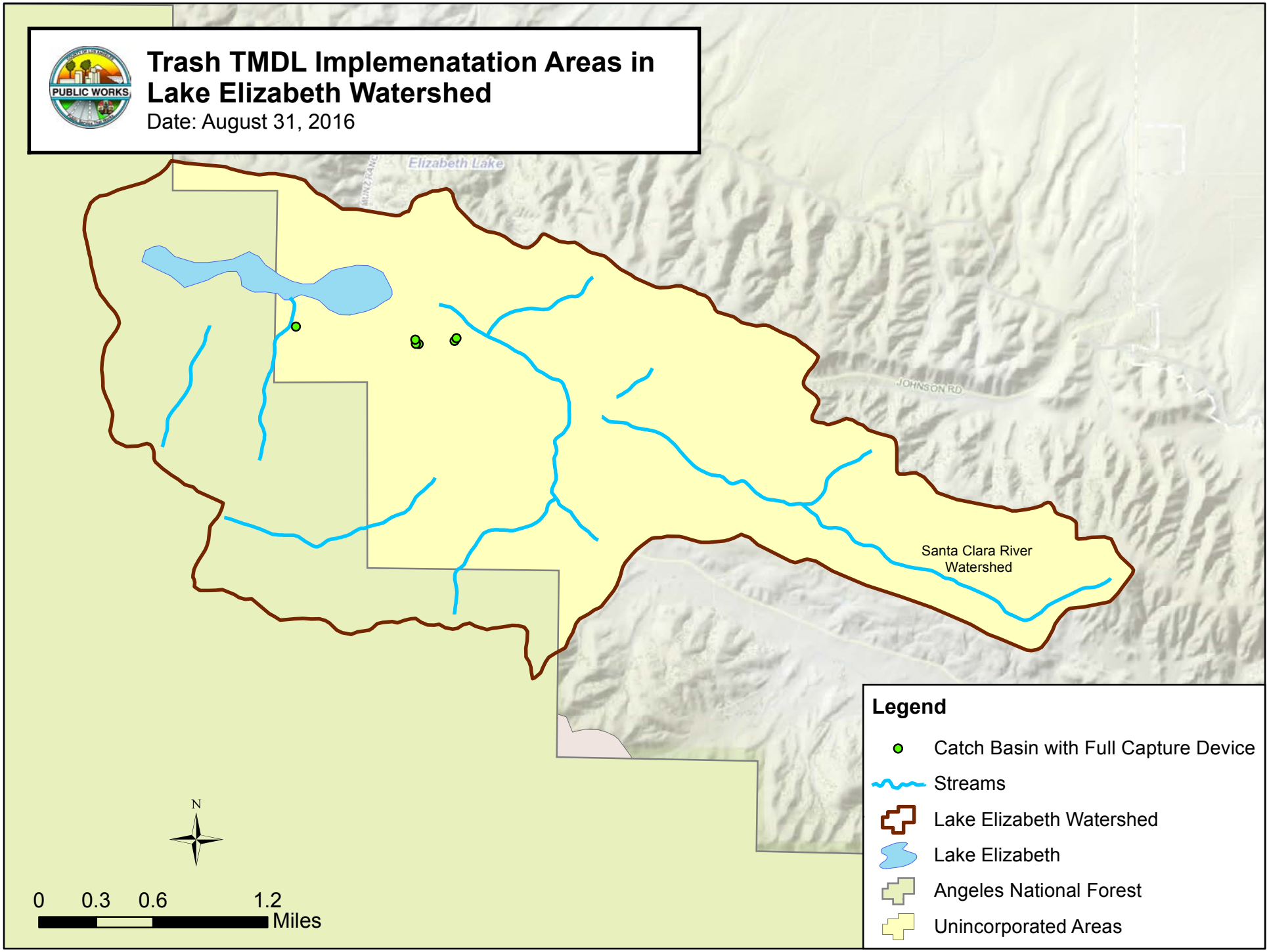
Trash TMDL Implemenatation Areas in Lake Elizabeth Watershed
Date: August 31, 2016
PUBLIC WORKS
Elizabeth Lake
JOHNSON RD
Santa Clara River Watershed
Legend
Catch Basin with Full Capture Device
Streams
Lake Elizabeth Watershed
Lake Elizabeth
Angeles National Forest
Unincorporated Areas
N
0 0.3 0.6 1.2
Miles

SANTA MONICA BAY NEARSHORE DEBRIS TOTAL MAXIMUM DAILY LOAD MONITORING AND ANNUAL REPORT IMPLEMENTATION YEAR 4

Background

The Santa Monica Bay Nearshore Debris Total Maximum Daily Load (TMDL) has been effective since March 20, 2012. The TMDL implementation schedule requires a 20 percent progressive reduction of the trash baseline load each year starting four years (2016) after the establishment of the TMDL until the numeric target of zero trash is achieved (2020). The final compliance date of zero percent of the baseline load must be achieved by March 20, 2020.

In April 2007, after extensive research, testing, and development, the County submitted a Full-Capture Device Technical Report[1] for the connector pipe screen (CPS) device to the Regional Board. The CPS device[2] was subsequently certified by the Regional Board as an approved full-capture device on August 1, 2007. According to the Regional Board, "a full-capture system is any single device or series of devices that traps all particles retained by a 5-millimeter mesh screen (100 percent trash removal) and has a design treatment capacity of not less than the peak-flow rate resulting from a one-year, one-hour, storm in the subdrainage area" (Resolution No. 04-023).

Implementation Strategy

The County's implementation strategy is to install full-capture devices in all feasible catch basins within the unincorporated areas of the County. The installation of these devices is being completed by construction contracts in order to address the required compliance deadlines. The initial contracts were located in the highest trash generating areas.

The numbers and percentages of Catch Basins presented does not include rural drainage inlets (RDIs), which have been grouped into the category of catch basins. However, RDIs are distinct and have the following characteristics, which require that they be treated differently than normal catch basins to provide the desired trash reduction:

- Are situated in sparsely developed or totally undeveloped areas.
- Have no curb and gutter to direct street flows.
- Are not connected to a storm drain system.
- Convey flows from one side of the road to the other, similar to a road culvert.
- Catch leaves and rocks.
- Installation of standard trash devices is infeasible

The County is in discussions with the Los Angeles Water Quality Regional Board to determine the best course of action in dealing with RDIs. By way of the County of Los Angeles Public Works' catch basin cleanout contract, the County inspects these RDIs at least once a year and performs cleanouts as warranted by the inspections.

Completed Full-Capture Retrofits

The County has met the 20 percent compliance with the installation of full capture systems on all 716 identified catch basins within the County unincorporated areas within the Santa Monica

[1] Technical Report - Connector Pipe Screen Design (Full-Capture TMDL Compliance, Screen and Bypassing Sizing Requirements). Dated April 2007.

[2] The list of Executive Officer approved full-capture systems is available at the following site: http://www.waterboards.ca.gov/losangeles/water_issues/programs/tmdl/full_capture_certification.shtml

Bay watershed. In the Ballona Creek and Marina del Rey watersheds, 429 catch basins have been retrofitted. In the Santa Monica Bay Jurisdictional Group 2 and 3 watershed, 29 catch basins have been retrofitted. In the Malibu Creek watershed, 218 catch basins have been retrofitted. Finally, in the North Santa Monica Bay coastal watersheds, 40 catch basins have been retrofitted.

Future Full-Capture Retrofits

The County will continue to retrofit any new or newly identified catch basins in the future to meet the compliance requirements. Outstanding catch basins will be retrofitted in our next catch basin retrofit contract.

TM:

\\pw01\pwpublic\wmpub\Unincorporated Area East\Projects\Trash TMDLs\2016 EWMP Group Boundaries\Santa Monica Bay Trash TMDL 2016\PDFs\Santa Monica Bay Debris TMDL Status Report (2015-16.doc

ATTACHMENT 8.1 - EXHIBIT 2

Part VI.E.5.c.i -
Monitoring and Reporting Requirements
L.A. County MS4 Permit
County of Los Angeles

Certified Full Capture Systems Database
Santa Monica Bay Watershed

Date: 08/31/2016
Reporting Year: 2016
Prepared By: SL

Certified FCD(s) Installed	FCD Location	Nearest Cross Street	FCD Owner	FCD Maintained By	FCD Installation Date	CB ID No. Served by FCD	CB Type	CB Owner	CB Maintained By	Frequency of FCD Maintenance and other O&M comments
CPS	GARTH AV (NE CORNER)	CENTINELLA AV	CO	CO	08/08/2005 to 01/24/2006	1535013	300	LACFCD	LACFCD	Once Between May-September & Whenever CB ≥40% Full of Trash/Debris
CPS	PALMERO BLVD (SE CORNER)	STOCKER ST	CO	CO	08/08/2005 to 01/24/2006	1587262	300	LACFCD	LACFCD	Once Between May-September & Whenever CB ≥40% Full of Trash/Debris
CPS	STOCKER ST (SE CORNER)	DON MIGUEL DR	CO	CO	08/08/2005 to 01/24/2006	1587249	301	LACFCD	LACFCD	Once Between May-September & Whenever CB ≥40% Full of Trash/Debris
CPS	VALLEYDALE AVE (NE CORNER)	NORTHRIDGE DR	CO	CO	08/08/2005 to 01/24/2006	1588244	303	CO	LACFCD	Once Between May-September & Whenever CB ≥40% Full of Trash/Debris
CPS	STOCKER ST (W-MED CORNER)	OVERHILL DR	CO	CO	08/08/2005 to 01/24/2006	1588236	300	CO	LACFCD	Once Between May-September & Whenever CB ≥40% Full of Trash/Debris
CPS	SLAUSON (NW CORNER)	HEATHERDALE DR	CO	CO	08/08/2005 to 01/24/2006	1588213	302	LACFCD	LACFCD	Once Between May-September & Whenever CB ≥40% Full of Trash/Debris
CPS	SLAUSON AVE (N/W CORNER)	LACIENGA BLVD	CO	CO	08/08/2005 to 01/24/2006	1535041	300	LACFCD	LACFCD	Once Between May-September & Whenever CB ≥40% Full of Trash/Debris
CPS	LACIENGA BLVD (NW CORNER)	SLAUSON AVE	CO	CO	08/08/2005 to 01/24/2006	1535040	300	LACFCD	LACFCD	Once Between May-September & Whenever CB ≥40% Full of Trash/Debris
CPS	OVERHILL DRIVE (NW CORNER)	SLAUSON AVE	CO	CO	08/08/2005 to 01/24/2006	1535065	300	LACFCD	LACFCD	Once Between May-September & Whenever CB ≥40% Full of Trash/Debris
CPS	SLAUSON AV (NW1 CORNER)	BRISTOL WY	CO	CO	08/08/2005 to 01/24/2006	1535059	302	LACFCD	LACFCD	Once Between May-September & Whenever CB ≥40% Full of Trash/Debris
CPS	SLAUSON AV (NW2 CORNER)	BRISTOL WY	CO	CO	08/08/2005 to 01/24/2006	1535064	300	LACFCD	LACFCD	Once Between May-September & Whenever CB ≥40% Full of Trash/Debris
CPS	ARCHCREST (N CORNER)	SECREST DR	CO	CO	08/08/2005 to 01/24/2006	1535063	300	LACFCD	LACFCD	Once Between May-September & Whenever CB ≥40% Full of Trash/Debris
CPS	HARCROSS DR (NW CORNER)	ANGELES VISTA	CO	CO	08/08/2005 to 01/24/2006	1535061	300	LACFCD	LACFCD	Once Between May-September & Whenever CB ≥40% Full of Trash/Debris
CPS	ADALE (SE CORNER)	SPRING DALE	CO	CO	08/08/2005 to 01/24/2006	1588055	300	CO	LACFCD	Once Between May-September & Whenever CB ≥40% Full of Trash/Debris
CPS	57TH STREET (SW CORNER)	VALLEY RIDGE AVE	CO	CO	08/08/2005 to 01/24/2006	1534090	300	LACFCD	LACFCD	Once Between May-September & Whenever CB ≥40% Full of Trash/Debris
CPS	HARCROSS DR (NW CORNER)	HARTCROSS	CO	CO	08/08/2005 to 01/24/2006	1534091	300	LACFCD	LACFCD	Once Between May-September & Whenever CB ≥40% Full of Trash/Debris
CPS	57TH STREET (NW CORNER)	VALLEYRIDGE AVE	CO	CO	08/08/2005 to 01/24/2006	1534087	300	LACFCD	LACFCD	Once Between May-September & Whenever CB ≥40% Full of Trash/Debris
CPS	BRADNA (NE CORNER)	HARTCROSS	CO	CO	08/08/2005 to 01/24/2006	1534089	300	CO	LACFCD	Once Between May-September & Whenever CB ≥40% Full of Trash/Debris
CPS	ANGELES VISTA (S CORNER)		CO	CO	08/08/2005 to 01/24/2006	1534082	300	LACFCD	LACFCD	Once Between May-September & Whenever CB ≥40% Full of Trash/Debris
CPS	ANGELES VISTA (SW CORNER)		CO	CO	08/08/2005 to 01/24/2006	1534083	300	LACFCD	LACFCD	Once Between May-September & Whenever CB ≥40% Full of Trash/Debris
CPS	MARBURN AVE (W CORNER)	ANGELES VISTA BLVD	CO	CO	08/08/2005 to 01/24/2006	1534080	300	LACFCD	LACFCD	Once Between May-September & Whenever CB ≥40% Full of Trash/Debris
CPS	MARBURN DR (NW CORNER)	ANGELES VISTA BLVD	CO	CO	08/08/2005 to 01/24/2006	1534086	300	LACFCD	LACFCD	Once Between May-September & Whenever CB ≥40% Full of Trash/Debris
CPS	VERDUN AVE (W CORNER)	ANGELES VISTA BLVD	CO	CO	08/08/2005 to 01/24/2006	1534085	300	LACFCD	LACFCD	Once Between May-September & Whenever CB ≥40% Full of Trash/Debris
CPS	ANGELES VISTA BLVD (S CORNER)	VERDUN AVE	CO	CO	08/08/2005 to 01/24/2006	1534028	300	LACFCD	LACFCD	Once Between May-September & Whenever CB ≥40% Full of Trash/Debris
CPS	VERDUN AVE (W CORNER)	ANGELES VISTA BLVD	CO	CO	08/08/2005 to 01/24/2006	1588018	301	LACFCD	LACFCD	Once Between May-September & Whenever CB ≥40% Full of Trash/Debris
CPS	VERDUN AVE (E CORNER)	ANGELES VISTA BLVD	CO	CO	08/08/2005 to 01/24/2006	1588019	300	LACFCD	LACFCD	Once Between May-September & Whenever CB ≥40% Full of Trash/Debris
CPS	VERDUN AVE (E CORNER)	ANGELES VISTA BLVD	CO	CO	08/08/2005 to 01/24/2006	1534075	300	LACFCD	LACFCD	Once Between May-September & Whenever CB ≥40% Full of Trash/Debris
CPS	ONACREST DR (SE CORNER)	NRIDGE DRIVE	CO	CO	08/08/2005 to 01/24/2006	1534076	300	LACFCD	LACFCD	Once Between May-September & Whenever CB ≥40% Full of Trash/Debris
CPS	INADALE AVE (W CORNER)	ANGELES VISTA BLVD	CO	CO	08/08/2005 to 01/24/2006	1588015	300	CO	LACFCD	Once Between May-September & Whenever CB ≥40% Full of Trash/Debris
CPS	PARKGLEN AVE (N. W CORNER)	ANGELES VISTA BLVD	CO	CO	08/08/2005 to 01/24/2006	1588025	300	LACFCD	LACFCD	Once Between May-September & Whenever CB ≥40% Full of Trash/Debris
CPS	NRIDGE DR (WN CORNER)	VALLEY RIDGE AVE	CO	CO	08/08/2005 to 01/24/2006	1534097	302	CO	LACFCD	Once Between May-September & Whenever CB ≥40% Full of Trash/Debris
CPS	LA CIENEGA BLVD (N CORNER)	STOCKER	CO	CO	08/08/2005 to 01/24/2006	1534098	300	LACFCD	LACFCD	Once Between May-September & Whenever CB ≥40% Full of Trash/Debris
CPS	LA CIENEGA BLVD (N CORNER)	STOCKER	CO	CO	08/08/2005 to 01/24/2006	1534099	300	LACFCD	LACFCD	Once Between May-September & Whenever CB ≥40% Full of Trash/Debris
CPS	LA CIENEGA BLVD (N CORNER)	STOCKER	CO	CO	08/08/2005 to 01/24/2006	1534100	300	LACFCD	LACFCD	Once Between May-September & Whenever CB ≥40% Full of Trash/Debris
CPS	SOPHOMORE DR (N CORNER)	FRESHMAN DR	CO	CO	08/08/2005 to 01/24/2006	1588023	300	LACFCD	LACFCD	Once Between May-September & Whenever CB ≥40% Full of Trash/Debris
CPS	PARK MAIN RD (S CORNER)		CO	CO	08/08/2005 to 01/24/2006	1588058	300	LACFCD	LACFCD	Once Between May-September & Whenever CB ≥40% Full of Trash/Debris
CPS	SEPULVEDA BL (NE CORNER)	WILSHIRE BL	CO	CO	08/08/2005 to 01/24/2006	1588043	300	CO	LACFCD	Once Between May-September & Whenever CB ≥40% Full of Trash/Debris
CPS	WILSHIRE BL (NE CORNER)	SAN VICENTES	CO	CO	08/08/2005 to 01/24/2006	1588044	300	CO	LACFCD	Once Between May-September & Whenever CB ≥40% Full of Trash/Debris
CPS	SEPULVEDA BL (NE CORNER)	WILSHIRE BL	CO	CO	08/08/2005 to 01/24/2006	1588036	300	CO	LACFCD	Once Between May-September & Whenever CB ≥40% Full of Trash/Debris
CPS	BRINGHAM (NE CORNER)	SAN VICENTE	CO	CO	08/08/2005 to 01/24/2006	1588087	300	CO	LACFCD	Once Between May-September & Whenever CB ≥40% Full of Trash/Debris
CPS	SEPULVEDA BL (NW CORNER)	CONSTITUTION AVE	CO	CO	08/08/2005 to 01/24/2006	1588041	300	CO	LACFCD	Once Between May-September & Whenever CB ≥40% Full of Trash/Debris
CPS	WILSHIRE BL (NW CORNER)	VETERAN AVE	CO	CO	08/08/2005 to 01/24/2006	1588037	300	LACFCD	LACFCD	Once Between May-September & Whenever CB ≥40% Full of Trash/Debris
CPS	SEPULVEDA BL (NE CORNER)	CONSTITUTION AVE	CO	CO	08/08/2005 to 01/24/2006	1588088	300	LACFCD	LACFCD	Once Between May-September & Whenever CB ≥40% Full of Trash/Debris
CPS	BEVERLY (SE CORNER)	GENESEE	CO	CO	08/08/2005 to 01/24/2006	1588040	300	LACFCD	LACFCD	Once Between May-September & Whenever CB ≥40% Full of Trash/Debris
CPS	SHERHOURNE AVE (NE CORNER)	CENTINELLA AVE	CO	CO	08/08/2005 to 01/24/2006	1588039	306	LACFCD	LACFCD	Once Between May-September & Whenever CB ≥40% Full of Trash/Debris
CPS	CHARITON (NE CORNER)	HOLT AV	CO	CO	08/08/2005 to 01/24/2006	1588060	300	LACFCD	LACFCD	Once Between May-September & Whenever CB ≥40% Full of Trash/Debris
CPS	CENTINELLA AVE (NE CORNER)	WOOSTER AVE	CO	CO	08/08/2005 to 01/24/2006	1588059	300	LACFCD	LACFCD	Once Between May-September & Whenever CB ≥40% Full of Trash/Debris
CPS	CENTINELLA AVE (NE CORNER)	SPRINGPACK AVE	CO	CO	08/08/2005 to 01/24/2006	1588062	300	LACFCD	LACFCD	Once Between May-September & Whenever CB ≥40% Full of Trash/Debris
CPS	KINGS RD (W CORNER)	S. CROFT STREET	CO	CO	08/08/2005 to 01/24/2006	1588063	301	LACFCD	LACFCD	Once Between May-September & Whenever CB ≥40% Full of Trash/Debris
CPS	62ND ST (SE CORNER)	CONDON AVE	CO	CO	08/08/2005 to 01/24/2006	1588069	300	CO	LACFCD	Once Between May-September & Whenever CB ≥40% Full of Trash/Debris
CPS	62ND ST (NE CORNER)	CONDON AVE	CO	CO	08/08/2005 to 01/24/2006	1588065	300	CO	LACFCD	Once Between May-September & Whenever CB ≥40% Full of Trash/Debris
CPS	CORNING AVE (E CORNER)	62ND STREET	CO	CO	08/08/2005 to 01/24/2006	1588070	300	CO	LACFCD	Once Between May-September & Whenever CB ≥40% Full of Trash/Debris
CPS	LACIENGA BLVD (S CORNER)	SLAUSON AVE	CO	CO	08/08/2005 to 01/24/2006	1588064	301	LACFCD	LACFCD	Once Between May-September & Whenever CB ≥40% Full of Trash/Debris
CPS	SLAUSON AVE (N CORNER)	CORNING AVE	CO	CO	08/08/2005 to 01/24/2006	1588049	300	LACFCD	LACFCD	Once Between May-September & Whenever CB ≥40% Full of Trash/Debris
CPS	CORNING AVE (W CORNER)	SLAUSON AVE	CO	CO	08/08/2005 to 01/24/2006	1588045	300	LACFCD	LACFCD	Once Between May-September & Whenever CB ≥40% Full of Trash/Debris

ATTACHMENT 8.1 - EXHIBIT 2

Part VI.E.5.c.i -
Monitoring and Reporting Requirements
L.A. County MS4 Permit
County of Los Angeles

Certified Full Capture Systems Database
Santa Monica Bay Watershed

Date: 08/31/2016
Reporting Year: 2016
Prepared By: SL

Certified FCD(s) Installed	FCD Location	Nearest Cross Street	FCD Owner	FCD Maintained By	FCD Installation Date	CB ID No. Served by FCD	CB Type	CB Owner	CB Maintained By	Frequency of FCD Maintenance and other O&M comments
CPS	SLAUSON AVE (N CORNER)	SHERBOURNE DR	CO	CO	08/08/2005 to 01/24/2006	1588068	300	LACFCD	LACFCD	Once Between May-September & Whenever CB ≥40% Full of Trash/Debris
CPS	SHERBOURNE DR (E CORNER)	SLAUSON AVE	CO	CO	08/08/2005 to 01/24/2006	1588048	300	LACFCD	LACFCD	Once Between May-September & Whenever CB ≥40% Full of Trash/Debris
CPS	SLAUSON AVE (N CORNER)	SHERBOURNE DR	CO	CO	08/08/2005 to 01/24/2006	1588071	300	LACFCD	LACFCD	Once Between May-September & Whenever CB ≥40% Full of Trash/Debris
CPS	SLAUSON AVE (N CORNER)	SHENANDOAH AVE	CO	CO	08/08/2005 to 01/24/2006	1588047	301	LACFCD	LACFCD	Once Between May-September & Whenever CB ≥40% Full of Trash/Debris
CPS	HEATHERDALE DR (NW CORNER)	SLAUSON AVE	CO	CO	08/08/2005 to 01/24/2006	1588073	301	LACFCD	LACFCD	Once Between May-September & Whenever CB ≥40% Full of Trash/Debris
CPS	SHERBOURNE DR (E CORNER)	SLAUSON AVE	CO	CO	08/08/2005 to 01/24/2006	1588075	301	LACFCD	LACFCD	Once Between May-September & Whenever CB ≥40% Full of Trash/Debris
CPS	SLAUSON AVE (N CORNER)	SHENANDOAH AVE	CO	CO	08/08/2005 to 01/24/2006	1588074	301	LACFCD	LACFCD	Once Between May-September & Whenever CB ≥40% Full of Trash/Debris
CPS	SLAUSON AVE (N CORNER)	SHENANDOAH AVE	CO	CO	08/08/2005 to 01/24/2006	1588046	300	LACFCD	LACFCD	Once Between May-September & Whenever CB ≥40% Full of Trash/Debris
CPS	SHENANDOAH AVE (W CORNER)	SLAUSON AVE	CO	CO	08/08/2005 to 01/24/2006	1588076	300	LACFCD	LACFCD	Once Between May-September & Whenever CB ≥40% Full of Trash/Debris
CPS	SLAUSON AVE (N CORNER)	SHENANDOAH AVE	CO	CO	08/08/2005 to 01/24/2006	1588078	300	LACFCD	LACFCD	Once Between May-September & Whenever CB ≥40% Full of Trash/Debris
CPS	OVERHILL DRIVE (NW CORNER)	SLAUSON AVE	CO	CO	08/08/2005 to 01/24/2006	1588050	300	LACFCD	LACFCD	Once Between May-September & Whenever CB ≥40% Full of Trash/Debris
CPS	SHENANDOAH AVE (E CORNER)	SLAUSON AVE	CO	CO	08/08/2005 to 01/24/2006	1588077	300	LACFCD	LACFCD	Once Between May-September & Whenever CB ≥40% Full of Trash/Debris
CPS	OVERHILL DRIVE (NW CORNER)	SLAUSON AVE	CO	CO	08/08/2005 to 01/24/2006	1588051	300	LACFCD	LACFCD	Once Between May-September & Whenever CB ≥40% Full of Trash/Debris
CPS	57TH STREET (S CORNER)	SHENANDOAH AVE	CO	CO	08/08/2005 to 01/24/2006	1588085	300	LACFCD	LACFCD	Once Between May-September & Whenever CB ≥40% Full of Trash/Debris
CPS	57TH STREET (S CORNER)	SHENANDOAH AVE	CO	CO	08/08/2005 to 01/24/2006	1588083	300	LACFCD	LACFCD	Once Between May-September & Whenever CB ≥40% Full of Trash/Debris
CPS	57TH STREET (N CORNER)	SHENANDOAH AVE	CO	CO	08/08/2005 to 01/24/2006	1588086	300	LACFCD	LACFCD	Once Between May-September & Whenever CB ≥40% Full of Trash/Debris
CPS	LA CIENEGA BLVD (W CORNER)		CO	CO	08/08/2005 to 01/24/2006	1588081	300	CO	LACFCD	Once Between May-September & Whenever CB ≥40% Full of Trash/Debris
CPS	SHENANDOAH AVE (E CORNER)	57TH STREET	CO	CO	08/08/2005 to 01/24/2006	1588082	300	LACFCD	LACFCD	Once Between May-September & Whenever CB ≥40% Full of Trash/Debris
CPS	VALDINA PL. (E CORNER)	E END OF /ST.	CO	CO	08/08/2005 to 01/24/2006	1588084	300	CO	LACFCD	Once Between May-September & Whenever CB ≥40% Full of Trash/Debris
CPS	55TH STREET (N CORNER)	GARTH AVE	CO	CO	08/08/2005 to 01/24/2006	1588098	300	LACFCD	LACFCD	Once Between May-September & Whenever CB ≥40% Full of Trash/Debris
CPS	55TH STREET (S CORNER)	SHENANDOAH AVE	CO	CO	08/08/2005 to 01/24/2006	1588001	300	LACFCD	LACFCD	Once Between May-September & Whenever CB ≥40% Full of Trash/Debris
CPS	SHENANDOAH AVE (W CORNER)	55TH STREET	CO	CO	08/08/2005 to 01/24/2006	1588097	300	LACFCD	LACFCD	Once Between May-September & Whenever CB ≥40% Full of Trash/Debris
CPS	GARTH AVE (W CORNER)	55TH STREET	CO	CO	08/08/2005 to 01/24/2006	1588099	300	LACFCD	LACFCD	Once Between May-September & Whenever CB ≥40% Full of Trash/Debris
CPS	55TH STREET (S CORNER)	SENFORD AVE	CO	CO	08/08/2005 to 01/24/2006	1588002	300	LACFCD	LACFCD	Once Between May-September & Whenever CB ≥40% Full of Trash/Debris
CPS	SHERBROWN DR (E CORNER)	55TH STREET	CO	CO	08/08/2005 to 01/24/2006	1588135	300	LACFCD	LACFCD	Once Between May-September & Whenever CB ≥40% Full of Trash/Debris
CPS	55TH STREET (N CORNER)	REYNIER	CO	CO	08/08/2005 to 01/24/2006	1588134	300	LACFCD	LACFCD	Once Between May-September & Whenever CB ≥40% Full of Trash/Debris
CPS	BEDFORD AVE (E CORNER)	55TH STREET	CO	CO	08/08/2005 to 01/24/2006	1588004	300	LACFCD	LACFCD	Once Between May-September & Whenever CB ≥40% Full of Trash/Debris
CPS	SRIDGE AVE (N. W CORNER)	PARKGLEN AVE	CO	CO	08/08/2005 to 01/24/2006	1588005	300	LACFCD	LACFCD	Once Between May-September & Whenever CB ≥40% Full of Trash/Debris
CPS	PARK MAIN RD (E CORNER)		CO	CO	08/08/2005 to 01/24/2006	1534242	300	LACFCD	LACFCD	Once Between May-September & Whenever CB ≥40% Full of Trash/Debris
CPS	WILSHIRE BL (SE CORNER)	SAN VICENTES	CO	CO	08/08/2005 to 01/24/2006	1534243	0	CO	LACFCD	Once Between May-September & Whenever CB ≥40% Full of Trash/Debris
CPS	LORADO WY (SW CORNER)	CHANSON DR	CO	CO	08/08/2005 to 01/24/2006	1588187	300	LACFCD	LACFCD	Once Between May-September & Whenever CB ≥40% Full of Trash/Debris
CPS	MULLEN AVE (SW CORNER)	MONTEITH DR	CO	CO	08/08/2005 to 01/24/2006	1534248	300	LACFCD	LACFCD	Once Between May-September & Whenever CB ≥40% Full of Trash/Debris
CPS	MULLEN AVE (SW CORNER)	MONTEITH DR	CO	CO	08/08/2005 to 01/24/2006	1534253	300	LACFCD	LACFCD	Once Between May-September & Whenever CB ≥40% Full of Trash/Debris
CPS	MULLEN AVE (NE CORNER)	OLYMPIAD DR	CO	CO	08/08/2005 to 01/24/2006	1534250	0	LACFCD	LACFCD	Once Between May-September & Whenever CB ≥40% Full of Trash/Debris
CPS	OLYMPIAD DR (NW CORNER)	MULLEN PL	CO	CO	08/08/2005 to 01/24/2006	1642192	300	LACFCD	LACFCD	Once Between May-September & Whenever CB ≥40% Full of Trash/Debris
CPS	OLYMPIAD DR (NW CORNER)	MULLEN PL	CO	CO	08/08/2005 to 01/24/2006	1642191	300	LACFCD	LACFCD	Once Between May-September & Whenever CB ≥40% Full of Trash/Debris
CPS	MULLEN AVE (WS CORNER)	FAIRWAY BL	CO	CO	08/08/2005 to 01/24/2006	1642190	300	LACFCD	LACFCD	Once Between May-September & Whenever CB ≥40% Full of Trash/Debris
CPS	FAIRWAY BL (WN CORNER)	PRESIDO DR	CO	CO	08/08/2005 to 01/24/2006	1642189	300	LACFCD	LACFCD	Once Between May-September & Whenever CB ≥40% Full of Trash/Debris
CPS	FAIRWAY BL (WN CORNER)	MULLEN AVE	CO	CO	08/08/2005 to 01/24/2006	1534238	300	LACFCD	LACFCD	Once Between May-September & Whenever CB ≥40% Full of Trash/Debris
CPS	PRESIDO DR (SE CORNER)	FAIRWAY BL	CO	CO	08/08/2005 to 01/24/2006	1534239	300	LACFCD	LACFCD	Once Between May-September & Whenever CB ≥40% Full of Trash/Debris
CPS	FAIRWAY BL (WN CORNER)	MULLEN AVE	CO	CO	08/08/2005 to 01/24/2006	1534240	300	LACFCD	LACFCD	Once Between May-September & Whenever CB ≥40% Full of Trash/Debris
CPS	OLYMPIAD DR (SW CORNER)	ANGELES VISTA BL	CO	CO	08/08/2005 to 01/24/2006	1587224	300	CO	LACFCD	Once Between May-September & Whenever CB ≥40% Full of Trash/Debris
CPS	OLYMPIAD DR (SE CORNER)	VICTORIA AVE	CO	CO	08/08/2005 to 01/24/2006	1587223	300	LACFCD	LACFCD	Once Between May-September & Whenever CB ≥40% Full of Trash/Debris
CPS	OLYMPIAD DR (SW CORNER)	VICTORIA AVE	CO	CO	08/08/2005 to 01/24/2006	1587225	300	LACFCD	LACFCD	Once Between May-September & Whenever CB ≥40% Full of Trash/Debris
CPS	MT VERNON DR (WN CORNER)	ANGELES VISTA BL	CO	CO	08/08/2005 to 01/24/2006	1533094	300	LACFCD	LACFCD	Once Between May-September & Whenever CB ≥40% Full of Trash/Debris
CPS	MT VERNON DR (WS CORNER)	VICTORIA AVE	CO	CO	08/08/2005 to 01/24/2006	1533095	300	LACFCD	LACFCD	Once Between May-September & Whenever CB ≥40% Full of Trash/Debris
CPS	MT VERNON DR (NW CORNER)	VICTORIA AVE	CO	CO	08/08/2005 to 01/24/2006	1533147	300	LACFCD	LACFCD	Once Between May-September & Whenever CB ≥40% Full of Trash/Debris
CPS	ADMIRALTY WY (NE CORNER)	BALI WY	CO	CO	08/08/2005 to 01/24/2006	1533149	300	LACFCD	LACFCD	Once Between May-September & Whenever CB ≥40% Full of Trash/Debris
CPS	CHARITON (NW1 CORNER)	54TH ST	CO	CO	08/08/2005 to 01/24/2006	1533148	300	LACFCD	LACFCD	Once Between May-September & Whenever CB ≥40% Full of Trash/Debris
CPS	CHARITON (NE1 CORNER)	54TH ST	CO	CO	08/08/2005 to 01/24/2006	1434100	300	LACFCD	LACFCD	Once Between May-September & Whenever CB ≥40% Full of Trash/Debris
CPS	CHARITON (NW2 CORNER)	54TH ST	CO	CO	08/08/2005 to 01/24/2006	1434101	300	LACFCD	LACFCD	Once Between May-September & Whenever CB ≥40% Full of Trash/Debris
CPS	STOCKER (NE1 CORNER)	DON QUIXOTE	CO	CO	08/08/2005 to 01/24/2006	1434054	300	LACFCD	LACFCD	Once Between May-September & Whenever CB ≥40% Full of Trash/Debris
CPS	STOCKER (NE2 CORNER)	DON QUIXOTE	CO	CO	08/08/2005 to 01/24/2006	1434055	300	LACFCD	LACFCD	Once Between May-September & Whenever CB ≥40% Full of Trash/Debris
CPS	STOCKER (NW1 CORNER)	DON QUIXOTE	CO	CO	08/08/2005 to 01/24/2006	1434053	300	LACFCD	LACFCD	Once Between May-September & Whenever CB ≥40% Full of Trash/Debris
CPS	STOCKER (NW2 CORNER)	DON QUIXOTE	CO	CO	08/08/2005 to 01/24/2006	1434052	300	LACFCD	LACFCD	Once Between May-September & Whenever CB ≥40% Full of Trash/Debris

ATTACHMENT 8.1 - EXHIBIT 2

Part VI.E.5.c.i -
Monitoring and Reporting Requirements
L.A. County MS4 Permit
County of Los Angeles

Certified Full Capture Systems Database
Santa Monica Bay Watershed

Date: 08/31/2016
Reporting Year: 2016
Prepared By: SL

Certified FCD(s) Installed	FCD Location	Nearest Cross Street	FCD Owner	FCD Maintained By	FCD Installation Date	CB ID No. Served by FCD	CB Type	CB Owner	CB Maintained By	Frequency of FCD Maintenance and other O&M comments
CPS	STOCKER (NW3 CORNER)	DON QUIXOTE	CO	CO	08/08/2005 to 01/24/2006	1434051	300	LACFCD	LACFCD	Once Between May-September & Whenever CB ≥40% Full of Trash/Debris
CPS	VALLEY RIDGE (SW2 CORNER)	STOCKER	CO	CO	08/08/2005 to 01/24/2006	1434014	300	LACFCD	LACFCD	Once Between May-September & Whenever CB ≥40% Full of Trash/Debris
CPS	STOCKER (SW CORNER)	PRESIDIO	CO	CO	08/08/2005 to 01/24/2006	1434048	300	CO	LACFCD	Once Between May-September & Whenever CB ≥40% Full of Trash/Debris
CPS	STOCKER (SW CORNER)	DON MIGUEL	CO	CO	08/08/2005 to 01/24/2006	1434012	300	CO	LACFCD	Once Between May-September & Whenever CB ≥40% Full of Trash/Debris
CPS	VALLEY RIDGE (SE CORNER)	STOCKER	CO	CO	08/08/2005 to 01/24/2006	1434047	300	LACFCD	LACFCD	Once Between May-September & Whenever CB ≥40% Full of Trash/Debris
CPS	VALLEY RIDGE (SW1 CORNER)	STOCKER	CO	CO	08/08/2005 to 01/24/2006	1584262	300	CO	LACFCD	Once Between May-September & Whenever CB ≥40% Full of Trash/Debris
CPS	SENFORD AV (NE CORNER)	55TH ST	CO	CO	09/08/2008 to 03/10/2009	1534036	300	LACFCD	LACFCD	Once Between May-September & Whenever CB ≥40% Full of Trash/Debris
CPS	SPRING PARK AVE (NE CORNER)	RADLOCK AVE	CO	CO	09/08/2008 to 03/10/2009	1535004	300	LACFCD	LACFCD	Once Between May-September & Whenever CB ≥40% Full of Trash/Debris
CPS	SPRING PARK AVE (NW CORNER)	RADLOCK AVE	CO	CO	09/08/2008 to 03/10/2009	1535002	300	LACFCD	LACFCD	Once Between May-September & Whenever CB ≥40% Full of Trash/Debris
CPS	62ND STREET (S CORNER)	SENFORD AVE	CO	CO	09/08/2008 to 03/10/2009	1535003	300	LACFCD	LACFCD	Once Between May-September & Whenever CB ≥40% Full of Trash/Debris
CPS	LEDOUX RD (W CORNER)	64TH STR	CO	CO	09/08/2008 to 03/10/2009	1535001	300	LACFCD	LACFCD	Once Between May-September & Whenever CB ≥40% Full of Trash/Debris
CPS	62ND STREET (N CORNER)	SENFORD AVE	CO	CO	09/08/2008 to 03/10/2009	1535007	300	LACFCD	LACFCD	Once Between May-September & Whenever CB ≥40% Full of Trash/Debris
CPS	WOOSTER AVE (W CORNER)	62ND STR	CO	CO	09/08/2008 to 03/10/2009	1535069	300	LACFCD	LACFCD	Once Between May-September & Whenever CB ≥40% Full of Trash/Debris
CPS	SHENANDOAH AVE (E CORNER)	62ND STR.	CO	CO	09/08/2008 to 03/10/2009	1535068	300	LACFCD	LACFCD	Once Between May-September & Whenever CB ≥40% Full of Trash/Debris
CPS	62ND ST (NE CORNER)	CONDON AVE	CO	CO	09/08/2008 to 03/10/2009	1535005	300	CO	LACFCD	Once Between May-September & Whenever CB ≥40% Full of Trash/Debris
CPS	BEDFORD AVE (W CORNER)	62ND STREET	CO	CO	09/08/2008 to 03/10/2009	1535006	300	LACFCD	LACFCD	Once Between May-September & Whenever CB ≥40% Full of Trash/Debris
CPS	BEDFORD AVE (E CORNER)	62ND STREET	CO	CO	09/08/2008 to 03/10/2009	1535067	300	LACFCD	LACFCD	Once Between May-September & Whenever CB ≥40% Full of Trash/Debris
CPS	LACIENGA BLVD (S/W CORNER)	SLAUSON AVE	CO	CO	09/08/2008 to 03/10/2009	1535066	300	CO	LACFCD	Once Between May-September & Whenever CB ≥40% Full of Trash/Debris
CPS	HALM AV (SW CORNER)	61ST ST	CO	CO	09/08/2008 to 03/10/2009	1535010	300	LACFCD	LACFCD	Once Between May-September & Whenever CB ≥40% Full of Trash/Debris
CPS	LACIENGA BLVD (NE CORNER)	LEDOUX RD	CO	CO	09/08/2008 to 03/10/2009	1535008	300	LACFCD	LACFCD	Once Between May-September & Whenever CB ≥40% Full of Trash/Debris
CPS	LACIENGA BLVD (S CORNER)	SLAUSON AVE	CO	CO	09/08/2008 to 03/10/2009	1535009	300	CO	LACFCD	Once Between May-September & Whenever CB ≥40% Full of Trash/Debris
CPS	LACIENGA BLVD (S/E CORNER)	SLAUSON AVE	CO	CO	09/08/2008 to 03/10/2009	1535011	300	CO	LACFCD	Once Between May-September & Whenever CB ≥40% Full of Trash/Debris
CPS	LACIENGA BLVD (S/W CORNER)	SLAUSON AVE	CO	CO	09/08/2008 to 03/10/2009	1535012	300	LACFCD	LACFCD	Once Between May-September & Whenever CB ≥40% Full of Trash/Debris
CPS	LACIENGA BLVD (S CORNER)	SLAUSON AVE	CO	CO	09/08/2008 to 03/10/2009	1535017	301	LACFCD	LACFCD	Once Between May-September & Whenever CB ≥40% Full of Trash/Debris
CPS	LA CIENEGA BLVD (E CORNER)		CO	CO	09/08/2008 to 03/10/2009	1535014	300	CO	LACFCD	Once Between May-September & Whenever CB ≥40% Full of Trash/Debris
CPS	MANSFIELD AVE (SW CORNER)	SLAUSON AVE	CO	CO	09/08/2008 to 03/10/2009	1535016	301	LACFCD	LACFCD	Once Between May-September & Whenever CB ≥40% Full of Trash/Debris
CPS	MANSFIELD AVE (SE CORNER)	SLAUSON AVE	CO	CO	09/08/2008 to 03/10/2009	1535015	300	LACFCD	LACFCD	Once Between May-September & Whenever CB ≥40% Full of Trash/Debris
CPS	LINCOLN BL (S CORNER)	FIJI WAY	CO	CO	09/08/2008 to 03/10/2009	1438007	300	LACFCD	LACFCD	Once Between May-September & Whenever CB ≥40% Full of Trash/Debris
CPS	LINCOLN BL (N CORNER)	FIJI WAY	CO	CO	09/08/2008 to 03/10/2009	1438006	300	LACFCD	LACFCD	Once Between May-September & Whenever CB ≥40% Full of Trash/Debris
CPS	SLAUSON AVE (NW CORNER)	LADERA PARK AVE	CO	CO	09/08/2008 to 03/10/2009	1535060	300	LACFCD	LACFCD	Once Between May-September & Whenever CB ≥40% Full of Trash/Debris
CPS	SLAUSON AV (NW3 CORNER)	BRISTOL WY	CO	CO	09/08/2008 to 03/10/2009	1535056	302	LACFCD	LACFCD	Once Between May-September & Whenever CB ≥40% Full of Trash/Debris
CPS	SLAUSON AV (NW4 CORNER)	BRISTOL WY	CO	CO	09/08/2008 to 03/10/2009	1535051	302	LACFCD	LACFCD	Once Between May-September & Whenever CB ≥40% Full of Trash/Debris
CPS	ANGELES VISTA (SW CORNER)	HARTCROSS	CO	CO	09/08/2008 to 03/10/2009	1588057	300	LACFCD	LACFCD	Once Between May-September & Whenever CB ≥40% Full of Trash/Debris
CPS	SPRING DALE (NW CORNER)	ADALE	CO	CO	09/08/2008 to 03/10/2009	1588056	300	LACFCD	LACFCD	Once Between May-September & Whenever CB ≥40% Full of Trash/Debris
CPS	BRADNA (SE CORNER)	HARTCROSS	CO	CO	09/08/2008 to 03/10/2009	1534088	301	CO	LACFCD	Once Between May-September & Whenever CB ≥40% Full of Trash/Debris
CPS	ANGELES VISTA BLVD (S CORNER)	VERDUN AVE	CO	CO	09/08/2008 to 03/10/2009	1534081	300	LACFCD	LACFCD	Once Between May-September & Whenever CB ≥40% Full of Trash/Debris
CPS	MARBURN AVE (E CORNER)	ANGELES VISTA BLVD	CO	CO	09/08/2008 to 03/10/2009	1534084	300	LACFCD	LACFCD	Once Between May-September & Whenever CB ≥40% Full of Trash/Debris
CPS	MARBURN AVE (W CORNER)	ANGELES VISTA BLVD	CO	CO	09/08/2008 to 03/10/2009	1534079	300	LACFCD	LACFCD	Once Between May-September & Whenever CB ≥40% Full of Trash/Debris
CPS	NRIDGE DRIVE (SE CORNER)	MIOLAND DR	CO	CO	09/08/2008 to 03/10/2009	1588016	300	LACFCD	LACFCD	Once Between May-September & Whenever CB ≥40% Full of Trash/Debris
CPS	NRIDGE DRIVE (SE CORNER)	LABREA AVE	CO	CO	09/08/2008 to 03/10/2009	1534078	300	LACFCD	LACFCD	Once Between May-September & Whenever CB ≥40% Full of Trash/Debris
CPS	ANGELES VISTA BLVD (N CORNER)	VERDUN AVE	CO	CO	09/08/2008 to 03/10/2009	1534073	300	LACFCD	LACFCD	Once Between May-September & Whenever CB ≥40% Full of Trash/Debris
CPS	MIOLAND DR (SE CORNER)	NRIDGE DRIVE	CO	CO	09/08/2008 to 03/10/2009	1534074	300	LACFCD	LACFCD	Once Between May-September & Whenever CB ≥40% Full of Trash/Debris
CPS	MIOLAND DR (NE CORNER)	NRIDGE DRIVE	CO	CO	09/08/2008 to 03/10/2009	1534068	300	LACFCD	LACFCD	Once Between May-September & Whenever CB ≥40% Full of Trash/Debris
CPS	LABREA AVE (NE CORNER)	NRIDGE DRIVE	CO	CO	09/08/2008 to 03/10/2009	1534072	300	LACFCD	LACFCD	Once Between May-September & Whenever CB ≥40% Full of Trash/Debris
CPS	ANGELES VISTA BLVD (N CORNER)	INADALE AVE	CO	CO	09/08/2008 to 03/10/2009	1588017	0	LACFCD	LACFCD	Once Between May-September & Whenever CB ≥40% Full of Trash/Debris
CPS	INADALE AVE (N.E CORNER)	ANGELES VISTA BLVD	CO	CO	09/08/2008 to 03/10/2009	1534069	300	CO	LACFCD	Once Between May-September & Whenever CB ≥40% Full of Trash/Debris
CPS	ONACREST DR (NE CORNER)	NRIDGE DRIVE	CO	CO	09/08/2008 to 03/10/2009	1534067	300	LACFCD	LACFCD	Once Between May-September & Whenever CB ≥40% Full of Trash/Debris
CPS	VALLEY RIDGE AVE (S. W CORNER)	ANGELES VISTA BLVD	CO	CO	09/08/2008 to 03/10/2009	1534077	300	LACFCD	LACFCD	Once Between May-September & Whenever CB ≥40% Full of Trash/Debris
CPS	ANGELES VISTA BLVD (S. W CORNER)	VALLEY RIDGE AVE	CO	CO	09/08/2008 to 03/10/2009	1588020	0	LACFCD	LACFCD	Once Between May-September & Whenever CB ≥40% Full of Trash/Debris
CPS	VALLEY RIDGE AVE (S. E CORNER)	ANGELES VISTA BLVD	CO	CO	09/08/2008 to 03/10/2009	1534066	300	LACFCD	LACFCD	Once Between May-September & Whenever CB ≥40% Full of Trash/Debris
CPS	ANGELES VISTA (MED CORNER)	PARKGLEN	CO	CO	09/08/2008 to 03/10/2009	1534063	301	LACFCD	LACFCD	Once Between May-September & Whenever CB ≥40% Full of Trash/Debris
CPS	ANGELES VISTA BLVD (S. W CORNER)	VALLEY RIDGE AVE	CO	CO	09/08/2008 to 03/10/2009	1534062	301	LACFCD	LACFCD	Once Between May-September & Whenever CB ≥40% Full of Trash/Debris
CPS	ANGELES AISTA (SE CORNER)	VALLEY RIDGE	CO	CO	09/08/2008 to 03/10/2009	1534065	300	LACFCD	LACFCD	Once Between May-September & Whenever CB ≥40% Full of Trash/Debris
CPS	OVERHILL DRIVE (SE CORNER)	NRIDGE DRIVE	CO	CO	09/08/2008 to 03/10/2009	1534071	300	CO	LACFCD	Once Between May-September & Whenever CB ≥40% Full of Trash/Debris
CPS	VALLEY RIDGE AVE (NW CORNER)	ANGELES VISTA BLVD	CO	CO	09/08/2008 to 03/10/2009	1534070	300	LACFCD	LACFCD	Once Between May-September & Whenever CB ≥40% Full of Trash/Debris

ATTACHMENT 8.1 - EXHIBIT 2

Part VI.E.5.c.i -
Monitoring and Reporting Requirements
L.A. County MS4 Permit
County of Los Angeles

Certified Full Capture Systems Database
Santa Monica Bay Watershed

Date: 08/31/2016
Reporting Year: 2016
Prepared By: SL

Certified FCD(s) Installed	FCD Location	Nearest Cross Street	FCD Owner	FCD Maintained By	FCD Installation Date	CB ID No. Served by FCD	CB Type	CB Owner	CB Maintained By	Frequency of FCD Maintenance and other O&M comments
CPS	VALLEY RIDGE (NE CORNER)	ANGELES AISTA	CO	CO	09/08/2008 to 03/10/2009	1534054	302	LACFCD	LACFCD	Once Between May-September & Whenever CB ≥40% Full of Trash/Debris
CPS	NRIDGE DRIVE (NE CORNER)	OVERHILL DRIVE	CO	CO	09/08/2008 to 03/10/2009	1534061	300	LACFCD	LACFCD	Once Between May-September & Whenever CB ≥40% Full of Trash/Debris
CPS	HILLCREST DR (SE CORNER)	ANGELES VISTA BL	CO	CO	09/08/2008 to 03/10/2009	1588033	300	LACFCD	LACFCD	Once Between May-September & Whenever CB ≥40% Full of Trash/Debris
CPS	HILLCREST DR (SW CORNER)	ANGELES VISTA BL	CO	CO	09/08/2008 to 03/10/2009	1588021	301	LACFCD	LACFCD	Once Between May-September & Whenever CB ≥40% Full of Trash/Debris
CPS	NRIDGE DRIVE (SW CORNER)	VERDON AVE	CO	CO	09/08/2008 to 03/10/2009	1534064	301	LACFCD	LACFCD	Once Between May-September & Whenever CB ≥40% Full of Trash/Debris
CPS	NRIDGE DRIVE (NW CORNER)	VERDON AVE	CO	CO	09/08/2008 to 03/10/2009	1588026	303	LACFCD	LACFCD	Once Between May-September & Whenever CB ≥40% Full of Trash/Debris
CPS	LA CIENEGA BLVD (W CORNER)	STOCKER	CO	CO	09/08/2008 to 03/10/2009	1534045	300	LACFCD	LACFCD	Once Between May-September & Whenever CB ≥40% Full of Trash/Debris
CPS	LA CIENEGA BLVD (N CORNER)	STOCKER	CO	CO	09/08/2008 to 03/10/2009	1534060	300	LACFCD	LACFCD	Once Between May-September & Whenever CB ≥40% Full of Trash/Debris
CPS	VICTORIA AVE (SW CORNER)	BRYNHURST AVE	CO	CO	09/08/2008 to 03/10/2009	1534041	301	LACFCD	LACFCD	Once Between May-September & Whenever CB ≥40% Full of Trash/Debris
CPS	BRYNHURST AVE (WS CORNER)	VICTORIA AVE	CO	CO	09/08/2008 to 03/10/2009	1588022	301	LACFCD	LACFCD	Once Between May-September & Whenever CB ≥40% Full of Trash/Debris
CPS	BRYNHURST AVE (WN CORNER)	VICTORIA AVE	CO	CO	09/08/2008 to 03/10/2009	1588034	302	LACFCD	LACFCD	Once Between May-September & Whenever CB ≥40% Full of Trash/Debris
CPS	VICTORIA AVE (NW CORNER)	BRYNHURST AVE	CO	CO	09/08/2008 to 03/10/2009	1534059	300	LACFCD	LACFCD	Once Between May-September & Whenever CB ≥40% Full of Trash/Debris
CPS	FRESHMAN DR (E CORNER)		CO	CO	09/08/2008 to 03/10/2009	1588027	301	LACFCD	LACFCD	Once Between May-September & Whenever CB ≥40% Full of Trash/Debris
CPS	FRESHMAN DR (E CORNER)	STOCKER	CO	CO	09/08/2008 to 03/10/2009	1534056	301	LACFCD	LACFCD	Once Between May-September & Whenever CB ≥40% Full of Trash/Debris
CPS	ALBERT VERA (S CORNER)	FRESHMAN DR	CO	CO	09/08/2008 to 03/10/2009	1588028	301	LACFCD	LACFCD	Once Between May-September & Whenever CB ≥40% Full of Trash/Debris
CPS	ANGELES VISTA (W CORNER)	HOMELAND	CO	CO	09/08/2008 to 03/10/2009	1588035	301	LACFCD	LACFCD	Once Between May-September & Whenever CB ≥40% Full of Trash/Debris
CPS	ANGELES VISTA (E CORNER)	HOMELAND	CO	CO	09/08/2008 to 03/10/2009	1534042	301	LACFCD	LACFCD	Once Between May-September & Whenever CB ≥40% Full of Trash/Debris
CPS	POLERMO (S CORNER)	STOCKER	CO	CO	09/08/2008 to 03/10/2009	1534058	300	CO	LACFCD	Once Between May-September & Whenever CB ≥40% Full of Trash/Debris
CPS	SOPHOMORE DR (S CORNER)	FRESHMAN DR	CO	CO	09/08/2008 to 03/10/2009	1534057	300	LACFCD	LACFCD	Once Between May-September & Whenever CB ≥40% Full of Trash/Debris
CPS	PARK MAIN RD (N CORNER)		CO	CO	09/08/2008 to 03/10/2009	1534043	300	LACFCD	LACFCD	Once Between May-September & Whenever CB ≥40% Full of Trash/Debris
CPS	PARK MAIN RD (N CORNER)		CO	CO	09/08/2008 to 03/10/2009	1534039	300	LACFCD	LACFCD	Once Between May-September & Whenever CB ≥40% Full of Trash/Debris
CPS	SAWTELLE BL (NW CORNER)	OHIO AVE	CO	CO	09/08/2008 to 03/10/2009	1534027	302	CO	LACFCD	Once Between May-September & Whenever CB ≥40% Full of Trash/Debris
CPS	SAWTELLE BL (NE CORNER)	OHIO AVE	CO	CO	09/08/2008 to 03/10/2009	1534040	300	CO	LACFCD	Once Between May-September & Whenever CB ≥40% Full of Trash/Debris
CPS	SEPULVEDA BL (NE CORNER)	WILSHIRE BL	CO	CO	09/08/2008 to 03/10/2009	1588029	300	CO	LACFCD	Once Between May-September & Whenever CB ≥40% Full of Trash/Debris
CPS	WILSHIRE BL (SW CORNER)	VETERAN AVE	CO	CO	09/08/2008 to 03/10/2009	1588042	301	LACFCD	LACFCD	Once Between May-September & Whenever CB ≥40% Full of Trash/Debris
CPS	CENTINELLA AVE (NE CORNER)	SHERBOURNE AVE	CO	CO	09/08/2008 to 03/10/2009	1588038	301	LACFCD	LACFCD	Once Between May-September & Whenever CB ≥40% Full of Trash/Debris
CPS	SHERHOURNE AVE (NW CORNER)	CENTINELLA AVE	CO	CO	09/08/2008 to 03/10/2009	1588030	300	LACFCD	LACFCD	Once Between May-September & Whenever CB ≥40% Full of Trash/Debris
CPS	BEDFORD AVE (NE CORNER)	CENTINELLA AVE	CO	CO	09/08/2008 to 03/10/2009	1534029	300	LACFCD	LACFCD	Once Between May-September & Whenever CB ≥40% Full of Trash/Debris
CPS	BEDFORD AVE (NW CORNER)	CENTINELLA AVE	CO	CO	09/08/2008 to 03/10/2009	1534030	300	LACFCD	LACFCD	Once Between May-September & Whenever CB ≥40% Full of Trash/Debris
CPS	HOLT AVE (NW CORNER)	CENTINELLA AVE	CO	CO	09/08/2008 to 03/10/2009	1534005	300	LACFCD	LACFCD	Once Between May-September & Whenever CB ≥40% Full of Trash/Debris
CPS	HOLT AVE (NE CORNER)	CENTINELLA AVE	CO	CO	09/08/2008 to 03/10/2009	1534034	302	LACFCD	LACFCD	Once Between May-September & Whenever CB ≥40% Full of Trash/Debris
CPS	WOOSTER AVE (NE CORNER)	CENTINELLA AVE	CO	CO	09/08/2008 to 03/10/2009	1534008	300	LACFCD	LACFCD	Once Between May-September & Whenever CB ≥40% Full of Trash/Debris
CPS	WOOSTER AVE (NW CORNER)	CENTINELLA AVE	CO	CO	09/08/2008 to 03/10/2009	1588061	300	LACFCD	LACFCD	Once Between May-September & Whenever CB ≥40% Full of Trash/Debris
CPS	CENTINELLA AVE (NE CORNER)	RADLOCK AVE	CO	CO	09/08/2008 to 03/10/2009	1588031	300	LACFCD	LACFCD	Once Between May-September & Whenever CB ≥40% Full of Trash/Debris
CPS	RADLOCK AVE (NW CORNER)	CENTINELLA AVE	CO	CO	09/08/2008 to 03/10/2009	1534031	300	LACFCD	LACFCD	Once Between May-September & Whenever CB ≥40% Full of Trash/Debris
CPS	RADLOCK AVE (NE CORNER)	CENTINELLA AVE	CO	CO	09/08/2008 to 03/10/2009	1534006	300	LACFCD	LACFCD	Once Between May-September & Whenever CB ≥40% Full of Trash/Debris
CPS	CENTINELLA AVE (NW CORNER)	ALVERN ST	CO	CO	09/08/2008 to 03/10/2009	1534033	302	LACFCD	LACFCD	Once Between May-September & Whenever CB ≥40% Full of Trash/Debris
CPS	CENTINELLA AVE (NE CORNER)	ALVERN ST	CO	CO	09/08/2008 to 03/10/2009	1534007	300	LACFCD	LACFCD	Once Between May-September & Whenever CB ≥40% Full of Trash/Debris
CPS	CHARITON (NE CORNER)	GARTH AV	CO	CO	09/08/2008 to 03/10/2009	1534038	300	LACFCD	LACFCD	Once Between May-September & Whenever CB ≥40% Full of Trash/Debris
CPS	CENTINELLA AVE (NE CORNER)	SPRINGPACK AVE	CO	CO	09/08/2008 to 03/10/2009	1534009	300	LACFCD	LACFCD	Once Between May-September & Whenever CB ≥40% Full of Trash/Debris
CPS	SPRING PACK AVE (NE CORNER)	CENTINELLA AVE	CO	CO	09/08/2008 to 03/10/2009	1534032	300	LACFCD	LACFCD	Once Between May-September & Whenever CB ≥40% Full of Trash/Debris
CPS	LA CIENEGA STREET (W CORNER)		CO	CO	09/08/2008 to 03/10/2009	1534024	300	LACFCD	LACFCD	Once Between May-September & Whenever CB ≥40% Full of Trash/Debris
CPS	KINGS RD (E CORNER)	64TH STR	CO	CO	09/08/2008 to 03/10/2009	1534010	300	LACFCD	LACFCD	Once Between May-September & Whenever CB ≥40% Full of Trash/Debris
CPS	LACIENGA BLVD (S CORNER)	SLAUSON AVE	CO	CO	09/08/2008 to 03/10/2009	1534023	300	CO	LACFCD	Once Between May-September & Whenever CB ≥40% Full of Trash/Debris
CPS	SLAUSON AVE (S CORNER)	HOLT AVE	CO	CO	09/08/2008 to 03/10/2009	1534022	300	LACFCD	LACFCD	Once Between May-September & Whenever CB ≥40% Full of Trash/Debris
CPS	SLAUSON AVE (SW CORNER)	LADERA PARK AVE	CO	CO	09/08/2008 to 03/10/2009	1534020	300	LACFCD	LACFCD	Once Between May-September & Whenever CB ≥40% Full of Trash/Debris
CPS	SLAUSON AVE (S CORNER)	HALM AVE	CO	CO	09/08/2008 to 03/10/2009	1534011	300	LACFCD	LACFCD	Once Between May-September & Whenever CB ≥40% Full of Trash/Debris
CPS	SLAUSON AVE (N CORNER)	CORNING AVE	CO	CO	09/08/2008 to 03/10/2009	1534037	300	LACFCD	LACFCD	Once Between May-September & Whenever CB ≥40% Full of Trash/Debris
CPS	SLAUSON AVE (N CORNER)	CORNING AVE	CO	CO	09/08/2008 to 03/10/2009	1534012	300	LACFCD	LACFCD	Once Between May-September & Whenever CB ≥40% Full of Trash/Debris
CPS	CORNING AVE (E CORNER)	SLAUSON AVE	CO	CO	09/08/2008 to 03/10/2009	1534035	300	LACFCD	LACFCD	Once Between May-September & Whenever CB ≥40% Full of Trash/Debris
CPS	SLAUSON AVE (SW CORNER)	MANSFIELD AVE	CO	CO	09/08/2008 to 03/10/2009	1588066	301	LACFCD	LACFCD	Once Between May-September & Whenever CB ≥40% Full of Trash/Debris
CPS	SLAUSON AVE (S CORNER)	SHENANDOAH AVE	CO	CO	09/08/2008 to 03/10/2009	1534013	300	LACFCD	LACFCD	Once Between May-September & Whenever CB ≥40% Full of Trash/Debris
CPS	SLAUSON AVE (SE CORNER)	MANSFIELD AVE	CO	CO	09/08/2008 to 03/10/2009	1534019	300	LACFCD	LACFCD	Once Between May-September & Whenever CB ≥40% Full of Trash/Debris
CPS	SLAUSON AVE (N CORNER)	SHERBOURNE DR	CO	CO	09/08/2008 to 03/10/2009	1534021	300	LACFCD	LACFCD	Once Between May-September & Whenever CB ≥40% Full of Trash/Debris
CPS	SHERBOURNE DR (W CORNER)	SLAUSON AVE	CO	CO	09/08/2008 to 03/10/2009	1588067	301	LACFCD	LACFCD	Once Between May-September & Whenever CB ≥40% Full of Trash/Debris

ATTACHMENT 8.1 - EXHIBIT 2

Part VI.E.5.c.i -
Monitoring and Reporting Requirements
L.A. County MS4 Permit
County of Los Angeles

Certified Full Capture Systems Database
Santa Monica Bay Watershed

Date: 08/31/2016
Reporting Year: 2016
Prepared By: SL

Certified FCD(s) Installed	FCD Location	Nearest Cross Street	FCD Owner	FCD Maintained By	FCD Installation Date	CB ID No. Served by FCD	CB Type	CB Owner	CB Maintained By	Frequency of FCD Maintenance and other O&M comments
CPS	CORNING AVE (E CORNER)	SLAUSON AVE	CO	CO	09/08/2008 to 03/10/2009	1534015	300	LACFCD	LACFCD	Once Between May-September & Whenever CB ≥40% Full of Trash/Debris
CPS	CORNING AVE (W CORNER)	SLAUSON AVE	CO	CO	09/08/2008 to 03/10/2009	1534017	300	LACFCD	LACFCD	Once Between May-September & Whenever CB ≥40% Full of Trash/Debris
CPS	SLAUSON AVE (S CORNER)	SHENANDOAH AVE	CO	CO	09/08/2008 to 03/10/2009	1534016	300	LACFCD	LACFCD	Once Between May-September & Whenever CB ≥40% Full of Trash/Debris
CPS	OVERHILL DRIVE (NE CORNER)	SLAUSON AVE	CO	CO	09/08/2008 to 03/10/2009	1534018	300	LACFCD	LACFCD	Once Between May-September & Whenever CB ≥40% Full of Trash/Debris
CPS	OVERHILL DRIVE (NW CORNER)	SLAUSON AVE	CO	CO	09/08/2008 to 03/10/2009	1588072	301	LACFCD	LACFCD	Once Between May-September & Whenever CB ≥40% Full of Trash/Debris
CPS	OVERHILL DRIVE (NE CORNER)	SLAUSON AVE	CO	CO	09/08/2008 to 03/10/2009	1534003	300	LACFCD	LACFCD	Once Between May-September & Whenever CB ≥40% Full of Trash/Debris
CPS	SHENANDOAH AVE (W CORNER)	SLAUSON AVE	CO	CO	09/08/2008 to 03/10/2009	1534004	300	LACFCD	LACFCD	Once Between May-September & Whenever CB ≥40% Full of Trash/Debris
CPS	SHENANDOAH AVE (W CORNER)	57TH ST.	CO	CO	09/08/2008 to 03/10/2009	1588079	301	LACFCD	LACFCD	Once Between May-September & Whenever CB ≥40% Full of Trash/Debris
CPS	HARCROSS DR (SW CORNER)	ANGELES VISTA	CO	CO	09/08/2008 to 03/10/2009	1534001	303	LACFCD	LACFCD	Once Between May-September & Whenever CB ≥40% Full of Trash/Debris
CPS	BRADNA (SW CORNER)	HARTCROSS	CO	CO	09/08/2008 to 03/10/2009	1534002	303	CO	LACFCD	Once Between May-September & Whenever CB ≥40% Full of Trash/Debris
CPS	WELEN PL. (E CORNER)	E END OF /ST.	CO	CO	09/08/2008 to 03/10/2009	1588080	301	CO	LACFCD	Once Between May-September & Whenever CB ≥40% Full of Trash/Debris
CPS	55TH STREET (N CORNER)	GARTH AVE	CO	CO	09/08/2008 to 03/10/2009	1588096	300	LACFCD	LACFCD	Once Between May-September & Whenever CB ≥40% Full of Trash/Debris
CPS	ANGELES VISTA BLVD (N CORNER)	MARBURN AVE	CO	CO	09/08/2008 to 03/10/2009	1588092	301	LACFCD	LACFCD	Once Between May-September & Whenever CB ≥40% Full of Trash/Debris
CPS	CHASAR PL. (SE CORNER)	E END OF /ST.	CO	CO	09/08/2008 to 03/10/2009	1588095	301	CO	LACFCD	Once Between May-September & Whenever CB ≥40% Full of Trash/Debris
CPS	GARTH AVE (E CORNER)	55TH STREET	CO	CO	09/08/2008 to 03/10/2009	1588093	301	LACFCD	LACFCD	Once Between May-September & Whenever CB ≥40% Full of Trash/Debris
CPS	55TH STREET (N CORNER)	SHENANDOAH AVE	CO	CO	09/08/2008 to 03/10/2009	1588094	301	LACFCD	LACFCD	Once Between May-September & Whenever CB ≥40% Full of Trash/Debris
CPS	CORNING (E CORNER)	55TH STREET	CO	CO	09/08/2008 to 03/10/2009	1588003	300	LACFCD	LACFCD	Once Between May-September & Whenever CB ≥40% Full of Trash/Debris
CPS	PARK MAIN RD (E CORNER)		CO	CO	09/08/2008 to 03/10/2009	1534246	300	LACFCD	LACFCD	Once Between May-September & Whenever CB ≥40% Full of Trash/Debris
CPS	PRESIDO DR (SE CORNER)	LORADO WY	CO	CO	09/08/2008 to 03/10/2009	1534244	300	LACFCD	LACFCD	Once Between May-September & Whenever CB ≥40% Full of Trash/Debris
CPS	PRESIDO DR (SW CORNER)	LORADO WY	CO	CO	09/08/2008 to 03/10/2009	1534245	300	LACFCD	LACFCD	Once Between May-September & Whenever CB ≥40% Full of Trash/Debris
CPS	FLORESTA WY (WS CORNER)	LORADO WY	CO	CO	09/08/2008 to 03/10/2009	1534247	300	LACFCD	LACFCD	Once Between May-September & Whenever CB ≥40% Full of Trash/Debris
CPS	MONTEITH DR (WS CORNER)	MULLEN AVE	CO	CO	09/08/2008 to 03/10/2009	1534252	300	LACFCD	LACFCD	Once Between May-September & Whenever CB ≥40% Full of Trash/Debris
CPS	OLYMPIAD DR (WN CORNER)	MULLEN AVE	CO	CO	09/08/2008 to 03/10/2009	1534249	300	LACFCD	LACFCD	Once Between May-September & Whenever CB ≥40% Full of Trash/Debris
CPS	OLYMPIAD DR (NE CORNER)	MULLEN PL	CO	CO	09/08/2008 to 03/10/2009	1534251	0	LACFCD	LACFCD	Once Between May-September & Whenever CB ≥40% Full of Trash/Debris
CPS	FAIRWAY BL (WS CORNER)	PRESIDO DR	CO	CO	09/08/2008 to 03/10/2009	1534231	301	LACFCD	LACFCD	Once Between May-September & Whenever CB ≥40% Full of Trash/Debris
CPS	MULLEN AVE (NE CORNER)	FAIRWAY BL	CO	CO	09/08/2008 to 03/10/2009	1588009	0	LACFCD	LACFCD	Once Between May-September & Whenever CB ≥40% Full of Trash/Debris
CPS	FAIRWAY BL (WN CORNER)	PRESIDO DR	CO	CO	09/08/2008 to 03/10/2009	1534241	301	LACFCD	LACFCD	Once Between May-September & Whenever CB ≥40% Full of Trash/Debris
CPS	MT VERNON DR (WS CORNER)	ANGELES VISTA BL	CO	CO	09/08/2008 to 03/10/2009	1533155	300	LACFCD	LACFCD	Once Between May-September & Whenever CB ≥40% Full of Trash/Debris
CPS	ANGELES VISTA BL (SW CORNER)	MT VERNON DR	CO	CO	09/08/2008 to 03/10/2009	1533154	300	LACFCD	LACFCD	Once Between May-September & Whenever CB ≥40% Full of Trash/Debris
CPS	OLYMPIAD DR (SW CORNER)	VICTORIA AVE	CO	CO	09/08/2008 to 03/10/2009	1533153	300	LACFCD	LACFCD	Once Between May-September & Whenever CB ≥40% Full of Trash/Debris
CPS	OLYMPIAD DR (SW CORNER)	VICTORIA AVE	CO	CO	09/08/2008 to 03/10/2009	1533152	300	LACFCD	LACFCD	Once Between May-September & Whenever CB ≥40% Full of Trash/Debris
CPS	MT VERNON DR (WS CORNER)	VICTORIA AVE	CO	CO	09/08/2008 to 03/10/2009	1533150	300	LACFCD	LACFCD	Once Between May-September & Whenever CB ≥40% Full of Trash/Debris
CPS	MT VERNON DR (WS CORNER)	VICTORIA AVE	CO	CO	09/08/2008 to 03/10/2009	1533151	300	LACFCD	LACFCD	Once Between May-September & Whenever CB ≥40% Full of Trash/Debris
CPS	CHARITON (NE2 CORNER)	54TH ST	CO	CO	09/08/2008 to 03/10/2009	1434056	300	LACFCD	LACFCD	Once Between May-September & Whenever CB ≥40% Full of Trash/Debris
CPS	SHENANDOAH AVE (E CORNER)	55TH STREET	CO	CO	09/14/2009 to 12/01/2009	1588105	301	LACFCD	LACFCD	Once Between May-September & Whenever CB ≥40% Full of Trash/Debris
CPS	55TH STREET (N CORNER)	HOLT AVE	CO	CO	09/14/2009 to 12/01/2009	1588100	301	LACFCD	LACFCD	Once Between May-September & Whenever CB ≥40% Full of Trash/Debris
CPS	55TH STREET (W CORNER)	CORNING	CO	CO	09/14/2009 to 12/01/2009	1588101	302	LACFCD	LACFCD	Once Between May-September & Whenever CB ≥40% Full of Trash/Debris
CPS	55TH STREET (N CORNER)	HOLT AVE	CO	CO	09/14/2009 to 12/01/2009	1588102	301	LACFCD	LACFCD	Once Between May-September & Whenever CB ≥40% Full of Trash/Debris
CPS	55TH STREET (S CORNER)	BEDFORD	CO	CO	09/14/2009 to 12/01/2009	1588103	301	LACFCD	LACFCD	Once Between May-September & Whenever CB ≥40% Full of Trash/Debris
CPS	55TH STREET (S CORNER)	REYNIER	CO	CO	09/14/2009 to 12/01/2009	1588106	301	LACFCD	LACFCD	Once Between May-September & Whenever CB ≥40% Full of Trash/Debris
CPS	HOLT AVE (E CORNER)	55TH STREET	CO	CO	09/14/2009 to 12/01/2009	1588104	301	LACFCD	LACFCD	Once Between May-September & Whenever CB ≥40% Full of Trash/Debris
CPS	55TH STREET (N CORNER)	SENFORD AVE	CO	CO	09/14/2009 to 12/01/2009	1588116	301	LACFCD	LACFCD	Once Between May-September & Whenever CB ≥40% Full of Trash/Debris
CPS	HOLT AVE (W CORNER)	55TH STREET	CO	CO	09/14/2009 to 12/01/2009	1588117	301	LACFCD	LACFCD	Once Between May-September & Whenever CB ≥40% Full of Trash/Debris
CPS	SENFORD STREET (W CORNER)	55TH STREET	CO	CO	09/14/2009 to 12/01/2009	1588115	301	LACFCD	LACFCD	Once Between May-September & Whenever CB ≥40% Full of Trash/Debris
CPS	MARBURN AVE (E CORNER)	ANGELES VISTA BLVD	CO	CO	09/14/2009 to 12/01/2009	1588114	301	LACFCD	LACFCD	Once Between May-September & Whenever CB ≥40% Full of Trash/Debris
CPS	55TH STREET (N CORNER)	BEDFORD	CO	CO	09/14/2009 to 12/01/2009	1588118	301	LACFCD	LACFCD	Once Between May-September & Whenever CB ≥40% Full of Trash/Debris
CPS	MARBURN AVE (E CORNER)	ANGELES VISTA BLVD	CO	CO	09/14/2009 to 12/01/2009	1588107	301	LACFCD	LACFCD	Once Between May-September & Whenever CB ≥40% Full of Trash/Debris
CPS	REYNIER AVE (W CORNER)	55TH STREET	CO	CO	09/14/2009 to 12/01/2009	1588113	302	LACFCD	LACFCD	Once Between May-September & Whenever CB ≥40% Full of Trash/Debris
CPS	BEDFORD AVE (W CORNER)	55TH STREET	CO	CO	09/14/2009 to 12/01/2009	1588112	301	LACFCD	LACFCD	Once Between May-September & Whenever CB ≥40% Full of Trash/Debris
CPS	REYNIER AVE (E CORNER)	55TH STREET	CO	CO	09/14/2009 to 12/01/2009	1588108	301	LACFCD	LACFCD	Once Between May-September & Whenever CB ≥40% Full of Trash/Debris
CPS	VERDUN AVE (E CORNER)	ANGELES VISTA BLVD	CO	CO	09/14/2009 to 12/01/2009	1588111	302	LACFCD	LACFCD	Once Between May-September & Whenever CB ≥40% Full of Trash/Debris
CPS	LACIENEGA BLVD (W CORNER)	S/O STOCKER	CO	CO	09/14/2009 to 12/01/2009	1588109	301	LACFCD	LACFCD	Once Between May-September & Whenever CB ≥40% Full of Trash/Debris
CPS	LACIENEGA BLVD (E CORNER)	S/O STOCKER	CO	CO	09/14/2009 to 12/01/2009	1588110	301	LACFCD	LACFCD	Once Between May-September & Whenever CB ≥40% Full of Trash/Debris
CPS	SHENANDOAH AVE (NW CORNER)	MARJAN AVE	CO	CO	09/14/2009 to 12/01/2009	1588119	300	LACFCD	LACFCD	Once Between May-September & Whenever CB ≥40% Full of Trash/Debris
CPS	SHENANDOAH AVE (NE CORNER)	MARJAN AVE	CO	CO	09/14/2009 to 12/01/2009	1588121	300	LACFCD	LACFCD	Once Between May-September & Whenever CB ≥40% Full of Trash/Debris

Certified FCD(s) Installed	FCD Location	Nearest Cross Street	FCD Owner	FCD Maintained By	FCD Installation Date	CB ID No. Served by FCD	CB Type	CB Owner	CB Maintained By	Frequency of FCD Maintenance and other O&M comments
CPS	SRIDGE AVE (N. W CORNER)	PARKGLEN AVE	CO	CO	09/14/2009 to 12/01/2009	1588120	301	LACFCD	LACFCD	Once Between May-September & Whenever CB ≥40% Full of Trash/Debris
CPS	PARKGLEN AVE (SE CORNER)	SRIDGE AVE	CO	CO	09/14/2009 to 12/01/2009	1588122	301	LACFCD	LACFCD	Once Between May-September & Whenever CB ≥40% Full of Trash/Debris
CPS	PARKGLEN AVE (W CORNER)	SRIDGE AVE	CO	CO	09/14/2009 to 12/01/2009	1588123	301	LACFCD	LACFCD	Once Between May-September & Whenever CB ≥40% Full of Trash/Debris
CPS	PARKGLEN AVE (SE CORNER)	SRIDGE AVE	CO	CO	09/14/2009 to 12/01/2009	1588126	301	LACFCD	LACFCD	Once Between May-September & Whenever CB ≥40% Full of Trash/Debris
CPS	PARK GLEN AVE (W CORNER)	SRIDGE AVE	CO	CO	09/14/2009 to 12/01/2009	1588124	305	LACFCD	LACFCD	Once Between May-September & Whenever CB ≥40% Full of Trash/Debris
CPS	PARK GLEN AVE (NE CORNER)	SRIDGE AVE	CO	CO	09/14/2009 to 12/01/2009	1588125	305	LACFCD	LACFCD	Once Between May-September & Whenever CB ≥40% Full of Trash/Debris
CPS	NRIDGE DRIVE (NW CORNER)	OVERHILL DRIVE	CO	CO	09/14/2009 to 12/01/2009	1588127	301	LACFCD	LACFCD	Once Between May-September & Whenever CB ≥40% Full of Trash/Debris
CPS	LA CIENEGA BLVD (N CORNER)	STOCKER	CO	CO	09/14/2009 to 12/01/2009	1588128	301	LACFCD	LACFCD	Once Between May-September & Whenever CB ≥40% Full of Trash/Debris
CPS	LA CIENEGA BLVD (N CORNER)	STOCKER	CO	CO	09/14/2009 to 12/01/2009	1642198	302	LACFCD	LACFCD	Once Between May-September & Whenever CB ≥40% Full of Trash/Debris
CPS	LA CIENEGA BLVD (N CORNER)	STOCKER	CO	CO	09/14/2009 to 12/01/2009	1588129	305	LACFCD	LACFCD	Once Between May-September & Whenever CB ≥40% Full of Trash/Debris
CPS	LA CIENEGA BLVD (N CORNER)	STOCKER	CO	CO	09/14/2009 to 12/01/2009	1642197	302	LACFCD	LACFCD	Once Between May-September & Whenever CB ≥40% Full of Trash/Debris
CPS	LA CIENEGA BLVD (N CORNER)	STOCKER	CO	CO	09/14/2009 to 12/01/2009	1588130	300	LACFCD	LACFCD	Once Between May-September & Whenever CB ≥40% Full of Trash/Debris
CPS	LA CIENEGA BLVD (N CORNER)	STOCKER	CO	CO	09/14/2009 to 12/01/2009	1642196	302	LACFCD	LACFCD	Once Between May-September & Whenever CB ≥40% Full of Trash/Debris
CPS	LA CIENEGA BLVD (N CORNER)	STOCKER	CO	CO	09/14/2009 to 12/01/2009	1642195	302	LACFCD	LACFCD	Once Between May-September & Whenever CB ≥40% Full of Trash/Debris
CPS	STOCKER (N CORNER)	FRESHMAN DR	CO	CO	09/14/2009 to 12/01/2009	1588136	301	CO	LACFCD	Once Between May-September & Whenever CB ≥40% Full of Trash/Debris
CPS	STOCKER ST (NE CORNER)	DON LORENZO DR	CO	CO	09/14/2009 to 12/01/2009	1642194	302	LACFCD	LACFCD	Once Between May-September & Whenever CB ≥40% Full of Trash/Debris
CPS	ALBERT VERA (N CORNER)	FRESHMAN DR	CO	CO	09/14/2009 to 12/01/2009	1642193	302	LACFCD	LACFCD	Once Between May-September & Whenever CB ≥40% Full of Trash/Debris
CPS	PARK MAIN RD (W CORNER)		CO	CO	09/14/2009 to 12/01/2009	1588131	300	LACFCD	LACFCD	Once Between May-September & Whenever CB ≥40% Full of Trash/Debris
CPS	PARK MAIN RD (W CORNER)		CO	CO	09/14/2009 to 12/01/2009	1588132	301	LACFCD	LACFCD	Once Between May-September & Whenever CB ≥40% Full of Trash/Debris
CPS	PARK MAIN RD (E CORNER)		CO	CO	09/14/2009 to 12/01/2009	1588133	301	LACFCD	LACFCD	Once Between May-September & Whenever CB ≥40% Full of Trash/Debris
CPS	PARK MAIN RD (W CORNER)		CO	CO	09/14/2009 to 12/01/2009	1588137	300	LACFCD	LACFCD	Once Between May-September & Whenever CB ≥40% Full of Trash/Debris
CPS	PRESIDO DR (WS CORNER)	LORADO WY	CO	CO	09/14/2009 to 12/01/2009	1588142	300	LACFCD	LACFCD	Once Between May-September & Whenever CB ≥40% Full of Trash/Debris
CPS	LORADO WY (WS CORNER)	PRESIDO DR	CO	CO	09/14/2009 to 12/01/2009	1588143	300	LACFCD	LACFCD	Once Between May-September & Whenever CB ≥40% Full of Trash/Debris
CPS	LORADO WY (WN CORNER)	PRESIDO DR	CO	CO	09/14/2009 to 12/01/2009	1588138	301	LACFCD	LACFCD	Once Between May-September & Whenever CB ≥40% Full of Trash/Debris
CPS	PRESIDO DR (NE CORNER)	LORADO WY	CO	CO	09/14/2009 to 12/01/2009	1588139	301	LACFCD	LACFCD	Once Between May-September & Whenever CB ≥40% Full of Trash/Debris
CPS	PRESIDO DR (NW CORNER)	LORADO WY	CO	CO	09/14/2009 to 12/01/2009	1588141	301	LACFCD	LACFCD	Once Between May-September & Whenever CB ≥40% Full of Trash/Debris
CPS	LORADO WY (NE CORNER)	CHANSON DR	CO	CO	09/14/2009 to 12/01/2009	1588140	301	LACFCD	LACFCD	Once Between May-September & Whenever CB ≥40% Full of Trash/Debris
CPS	CHANSON DR (WS CORNER)	LORADO WY	CO	CO	09/14/2009 to 12/01/2009	1588146	300	LACFCD	LACFCD	Once Between May-September & Whenever CB ≥40% Full of Trash/Debris
CPS	CHANSON DR (WN CORNER)	LORADO WY	CO	CO	09/14/2009 to 12/01/2009	1588145	300	LACFCD	LACFCD	Once Between May-September & Whenever CB ≥40% Full of Trash/Debris
CPS	LORADO WY (NW CORNER)	CHANSON DR	CO	CO	09/14/2009 to 12/01/2009	1588144	302	LACFCD	LACFCD	Once Between May-September & Whenever CB ≥40% Full of Trash/Debris
CPS	CHANSON DR (ES CORNER)	PRESIDO DR	CO	CO	09/14/2009 to 12/01/2009	1588148	300	LACFCD	LACFCD	Once Between May-September & Whenever CB ≥40% Full of Trash/Debris
CPS	VISTA DE ORO AVE (ES CORNER)	PRESIDO DR	CO	CO	09/14/2009 to 12/01/2009	1588149	300	LACFCD	LACFCD	Once Between May-September & Whenever CB ≥40% Full of Trash/Debris
CPS	VISTA DE ORO AVE (ES CORNER)	PRESIDO DR	CO	CO	09/14/2009 to 12/01/2009	1588168	301	LACFCD	LACFCD	Once Between May-September & Whenever CB ≥40% Full of Trash/Debris
CPS	CHANSON DR (EN CORNER)	PRESIDO DR	CO	CO	09/14/2009 to 12/01/2009	1588180	301	LACFCD	LACFCD	Once Between May-September & Whenever CB ≥40% Full of Trash/Debris
CPS	VISTA DE ORO AVE (EN CORNER)	PRESIDO DR	CO	CO	09/14/2009 to 12/01/2009	1588179	301	LACFCD	LACFCD	Once Between May-September & Whenever CB ≥40% Full of Trash/Debris
CPS	PRESIDO DR (NE CORNER)	VISTA DE ORO AVE	CO	CO	09/14/2009 to 12/01/2009	1588167	301	LACFCD	LACFCD	Once Between May-September & Whenever CB ≥40% Full of Trash/Debris
CPS	PRESIDO DR (NW CORNER)	VISTA DE ORO AVE	CO	CO	09/14/2009 to 12/01/2009	1588173	301	LACFCD	LACFCD	Once Between May-September & Whenever CB ≥40% Full of Trash/Debris
CPS	LORADO WY (SE CORNER)	FLORESTA WY	CO	CO	09/14/2009 to 12/01/2009	1588170	301	LACFCD	LACFCD	Once Between May-September & Whenever CB ≥40% Full of Trash/Debris
CPS	LORADO WY (SW CORNER)	FLORESTA WY	CO	CO	09/14/2009 to 12/01/2009	1588165	301	LACFCD	LACFCD	Once Between May-September & Whenever CB ≥40% Full of Trash/Debris
CPS	MULLEN AVE (SW CORNER)	FLORESTA WY	CO	CO	09/14/2009 to 12/01/2009	1588174	301	LACFCD	LACFCD	Once Between May-September & Whenever CB ≥40% Full of Trash/Debris
CPS	FLORESTA WY (WN CORNER)	LORADO WY	CO	CO	09/14/2009 to 12/01/2009	1588172	301	LACFCD	LACFCD	Once Between May-September & Whenever CB ≥40% Full of Trash/Debris
CPS	MULLEN AVE (SE CORNER)	LORADO WY	CO	CO	09/14/2009 to 12/01/2009	1588178	301	LACFCD	LACFCD	Once Between May-September & Whenever CB ≥40% Full of Trash/Debris
CPS	ALLEY (WN CORNER)	MULLEN AVE	CO	CO	09/14/2009 to 12/01/2009	1588169	301	LACFCD	LACFCD	Once Between May-September & Whenever CB ≥40% Full of Trash/Debris
CPS	ALLEY (WN CORNER)	MULLEN AVE	CO	CO	09/14/2009 to 12/01/2009	1588177	301	LACFCD	LACFCD	Once Between May-September & Whenever CB ≥40% Full of Trash/Debris
CPS	CREST WY (NW CORNER)	LORADO WY	CO	CO	09/14/2009 to 12/01/2009	1588166	301	LACFCD	LACFCD	Once Between May-September & Whenever CB ≥40% Full of Trash/Debris
CPS	CREST WY (NE CORNER)	LORADO WY	CO	CO	09/14/2009 to 12/01/2009	1588171	301	LACFCD	LACFCD	Once Between May-September & Whenever CB ≥40% Full of Trash/Debris
CPS	VICTORIA AVE (NE CORNER)	CRESTWOLD AVE	CO	CO	09/14/2009 to 12/01/2009	1588186	301	LACFCD	LACFCD	Once Between May-September & Whenever CB ≥40% Full of Trash/Debris
CPS	VICTORIA AVE (SE CORNER)	WMOUNT AVE	CO	CO	09/14/2009 to 12/01/2009	1588185	301	LACFCD	LACFCD	Once Between May-September & Whenever CB ≥40% Full of Trash/Debris
CPS	VICTORIA AVE (SE CORNER)	WMOUNT AVE	CO	CO	09/14/2009 to 12/01/2009	1588182	301	LACFCD	LACFCD	Once Between May-September & Whenever CB ≥40% Full of Trash/Debris
CPS	VICTORIA AVE (SW CORNER)	WMOUNT AVE	CO	CO	09/14/2009 to 12/01/2009	1588181	301	LACFCD	LACFCD	Once Between May-September & Whenever CB ≥40% Full of Trash/Debris
CPS	MULLEN AVE (SE CORNER)	MONTEITH DR	CO	CO	09/14/2009 to 12/01/2009	1588176	301	LACFCD	LACFCD	Once Between May-September & Whenever CB ≥40% Full of Trash/Debris
CPS	WMOUNT AVE (WS CORNER)	VICTORIA AVE	CO	CO	09/14/2009 to 12/01/2009	1588175	301	LACFCD	LACFCD	Once Between May-September & Whenever CB ≥40% Full of Trash/Debris
CPS	WMOUNT AVE (WN CORNER)	VICTORIA AVE	CO	CO	09/14/2009 to 12/01/2009	1588007	301	LACFCD	LACFCD	Once Between May-September & Whenever CB ≥40% Full of Trash/Debris
CPS	MULLEN AVE (SW CORNER)	MONTEITH DR	CO	CO	09/14/2009 to 12/01/2009	1588006	301	LACFCD	LACFCD	Once Between May-September & Whenever CB ≥40% Full of Trash/Debris
CPS	MONTEITH DR (WN CORNER)	MULLEN AVE	CO	CO	09/14/2009 to 12/01/2009	1588153	300	LACFCD	LACFCD	Once Between May-September & Whenever CB ≥40% Full of Trash/Debris

Certified FCD(s) Installed	FCD Location	Nearest Cross Street	FCD Owner	FCD Maintained By	FCD Installation Date	CB ID No. Served by FCD	CB Type	CB Owner	CB Maintained By	Frequency of FCD Maintenance and other O&M comments
CPS	MULLEN AVE (NW CORNER)	MONTEITH DR	CO	CO	09/14/2009 to 12/01/2009	1588184	301	LACFCD	LACFCD	Once Between May-September & Whenever CB ≥40% Full of Trash/Debris
CPS	MULLEN PL (NW CORNER)	OLYMPIAD DR	CO	CO	09/14/2009 to 12/01/2009	1588183	301	CO	LACFCD	Once Between May-September & Whenever CB ≥40% Full of Trash/Debris
CPS	MULLEN PL (NE CORNER)	OLYMPIAD DR	CO	CO	09/14/2009 to 12/01/2009	1588150	302	LACFCD	LACFCD	Once Between May-September & Whenever CB ≥40% Full of Trash/Debris
CPS	OLYMPIAD DR (WS CORNER)	MULLEN AVE	CO	CO	09/14/2009 to 12/01/2009	1588152	302	LACFCD	LACFCD	Once Between May-September & Whenever CB ≥40% Full of Trash/Debris
CPS	MULLEN AVE (NW CORNER)	OLYMPIAD DR	CO	CO	09/14/2009 to 12/01/2009	1588147	302	LACFCD	LACFCD	Once Between May-September & Whenever CB ≥40% Full of Trash/Debris
CPS	CIRCLE VIEW BL (SW CORNER)	FAIRWAY BL	CO	CO	09/14/2009 to 12/01/2009	1588151	302	CO	LACFCD	Once Between May-September & Whenever CB ≥40% Full of Trash/Debris
CPS	OLYMPIAD DR (NE CORNER)	MULLEN PL	CO	CO	09/14/2009 to 12/01/2009	1588154	302	LACFCD	LACFCD	Once Between May-September & Whenever CB ≥40% Full of Trash/Debris
CPS	FAIRWAY BL (WS CORNER)	MULLEN AVE	CO	CO	09/14/2009 to 12/01/2009	1642188	302	LACFCD	LACFCD	Once Between May-September & Whenever CB ≥40% Full of Trash/Debris
CPS	MULLEN AVE (NW CORNER)	FAIRWAY BL	CO	CO	09/14/2009 to 12/01/2009	1588159	302	LACFCD	LACFCD	Once Between May-September & Whenever CB ≥40% Full of Trash/Debris
CPS	PRESIDO DR (SW CORNER)	FAIRWAY BL	CO	CO	09/14/2009 to 12/01/2009	1588156	307	LACFCD	LACFCD	Once Between May-September & Whenever CB ≥40% Full of Trash/Debris
CPS	FAIRWAY BL (WS CORNER)	PRESIDO DR	CO	CO	09/14/2009 to 12/01/2009	1588155	300	LACFCD	LACFCD	Once Between May-September & Whenever CB ≥40% Full of Trash/Debris
CPS	FAIRWAY BL (WS CORNER)	PRESIDO DR	CO	CO	09/14/2009 to 12/01/2009	1588158	302	LACFCD	LACFCD	Once Between May-September & Whenever CB ≥40% Full of Trash/Debris
CPS	FAIRWAY BL (WN CORNER)	PRESIDO DR	CO	CO	09/14/2009 to 12/01/2009	1588157	302	LACFCD	LACFCD	Once Between May-September & Whenever CB ≥40% Full of Trash/Debris
CPS	FAIRWAY BL (WN CORNER)	PRESIDO DR	CO	CO	09/14/2009 to 12/01/2009	1588164	300	LACFCD	LACFCD	Once Between May-September & Whenever CB ≥40% Full of Trash/Debris
CPS	VALLEY RIDGE AVE (SE CORNER)	FAIRWAY BL	CO	CO	09/14/2009 to 12/01/2009	1588162	302	LACFCD	LACFCD	Once Between May-September & Whenever CB ≥40% Full of Trash/Debris
CPS	VALLEY RIDGE AVE (SW CORNER)	FAIRWAY BL	CO	CO	09/14/2009 to 12/01/2009	1588161	302	LACFCD	LACFCD	Once Between May-September & Whenever CB ≥40% Full of Trash/Debris
CPS	FAIRWAY BL (WS CORNER)	PRESIDO DR	CO	CO	09/14/2009 to 12/01/2009	1588160	302	LACFCD	LACFCD	Once Between May-September & Whenever CB ≥40% Full of Trash/Debris
CPS	PRESIDO DR (NW CORNER)	FAIRWAY BL	CO	CO	09/14/2009 to 12/01/2009	1588163	302	LACFCD	LACFCD	Once Between May-September & Whenever CB ≥40% Full of Trash/Debris
CPS	MULHOLLAND HWY (NE CORNER)	SEMINOLE DR	CO	CO	10/09/2009 to 03/03/2010	1067831	300	LACFCD	LACFCD	Once Between May-September & Whenever CB ≥40% Full of Trash/Debris
CPS	CAREFUL AVE (NE CORNER)	MULHOLLAND HWY	CO	CO	10/09/2009 to 03/03/2010	1067026	301	CO	LACFCD	Once Between May-September & Whenever CB ≥40% Full of Trash/Debris
CPS	TRIUNFO DR (ES1 CORNER)	CAREFUL AVE	CO	CO	10/09/2009 to 03/03/2010	1067025	300	LACFCD	LACFCD	Once Between May-September & Whenever CB ≥40% Full of Trash/Debris
CPS	ALAN DR (SE CORNER)	VISTA DEL ARROYO	CO	CO	10/09/2009 to 03/03/2010	1067040	300	LACFCD	LACFCD	Once Between May-September & Whenever CB ≥40% Full of Trash/Debris
CPS	TRIUNFO DR (EN1 CORNER)	CAREFUL AVE	CO	CO	10/09/2009 to 03/03/2010	1067023	300	LACFCD	LACFCD	Once Between May-September & Whenever CB ≥40% Full of Trash/Debris
CPS	ALAN DR (SE CORNER)	VISTA DEL ARROYO	CO	CO	10/09/2009 to 03/03/2010	1067039	300	LACFCD	LACFCD	Once Between May-September & Whenever CB ≥40% Full of Trash/Debris
CPS	MULHOLLAND HWY (W CORNER)	WARING DR	CO	CO	10/09/2009 to 03/03/2010	1067019	300	LACFCD	LACFCD	Once Between May-September & Whenever CB ≥40% Full of Trash/Debris
CPS	WARING DR (NE1 CORNER)	MULHOLLAND HWY	CO	CO	10/09/2009 to 03/03/2010	1067018	300	LACFCD	LACFCD	Once Between May-September & Whenever CB ≥40% Full of Trash/Debris
CPS	VISTA DEL ARROYO (NE CORNER)	ALAN DR	CO	CO	10/09/2009 to 03/03/2010	1067035	300	LACFCD	LACFCD	Once Between May-September & Whenever CB ≥40% Full of Trash/Debris
CPS	WARING DR (SE1 CORNER)	WESTHAVEN DR	CO	CO	10/09/2009 to 03/03/2010	1067017	300	LACFCD	LACFCD	Once Between May-September & Whenever CB ≥40% Full of Trash/Debris
CPS	VISTA DEL ARROYO (NE CORNER)	ALAN DR	CO	CO	10/09/2009 to 03/03/2010	1067036	300	LACFCD	LACFCD	Once Between May-September & Whenever CB ≥40% Full of Trash/Debris
CPS	VISTA DEL ARROYO (NE CORNER)	ALAN DR	CO	CO	10/09/2009 to 03/03/2010	1067034	300	LACFCD	LACFCD	Once Between May-September & Whenever CB ≥40% Full of Trash/Debris
CPS	WARING DR (NE1 CORNER)	WESTHAVEN DR	CO	CO	10/09/2009 to 03/03/2010	1067020	300	LACFCD	LACFCD	Once Between May-September & Whenever CB ≥40% Full of Trash/Debris
CPS	WESTHAVEN DR (ES1 CORNER)	WARING DR	CO	CO	10/09/2009 to 03/03/2010	1067016	301	LACFCD	LACFCD	Once Between May-September & Whenever CB ≥40% Full of Trash/Debris
CPS	WARING DR (NW1 CORNER)	WESTHAVEN DR	CO	CO	10/09/2009 to 03/03/2010	1067021	300	LACFCD	LACFCD	Once Between May-September & Whenever CB ≥40% Full of Trash/Debris
CPS	TRIUNFO DR (SW CORNER)	BLANE RD	CO	CO	10/09/2009 to 03/03/2010	1067013	300	CO	LACFCD	Once Between May-September & Whenever CB ≥40% Full of Trash/Debris
CPS	TRIUNFO DR (SW CORNER)	BLANE RD	CO	CO	10/09/2009 to 03/03/2010	1067012	300	CO	LACFCD	Once Between May-September & Whenever CB ≥40% Full of Trash/Debris
CPS	TRIUNFO DR (SE CORNER)	BLANE RD	CO	CO	10/09/2009 to 03/03/2010	1067014	300	CO	LACFCD	Once Between May-September & Whenever CB ≥40% Full of Trash/Debris
CPS	WESTHAVEN DR (EN1 CORNER)	WARING DR	CO	CO	10/09/2009 to 03/03/2010	1067015	301	LACFCD	LACFCD	Once Between May-September & Whenever CB ≥40% Full of Trash/Debris
CPS	TRIUNFO DR (SE CORNER)	BLANE RD	CO	CO	10/09/2009 to 03/03/2010	1067011	300	CO	LACFCD	Once Between May-September & Whenever CB ≥40% Full of Trash/Debris
CPS	WESTHAVEN DR (W CORNER)	BLANE RD	CO	CO	10/09/2009 to 03/03/2010	1067009	301	LACFCD	LACFCD	Once Between May-September & Whenever CB ≥40% Full of Trash/Debris
CPS	WESTHAVEN DR (E CORNER)	BLANE RD	CO	CO	10/09/2009 to 03/03/2010	1067010	301	LACFCD	LACFCD	Once Between May-September & Whenever CB ≥40% Full of Trash/Debris
CPS	COUNTRY ESTATES WY (NE1 CORNER)	WAGON RD	CO	CO	10/09/2009 to 03/03/2010	1091067	300	LACFCD	LACFCD	Once Between May-September & Whenever CB ≥40% Full of Trash/Debris
CPS	WAGON RD (WN1 CORNER)	COUNTRY ESTATES WY	CO	CO	10/09/2009 to 03/03/2010	1091075	300	LACFCD	LACFCD	Once Between May-September & Whenever CB ≥40% Full of Trash/Debris
CPS	OLD MILL CREEK LN (E CORNER)	COUNTRY ESTATES WY	CO	CO	10/09/2009 to 03/03/2010	1091068	300	LACFCD	LACFCD	Once Between May-September & Whenever CB ≥40% Full of Trash/Debris
CPS	WAGON RD (E CORNER)	CASTLE VIEW DR	CO	CO	10/09/2009 to 03/03/2010	1091073	300	LACFCD	LACFCD	Once Between May-September & Whenever CB ≥40% Full of Trash/Debris
CPS	COUNTRYSIDE DR (W CORNER)	MEDEA MESA RD	CO	CO	10/09/2009 to 03/03/2010	1091065	300	LACFCD	LACFCD	Once Between May-September & Whenever CB ≥40% Full of Trash/Debris
CPS	WAGON RD (E CORNER)	CASTLE VIEW DR	CO	CO	10/09/2009 to 03/03/2010	1091074	300	LACFCD	LACFCD	Once Between May-September & Whenever CB ≥40% Full of Trash/Debris
CPS	WAGON RD (WS1 CORNER)	CASTLE VIEW DR	CO	CO	10/09/2009 to 03/03/2010	1091069	300	LACFCD	LACFCD	Once Between May-September & Whenever CB ≥40% Full of Trash/Debris
CPS	MEDEA MESA RD (W CORNER)	COUNTRYSIDE DR	CO	CO	10/09/2009 to 03/03/2010	1091064	300	LACFCD	LACFCD	Once Between May-September & Whenever CB ≥40% Full of Trash/Debris
CPS	WAGON RD (EN1 CORNER)	CASTLE VIEW DR	CO	CO	10/09/2009 to 03/03/2010	1091071	300	LACFCD	LACFCD	Once Between May-September & Whenever CB ≥40% Full of Trash/Debris
CPS	WAGON RD (WN1 CORNER)	CASTLE VIEW DR	CO	CO	10/09/2009 to 03/03/2010	1091070	300	LACFCD	LACFCD	Once Between May-September & Whenever CB ≥40% Full of Trash/Debris
CPS	CASTLE VIEW DR (NW1 CORNER)	WAGON RD	CO	CO	10/09/2009 to 03/03/2010	1091072	300	LACFCD	LACFCD	Once Between May-September & Whenever CB ≥40% Full of Trash/Debris
CPS	KAYS LN (SW1 CORNER)	DAVIDS RD	CO	CO	10/09/2009 to 03/03/2010	1118110	300	LACFCD	LACFCD	Once Between May-September & Whenever CB ≥40% Full of Trash/Debris
CPS	KAYS LN (W CORNER)	DAVIDS RD	CO	CO	10/09/2009 to 03/03/2010	1118109	300	LACFCD	LACFCD	Once Between May-September & Whenever CB ≥40% Full of Trash/Debris
CPS	KAYS LN (NW1 CORNER)	DAVIDS RD	CO	CO	10/09/2009 to 03/03/2010	1118108	300	LACFCD	LACFCD	Once Between May-September & Whenever CB ≥40% Full of Trash/Debris
CPS	HUNT CLUB CT (S CORNER)	SILVER CREEK RD	CO	CO	10/09/2009 to 03/03/2010	1091079	300	LACFCD	LACFCD	Once Between May-September & Whenever CB ≥40% Full of Trash/Debris

Certified FCD(s) Installed	FCD Location	Nearest Cross Street	FCD Owner	FCD Maintained By	FCD Installation Date	CB ID No. Served by FCD	CB Type	CB Owner	CB Maintained By	Frequency of FCD Maintenance and other O&M comments
CPS	DAVIDS RD (N CORNER)	KAYS LN	CO	CO	10/09/2009 to 03/03/2010	1118107	300	LACFCD	LACFCD	Once Between May-September & Whenever CB ≥40% Full of Trash/Debris
CPS	DAVIDS RD (N CORNER)	KAYS LN	CO	CO	10/09/2009 to 03/03/2010	1118106	300	LACFCD	LACFCD	Once Between May-September & Whenever CB ≥40% Full of Trash/Debris
CPS	AGOURA RD (E CORNER)	LIBERTY CANYON DR	CO	CO	10/09/2009 to 03/03/2010	1118047	300	CO	LACFCD	Once Between May-September & Whenever CB ≥40% Full of Trash/Debris
CPS	MUREAU RD (WS CORNER)	MOUNTAIN GATE DR	CO	CO	10/09/2009 to 03/03/2010	1152140	300	LACFCD	LACFCD	Once Between May-September & Whenever CB ≥40% Full of Trash/Debris
CPS	MUREAU RD (ES CORNER)	LAS VIRGENES RD	CO	CO	10/09/2009 to 03/03/2010	1152148	300	LACFCD	LACFCD	Once Between May-September & Whenever CB ≥40% Full of Trash/Debris
CPS	MUREAU RD (WS CORNER)	MOUNTAIN GATE DR	CO	CO	10/09/2009 to 03/03/2010	1152145	300	LACFCD	LACFCD	Once Between May-September & Whenever CB ≥40% Full of Trash/Debris
CPS	MUREAU RD (WN CORNER)	MOUNTAIN GATE DR	CO	CO	10/09/2009 to 03/03/2010	1152144	300	LACFCD	LACFCD	Once Between May-September & Whenever CB ≥40% Full of Trash/Debris
CPS	MUREAU RD (E CORNER)	MOUNTAIN GATE DR	CO	CO	10/09/2009 to 03/03/2010	1152160	300	LACFCD	LACFCD	Once Between May-September & Whenever CB ≥40% Full of Trash/Debris
CPS	MUREAU RD (WS CORNER)	MOUNTAIN GATE DR	CO	CO	10/09/2009 to 03/03/2010	1152141	300	LACFCD	LACFCD	Once Between May-September & Whenever CB ≥40% Full of Trash/Debris
CPS	MUREAU RD (ES CORNER)	LAS VIRGENES RD	CO	CO	10/09/2009 to 03/03/2010	1152146	300	LACFCD	LACFCD	Once Between May-September & Whenever CB ≥40% Full of Trash/Debris
CPS	MUREAU RD (WN CORNER)	MOUNTAIN GATE DR	CO	CO	10/09/2009 to 03/03/2010	1152143	300	LACFCD	LACFCD	Once Between May-September & Whenever CB ≥40% Full of Trash/Debris
CPS	MUREAU RD (WN CORNER)	MOUNTAIN GATE DR	CO	CO	10/09/2009 to 03/03/2010	1152142	300	LACFCD	LACFCD	Once Between May-September & Whenever CB ≥40% Full of Trash/Debris
CPS	MOUNTAIN GATE DR (N CORNER)	MUREAU RD	CO	CO	10/09/2009 to 03/03/2010	1152158	300	LACFCD	LACFCD	Once Between May-September & Whenever CB ≥40% Full of Trash/Debris
CPS	MUREAU RD (ES CORNER)	LAS VIRGENES RD	CO	CO	10/09/2009 to 03/03/2010	1152151	300	LACFCD	LACFCD	Once Between May-September & Whenever CB ≥40% Full of Trash/Debris
CPS	MOUNTAIN GATE DR (N CORNER)	MUREAU RD	CO	CO	10/09/2009 to 03/03/2010	1152159	300	LACFCD	LACFCD	Once Between May-September & Whenever CB ≥40% Full of Trash/Debris
CPS	MUREAU RD (EN CORNER)	LAS VIRGENES RD	CO	CO	10/09/2009 to 03/03/2010	1152147	300	LACFCD	LACFCD	Once Between May-September & Whenever CB ≥40% Full of Trash/Debris
CPS	MUREAU RD (EN CORNER)	LAS VIRGENES RD	CO	CO	10/09/2009 to 03/03/2010	1152149	300	LACFCD	LACFCD	Once Between May-September & Whenever CB ≥40% Full of Trash/Debris
CPS	GARRETT CT (NE1 CORNER)	MUREAU RD	CO	CO	10/09/2009 to 03/03/2010	1152204	300	LACFCD	LACFCD	Once Between May-September & Whenever CB ≥40% Full of Trash/Debris
CPS	MUREAU RD (EN CORNER)	LAS VIRGENES RD	CO	CO	10/09/2009 to 03/03/2010	1152150	300	LACFCD	LACFCD	Once Between May-September & Whenever CB ≥40% Full of Trash/Debris
CPS	MOUNTAIN GATE DR (N CORNER)	MUREAU RD	CO	CO	10/09/2009 to 03/03/2010	1152139	300	LACFCD	LACFCD	Once Between May-September & Whenever CB ≥40% Full of Trash/Debris
CPS	GARRETT CT (N CORNER)	MUREAU RD	CO	CO	10/09/2009 to 03/03/2010	1152201	301	LACFCD	LACFCD	Once Between May-September & Whenever CB ≥40% Full of Trash/Debris
CPS	GARRETT CT (N CORNER)	MUREAU RD	CO	CO	10/09/2009 to 03/03/2010	1152202	301	LACFCD	LACFCD	Once Between May-September & Whenever CB ≥40% Full of Trash/Debris
CPS	GARRETT CT (N CORNER)	MUREAU RD	CO	CO	10/09/2009 to 03/03/2010	1152200	301	LACFCD	LACFCD	Once Between May-September & Whenever CB ≥40% Full of Trash/Debris
CPS	GARRETT CT (N CORNER)	MUREAU RD	CO	CO	10/09/2009 to 03/03/2010	1152199	301	LACFCD	LACFCD	Once Between May-September & Whenever CB ≥40% Full of Trash/Debris
CPS	MOUNTAIN GATE DR (N CORNER)	MUREAU RD	CO	CO	10/09/2009 to 03/03/2010	1152138	300	LACFCD	LACFCD	Once Between May-September & Whenever CB ≥40% Full of Trash/Debris
CPS	MOUNTAIN GATE DR (N CORNER)	MUREAU RD	CO	CO	10/09/2009 to 03/03/2010	1152137	300	LACFCD	LACFCD	Once Between May-September & Whenever CB ≥40% Full of Trash/Debris
CPS	MOUNTAIN GATE DR (N CORNER)	MUREAU RD	CO	CO	10/09/2009 to 03/03/2010	1152136	301	LACFCD	LACFCD	Once Between May-September & Whenever CB ≥40% Full of Trash/Debris
CPS	MOUNTAIN GATE DR (N CORNER)	MUREAU RD	CO	CO	10/09/2009 to 03/03/2010	1152135	301	LACFCD	LACFCD	Once Between May-September & Whenever CB ≥40% Full of Trash/Debris
CPS	NEWCASTLE LN (S CORNER)	WELLESLEY DR	CO	CO	10/09/2009 to 03/03/2010	1152134	300	LACFCD	LACFCD	Once Between May-September & Whenever CB ≥40% Full of Trash/Debris
CPS	NEWCASTLE LN (S CORNER)	WELLESLEY DR	CO	CO	10/09/2009 to 03/03/2010	1152133	300	LACFCD	LACFCD	Once Between May-September & Whenever CB ≥40% Full of Trash/Debris
CPS	NEWCASTLE LN (S CORNER)	WELLESLEY DR	CO	CO	10/09/2009 to 03/03/2010	1152132	300	LACFCD	LACFCD	Once Between May-September & Whenever CB ≥40% Full of Trash/Debris
CPS	BRISBANE CT (WS1 CORNER)	MOUNTAIN GATE DR	CO	CO	10/09/2009 to 03/03/2010	1152131	300	LACFCD	LACFCD	Once Between May-September & Whenever CB ≥40% Full of Trash/Debris
CPS	BRISBANE CT (WN2 CORNER)	MOUNTAIN GATE DR	CO	CO	10/09/2009 to 03/03/2010	1152130	300	LACFCD	LACFCD	Once Between May-September & Whenever CB ≥40% Full of Trash/Debris
CPS	BRISBANE CT (WN1 CORNER)	MOUNTAIN GATE DR	CO	CO	10/09/2009 to 03/03/2010	1152129	300	LACFCD	LACFCD	Once Between May-September & Whenever CB ≥40% Full of Trash/Debris
CPS	MOUNTAIN GATE DR (N CORNER)	BRISBANE CT	CO	CO	10/09/2009 to 03/03/2010	1152127	301	LACFCD	LACFCD	Once Between May-September & Whenever CB ≥40% Full of Trash/Debris
CPS	MOUNTAIN GATE DR (N CORNER)	BRISBANE CT	CO	CO	10/09/2009 to 03/03/2010	1152128	301	LACFCD	LACFCD	Once Between May-September & Whenever CB ≥40% Full of Trash/Debris
CPS	WELLESLEY DR (W CORNER)	FREMANTLE LN	CO	CO	10/09/2009 to 03/03/2010	1152113	301	LACFCD	LACFCD	Once Between May-September & Whenever CB ≥40% Full of Trash/Debris
CPS	WELLESLEY DR (ES1 CORNER)	FREMANTLE LN	CO	CO	10/09/2009 to 03/03/2010	1152176	301	LACFCD	LACFCD	Once Between May-September & Whenever CB ≥40% Full of Trash/Debris
CPS	WELLESLEY DR (ES1 CORNER)	NEWCASTLE LN	CO	CO	10/09/2009 to 03/03/2010	1152114	301	LACFCD	LACFCD	Once Between May-September & Whenever CB ≥40% Full of Trash/Debris
CPS	QUEENSCLIFF CT (WS1 CORNER)	MOUNTAIN GATE DR	CO	CO	10/09/2009 to 03/03/2010	1152125	300	LACFCD	LACFCD	Once Between May-September & Whenever CB ≥40% Full of Trash/Debris
CPS	WELLESLEY DR (EN1 CORNER)	NEWCASTLE LN	CO	CO	10/09/2009 to 03/03/2010	1152115	301	LACFCD	LACFCD	Once Between May-September & Whenever CB ≥40% Full of Trash/Debris
CPS	WELLESLEY DR (EN1 CORNER)	FREMANTLE LN	CO	CO	10/09/2009 to 03/03/2010	1152174	301	LACFCD	LACFCD	Once Between May-September & Whenever CB ≥40% Full of Trash/Debris
CPS	WELLESLEY DR (W CORNER)	NEWCASTLE LN	CO	CO	10/09/2009 to 03/03/2010	1152120	301	LACFCD	LACFCD	Once Between May-September & Whenever CB ≥40% Full of Trash/Debris
CPS	WELLESLEY DR (EN1 CORNER)	MOUNTAIN GATE DR	CO	CO	10/09/2009 to 03/03/2010	1152121	300	LACFCD	LACFCD	Once Between May-September & Whenever CB ≥40% Full of Trash/Debris
CPS	QUEENSCLIFF CT (WN1 CORNER)	MOUNTAIN GATE DR	CO	CO	10/09/2009 to 03/03/2010	1152124	300	LACFCD	LACFCD	Once Between May-September & Whenever CB ≥40% Full of Trash/Debris
CPS	NEWCASTLE LN (NW1 CORNER)	WELLESLEY DR	CO	CO	10/09/2009 to 03/03/2010	1152118	300	LACFCD	LACFCD	Once Between May-September & Whenever CB ≥40% Full of Trash/Debris
CPS	QUEENSCLIFF CT (WN2 CORNER)	MOUNTAIN GATE DR	CO	CO	10/09/2009 to 03/03/2010	1152126	300	LACFCD	LACFCD	Once Between May-September & Whenever CB ≥40% Full of Trash/Debris
CPS	NEWCASTLE LN (NE1 CORNER)	WELLESLEY DR	CO	CO	10/09/2009 to 03/03/2010	1152116	300	LACFCD	LACFCD	Once Between May-September & Whenever CB ≥40% Full of Trash/Debris
CPS	FREMANTLE LN (NW1 CORNER)	WELLESLEY DR	CO	CO	10/09/2009 to 03/03/2010	1152112	300	LACFCD	LACFCD	Once Between May-September & Whenever CB ≥40% Full of Trash/Debris
CPS	FREMANTLE LN (NE1 CORNER)	WELLESLEY DR	CO	CO	10/09/2009 to 03/03/2010	1152109	300	LACFCD	LACFCD	Once Between May-September & Whenever CB ≥40% Full of Trash/Debris
CPS	MOUNTAIN GATE DR (NE1 CORNER)	WELLESLEY DR	CO	CO	10/09/2009 to 03/03/2010	1152122	301	LACFCD	LACFCD	Once Between May-September & Whenever CB ≥40% Full of Trash/Debris
CPS	WELLESLEY DR (EN2 CORNER)	FREMANTLE LN	CO	CO	10/09/2009 to 03/03/2010	1152175	301	LACFCD	LACFCD	Once Between May-September & Whenever CB ≥40% Full of Trash/Debris
CPS	MOUNTAIN GATE DR (NW1 CORNER)	WELLESLEY DR	CO	CO	10/09/2009 to 03/03/2010	1152123	301	LACFCD	LACFCD	Once Between May-September & Whenever CB ≥40% Full of Trash/Debris
CPS	NEWCASTLE LN (NW2 CORNER)	WELLESLEY DR	CO	CO	10/09/2009 to 03/03/2010	1152119	300	LACFCD	LACFCD	Once Between May-September & Whenever CB ≥40% Full of Trash/Debris
CPS	NEWCASTLE LN (NE2 CORNER)	WELLESLEY DR	CO	CO	10/09/2009 to 03/03/2010	1152117	301	LACFCD	LACFCD	Once Between May-September & Whenever CB ≥40% Full of Trash/Debris

ATTACHMENT 8.1 - EXHIBIT 2

Part VI.E.5.c.i -
Monitoring and Reporting Requirements
L.A. County MS4 Permit
County of Los Angeles

Certified Full Capture Systems Database
Santa Monica Bay Watershed

Date: 08/31/2016
Reporting Year: 2016
Prepared By: SL

Certified FCD(s) Installed	FCD Location	Nearest Cross Street	FCD Owner	FCD Maintained By	FCD Installation Date	CB ID No. Served by FCD	CB Type	CB Owner	CB Maintained By	Frequency of FCD Maintenance and other O&M comments
CPS	FREMANTLE LN (NW2 CORNER)	WELLESLEY DR	CO	CO	10/09/2009 to 03/03/2010	1152111	300	LACFCD	LACFCD	Once Between May-September & Whenever CB ≥40% Full of Trash/Debris
CPS	FREMANTLE LN (NE2 CORNER)	WELLESLEY DR	CO	CO	10/09/2009 to 03/03/2010	1152110	301	LACFCD	LACFCD	Once Between May-September & Whenever CB ≥40% Full of Trash/Debris
CPS	WELLESLEY DR (E CORNER)	FREMANTLE LN	CO	CO	10/09/2009 to 03/03/2010	1152177	301	LACFCD	LACFCD	Once Between May-September & Whenever CB ≥40% Full of Trash/Debris
CPS	COLLINGWOOD CIR (WS1 CORNER)	MOUNTAIN GATE DR	CO	CO	10/09/2009 to 03/03/2010	1152011	300	LACFCD	LACFCD	Once Between May-September & Whenever CB ≥40% Full of Trash/Debris
CPS	COLLINGWOOD CIR (WS2 CORNER)	MOUNTAIN GATE DR	CO	CO	10/09/2009 to 03/03/2010	1152012	300	LACFCD	LACFCD	Once Between May-September & Whenever CB ≥40% Full of Trash/Debris
CPS	COLLINGWOOD CIR (WN1 CORNER)	MOUNTAIN GATE DR	CO	CO	10/09/2009 to 03/03/2010	1152008	300	LACFCD	LACFCD	Once Between May-September & Whenever CB ≥40% Full of Trash/Debris
CPS	COLLINGWOOD CIR (WN2 CORNER)	MOUNTAIN GATE DR	CO	CO	10/09/2009 to 03/03/2010	1152009	300	LACFCD	LACFCD	Once Between May-September & Whenever CB ≥40% Full of Trash/Debris
CPS	AMBER CIR (SE2 CORNER)	COLLINGWOOD CIR	CO	CO	10/09/2009 to 03/03/2010	1152015	300	LACFCD	LACFCD	Once Between May-September & Whenever CB ≥40% Full of Trash/Debris
CPS	COLLINGWOOD CIR (WN3 CORNER)	MOUNTAIN GATE DR	CO	CO	10/09/2009 to 03/03/2010	1152010	300	LACFCD	LACFCD	Once Between May-September & Whenever CB ≥40% Full of Trash/Debris
CPS	COLLINGWOOD CIR (ES1 CORNER)	AMBER CIR	CO	CO	10/09/2009 to 03/03/2010	1152013	300	LACFCD	LACFCD	Once Between May-September & Whenever CB ≥40% Full of Trash/Debris
CPS	AMBER CIR (SW2 CORNER)	COLLINGWOOD CIR	CO	CO	10/09/2009 to 03/03/2010	1152017	300	LACFCD	LACFCD	Once Between May-September & Whenever CB ≥40% Full of Trash/Debris
CPS	AMBER CIR (SE1 CORNER)	COLLINGWOOD CIR	CO	CO	10/09/2009 to 03/03/2010	1152014	300	LACFCD	LACFCD	Once Between May-September & Whenever CB ≥40% Full of Trash/Debris
CPS	MOUNTAIN GATE DR (N CORNER)	COLLINGWOOD CIR	CO	CO	10/09/2009 to 03/03/2010	1152007	301	LACFCD	LACFCD	Once Between May-September & Whenever CB ≥40% Full of Trash/Debris
CPS	AMBER CIR (SW1 CORNER)	COLLINGWOOD CIR	CO	CO	10/09/2009 to 03/03/2010	1152016	300	LACFCD	LACFCD	Once Between May-September & Whenever CB ≥40% Full of Trash/Debris
CPS	COLLINGWOOD CIR (WS1 CORNER)	AMBER CIR	CO	CO	10/09/2009 to 03/03/2010	1152018	300	LACFCD	LACFCD	Once Between May-September & Whenever CB ≥40% Full of Trash/Debris
CPS	COLLINGWOOD CIR (WS2 CORNER)	AMBER CIR	CO	CO	10/09/2009 to 03/03/2010	1152019	300	LACFCD	LACFCD	Once Between May-September & Whenever CB ≥40% Full of Trash/Debris
CPS	COLLINGWOOD CIR (WN1 CORNER)	AMBER CIR	CO	CO	10/09/2009 to 03/03/2010	1152020	300	LACFCD	LACFCD	Once Between May-September & Whenever CB ≥40% Full of Trash/Debris
CPS	COLLINGWOOD CIR (WN2 CORNER)	AMBER CIR	CO	CO	10/09/2009 to 03/03/2010	1152021	300	LACFCD	LACFCD	Once Between May-September & Whenever CB ≥40% Full of Trash/Debris
CPS	VILLAWOOD CIR (WS1 CORNER)	MOUNTAIN GATE DR	CO	CO	10/09/2009 to 03/03/2010	1152022	300	LACFCD	LACFCD	Once Between May-September & Whenever CB ≥40% Full of Trash/Debris
CPS	MOUNTAIN GATE DR (NE1 CORNER)	VILLAWOOD CIR	CO	CO	10/09/2009 to 03/03/2010	1152025	301	LACFCD	LACFCD	Once Between May-September & Whenever CB ≥40% Full of Trash/Debris
CPS	VILLAWOOD CIR (WN1 CORNER)	MOUNTAIN GATE DR	CO	CO	10/09/2009 to 03/03/2010	1152023	300	LACFCD	LACFCD	Once Between May-September & Whenever CB ≥40% Full of Trash/Debris
CPS	VILLAWOOD CIR (WN2 CORNER)	MOUNTAIN GATE DR	CO	CO	10/09/2009 to 03/03/2010	1152024	300	LACFCD	LACFCD	Once Between May-September & Whenever CB ≥40% Full of Trash/Debris
CPS	MOUNTAIN GATE DR (NW1 CORNER)	VILLAWOOD CIR	CO	CO	10/09/2009 to 03/03/2010	1152026	301	LACFCD	LACFCD	Once Between May-September & Whenever CB ≥40% Full of Trash/Debris
CPS	THOUSAND OAKS BLVD (S CORNER)	MOUNTAIN GATE DR	CO	CO	10/09/2009 to 03/03/2010	1152085	300	LACFCD	LACFCD	Once Between May-September & Whenever CB ≥40% Full of Trash/Debris
CPS	THOUSAND OAKS BLVD (S CORNER)	MOUNTAIN GATE DR	CO	CO	10/09/2009 to 03/03/2010	1152084	300	LACFCD	LACFCD	Once Between May-September & Whenever CB ≥40% Full of Trash/Debris
CPS	THOUSAND OAKS BLVD (S CORNER)	MOUNTAIN GATE DR	CO	CO	10/09/2009 to 03/03/2010	1152083	300	LACFCD	LACFCD	Once Between May-September & Whenever CB ≥40% Full of Trash/Debris
CPS	CUMBERLAND LN (E CORNER)	MOUNTAIN GATE DR	CO	CO	10/09/2009 to 03/03/2010	1152027	300	LACFCD	LACFCD	Once Between May-September & Whenever CB ≥40% Full of Trash/Debris
CPS	NEWCASTLE LN (SW1 CORNER)	CUMBERLAND LN	CO	CO	10/09/2009 to 03/03/2010	1152028	300	LACFCD	LACFCD	Once Between May-September & Whenever CB ≥40% Full of Trash/Debris
CPS	CUMBERLAND LN (ES1 CORNER)	NEWCASTLE LN	CO	CO	10/09/2009 to 03/03/2010	1152029	301	LACFCD	LACFCD	Once Between May-September & Whenever CB ≥40% Full of Trash/Debris
CPS	CUMBERLAND LN (ES2 CORNER)	NEWCASTLE LN	CO	CO	10/09/2009 to 03/03/2010	1152030	301	LACFCD	LACFCD	Once Between May-September & Whenever CB ≥40% Full of Trash/Debris
CPS	CUMBERLAND LN (EN1 CORNER)	NEWCASTLE LN	CO	CO	10/09/2009 to 03/03/2010	1152031	301	LACFCD	LACFCD	Once Between May-September & Whenever CB ≥40% Full of Trash/Debris
CPS	CUMBERLAND LN (EN2 CORNER)	NEWCASTLE LN	CO	CO	10/09/2009 to 03/03/2010	1152032	301	LACFCD	LACFCD	Once Between May-September & Whenever CB ≥40% Full of Trash/Debris
CPS	NEWCASTLE LN (N CORNER)	CUMBERLAND LN	CO	CO	10/09/2009 to 03/03/2010	1152033	300	LACFCD	LACFCD	Once Between May-September & Whenever CB ≥40% Full of Trash/Debris
CPS	THOUSAND OAKS BLVD (S CORNER)	MOUNTAIN GATE DR	CO	CO	10/09/2009 to 03/03/2010	1152082	300	LACFCD	LACFCD	Once Between May-September & Whenever CB ≥40% Full of Trash/Debris
CPS	MOUNTAIN GATE DR (ES1 CORNER)	THOUSAND OAKS BLVD	CO	CO	10/09/2009 to 03/03/2010	1152080	300	LACFCD	LACFCD	Once Between May-September & Whenever CB ≥40% Full of Trash/Debris
CPS	MOUNTAIN GATE DR (SW1 CORNER)	THOUSAND OAKS BLVD	CO	CO	10/09/2009 to 03/03/2010	1152076	300	LACFCD	LACFCD	Once Between May-September & Whenever CB ≥40% Full of Trash/Debris
CPS	WELLINGTON CT (SE2 CORNER)	MOUNTAIN GATE DR	CO	CO	10/09/2009 to 03/03/2010	1152072	300	LACFCD	LACFCD	Once Between May-September & Whenever CB ≥40% Full of Trash/Debris
CPS	MOUNTAIN GATE DR (ES2 CORNER)	THOUSAND OAKS BLVD	CO	CO	10/09/2009 to 03/03/2010	1152075	300	LACFCD	LACFCD	Once Between May-September & Whenever CB ≥40% Full of Trash/Debris
CPS	MOUNTAIN GATE DR (EN1 CORNER)	THOUSAND OAKS BLVD	CO	CO	10/09/2009 to 03/03/2010	1152079	300	LACFCD	LACFCD	Once Between May-September & Whenever CB ≥40% Full of Trash/Debris
CPS	MOUNTAIN GATE DR (EN2 CORNER)	THOUSAND OAKS BLVD	CO	CO	10/09/2009 to 03/03/2010	1152074	300	LACFCD	LACFCD	Once Between May-September & Whenever CB ≥40% Full of Trash/Debris
CPS	WELLINGTON CT (SE1 CORNER)	MOUNTAIN GATE DR	CO	CO	10/09/2009 to 03/03/2010	1152071	300	LACFCD	LACFCD	Once Between May-September & Whenever CB ≥40% Full of Trash/Debris
CPS	HAMILTON CT (W CORNER)	WELLESLEY DR	CO	CO	10/09/2009 to 03/03/2010	1152036	300	LACFCD	LACFCD	Once Between May-September & Whenever CB ≥40% Full of Trash/Debris
CPS	NEWCASTLE LN (NW1 CORNER)	CUMBERLAND LN	CO	CO	10/09/2009 to 03/03/2010	1152039	300	LACFCD	LACFCD	Once Between May-September & Whenever CB ≥40% Full of Trash/Debris
CPS	MOUNTAIN GATE DR (EN3 CORNER)	THOUSAND OAKS BLVD	CO	CO	10/09/2009 to 03/03/2010	1152073	300	LACFCD	LACFCD	Once Between May-September & Whenever CB ≥40% Full of Trash/Debris
CPS	HAMILTON CT (W CORNER)	WELLESLEY DR	CO	CO	10/09/2009 to 03/03/2010	1152038	300	LACFCD	LACFCD	Once Between May-September & Whenever CB ≥40% Full of Trash/Debris
CPS	THOUSAND OAKS BLVD (NW1 CORNER)	MOUNTAIN GATE DR	CO	CO	10/09/2009 to 03/03/2010	1152081	300	LACFCD	LACFCD	Once Between May-September & Whenever CB ≥40% Full of Trash/Debris
CPS	MOUNTAIN GATE DR (N CORNER)	WELLINGTON CT	CO	CO	10/09/2009 to 03/03/2010	1152070	301	LACFCD	LACFCD	Once Between May-September & Whenever CB ≥40% Full of Trash/Debris
CPS	NEWCASTLE LN (NE1 CORNER)	CUMBERLAND LN	CO	CO	10/09/2009 to 03/03/2010	1152040	300	LACFCD	LACFCD	Once Between May-September & Whenever CB ≥40% Full of Trash/Debris
CPS	HAMILTON CT (W CORNER)	WELLESLEY DR	CO	CO	10/09/2009 to 03/03/2010	1152037	300	LACFCD	LACFCD	Once Between May-September & Whenever CB ≥40% Full of Trash/Debris
CPS	SIMPSON PL (N CORNER)	COLLINGWOOD CIR	CO	CO	10/09/2009 to 03/03/2010	1152044	301	LACFCD	LACFCD	Once Between May-September & Whenever CB ≥40% Full of Trash/Debris
CPS	SIMPSON PL (N CORNER)	COLLINGWOOD CIR	CO	CO	10/09/2009 to 03/03/2010	1152045	301	LACFCD	LACFCD	Once Between May-September & Whenever CB ≥40% Full of Trash/Debris
CPS	SPENCER CT (WS1 CORNER)	MOUNTAIN GATE DR	CO	CO	10/09/2009 to 03/03/2010	1152069	300	LACFCD	LACFCD	Once Between May-September & Whenever CB ≥40% Full of Trash/Debris
CPS	WELLESLEY DR (S CORNER)	HAMILTON CT	CO	CO	10/09/2009 to 03/03/2010	1152034	300	LACFCD	LACFCD	Once Between May-September & Whenever CB ≥40% Full of Trash/Debris
CPS	SIMPSON PL (N CORNER)	COLLINGWOOD CIR	CO	CO	10/09/2009 to 03/03/2010	1152043	300	LACFCD	LACFCD	Once Between May-September & Whenever CB ≥40% Full of Trash/Debris
CPS	WELLESLEY DR (E CORNER)	HAMILTON CT	CO	CO	10/09/2009 to 03/03/2010	1152035	300	LACFCD	LACFCD	Once Between May-September & Whenever CB ≥40% Full of Trash/Debris

ATTACHMENT 8.1 - EXHIBIT 2

Part VI.E.5.c.i -
Monitoring and Reporting Requirements
L.A. County MS4 Permit
County of Los Angeles

Certified Full Capture Systems Database
Santa Monica Bay Watershed

Date: 08/31/2016
Reporting Year: 2016
Prepared By: SL

Certified FCD(s) Installed	FCD Location	Nearest Cross Street	FCD Owner	FCD Maintained By	FCD Installation Date	CB ID No. Served by FCD	CB Type	CB Owner	CB Maintained By	Frequency of FCD Maintenance and other O&M comments
CPS	SPENCER CT (WN1 CORNER)	MOUNTAIN GATE DR	CO	CO	10/09/2009 to 03/03/2010	1152068	300	LACFCD	LACFCD	Once Between May-September & Whenever CB ≥40% Full of Trash/Debris
CPS	MOUNTAIN GATE DR (NW1 CORNER)	SPENCER CT	CO	CO	10/09/2009 to 03/03/2010	1152067	301	LACFCD	LACFCD	Once Between May-September & Whenever CB ≥40% Full of Trash/Debris
CPS	MARSDEN CT (WS1 CORNER)	MOUNTAIN GATE DR	CO	CO	10/09/2009 to 03/03/2010	1152066	300	LACFCD	LACFCD	Once Between May-September & Whenever CB ≥40% Full of Trash/Debris
CPS	KINGSTON CT (W CORNER)	WELLESLEY DR	CO	CO	10/09/2009 to 03/03/2010	1152041	300	LACFCD	LACFCD	Once Between May-September & Whenever CB ≥40% Full of Trash/Debris
CPS	MOUNTAIN GATE DR (N CORNER)	MARSDEN CT	CO	CO	10/09/2009 to 03/03/2010	1152064	301	LACFCD	LACFCD	Once Between May-September & Whenever CB ≥40% Full of Trash/Debris
CPS	MARSDEN CT (WN1 CORNER)	MOUNTAIN GATE DR	CO	CO	10/09/2009 to 03/03/2010	1152065	300	LACFCD	LACFCD	Once Between May-September & Whenever CB ≥40% Full of Trash/Debris
CPS	MOUNTAIN GATE DR (E CORNER)	SLOAN PL	CO	CO	10/09/2009 to 03/03/2010	1152046	301	LACFCD	LACFCD	Once Between May-September & Whenever CB ≥40% Full of Trash/Debris
CPS	MOUNTAIN GATE DR (E CORNER)	SLOAN PL	CO	CO	10/09/2009 to 03/03/2010	1152047	301	LACFCD	LACFCD	Once Between May-September & Whenever CB ≥40% Full of Trash/Debris
CPS	SLOAN PL (SE2 CORNER)	MOUNTAIN GATE DR	CO	CO	10/09/2009 to 03/03/2010	1152054	300	LACFCD	LACFCD	Once Between May-September & Whenever CB ≥40% Full of Trash/Debris
CPS	NEWCASTLE LN (S CORNER)	MELBOURNE CT	CO	CO	10/09/2009 to 03/03/2010	1152042	300	LACFCD	LACFCD	Once Between May-September & Whenever CB ≥40% Full of Trash/Debris
CPS	MANLEY CT (SE2 CORNER)	MOUNTAIN GATE DR	CO	CO	10/09/2009 to 03/03/2010	1152058	300	LACFCD	LACFCD	Once Between May-September & Whenever CB ≥40% Full of Trash/Debris
CPS	MOUNTAIN GATE DR (ES1 CORNER)	SLOAN PL	CO	CO	10/09/2009 to 03/03/2010	1152048	301	LACFCD	LACFCD	Once Between May-September & Whenever CB ≥40% Full of Trash/Debris
CPS	MANLEY CT (SW1 CORNER)	MOUNTAIN GATE DR	CO	CO	10/09/2009 to 03/03/2010	1152059	300	LACFCD	LACFCD	Once Between May-September & Whenever CB ≥40% Full of Trash/Debris
CPS	RICHMOND CT (NW2 CORNER)	MOUNTAIN GATE DR	CO	CO	10/09/2009 to 03/03/2010	1152062	300	LACFCD	LACFCD	Once Between May-September & Whenever CB ≥40% Full of Trash/Debris
CPS	SLOAN PL (SE1 CORNER)	MOUNTAIN GATE DR	CO	CO	10/09/2009 to 03/03/2010	1152052	300	LACFCD	LACFCD	Once Between May-September & Whenever CB ≥40% Full of Trash/Debris
CPS	SLOAN PL (SW1 CORNER)	MOUNTAIN GATE DR	CO	CO	10/09/2009 to 03/03/2010	1152053	300	LACFCD	LACFCD	Once Between May-September & Whenever CB ≥40% Full of Trash/Debris
CPS	MANLEY CT (SE1 CORNER)	MOUNTAIN GATE DR	CO	CO	10/09/2009 to 03/03/2010	1152057	300	LACFCD	LACFCD	Once Between May-September & Whenever CB ≥40% Full of Trash/Debris
CPS	MOUNTAIN GATE DR (EN1 CORNER)	SLOAN PL	CO	CO	10/09/2009 to 03/03/2010	1152049	301	LACFCD	LACFCD	Once Between May-September & Whenever CB ≥40% Full of Trash/Debris
CPS	MOUNTAIN GATE DR (EN1 CORNER)	RICHMOND CT	CO	CO	10/09/2009 to 03/03/2010	1152060	301	LACFCD	LACFCD	Once Between May-September & Whenever CB ≥40% Full of Trash/Debris
CPS	RICHMOND CT (NW1 CORNER)	MOUNTAIN GATE DR	CO	CO	10/09/2009 to 03/03/2010	1152061	300	LACFCD	LACFCD	Once Between May-September & Whenever CB ≥40% Full of Trash/Debris
CPS	MOUNTAIN GATE DR (ES1 CORNER)	MANLEY CT	CO	CO	10/09/2009 to 03/03/2010	1152055	301	LACFCD	LACFCD	Once Between May-September & Whenever CB ≥40% Full of Trash/Debris
CPS	RICHMOND CT (NW3 CORNER)	MOUNTAIN GATE DR	CO	CO	10/09/2009 to 03/03/2010	1152063	300	LACFCD	LACFCD	Once Between May-September & Whenever CB ≥40% Full of Trash/Debris
CPS	SLOAN PL (NE1 CORNER)	MOUNTAIN GATE DR	CO	CO	10/09/2009 to 03/03/2010	1152050	300	LACFCD	LACFCD	Once Between May-September & Whenever CB ≥40% Full of Trash/Debris
CPS	MANLEY CT (NW1 CORNER)	MOUNTAIN GATE DR	CO	CO	10/09/2009 to 03/03/2010	1152078	300	LACFCD	LACFCD	Once Between May-September & Whenever CB ≥40% Full of Trash/Debris
CPS	MANLEY CT (NE1 CORNER)	MOUNTAIN GATE DR	CO	CO	10/09/2009 to 03/03/2010	1152077	300	LACFCD	LACFCD	Once Between May-September & Whenever CB ≥40% Full of Trash/Debris
CPS	MOUNTAIN GATE DR (EN1 CORNER)	MANLEY CT	CO	CO	10/09/2009 to 03/03/2010	1152056	301	LACFCD	LACFCD	Once Between May-September & Whenever CB ≥40% Full of Trash/Debris
CPS	SLOAN PL (NW1 CORNER)	MOUNTAIN GATE DR	CO	CO	10/09/2009 to 03/03/2010	1152051	300	LACFCD	LACFCD	Once Between May-September & Whenever CB ≥40% Full of Trash/Debris
CPS	SLOAN PL (NE2 CORNER)	MOUNTAIN GATE DR	CO	CO	10/09/2009 to 03/03/2010	1152092	300	LACFCD	LACFCD	Once Between May-September & Whenever CB ≥40% Full of Trash/Debris
CPS	MANLEY CT (NE2 CORNER)	MOUNTAIN GATE DR	CO	CO	10/09/2009 to 03/03/2010	1152209	300	LACFCD	LACFCD	Once Between May-September & Whenever CB ≥40% Full of Trash/Debris
CPS	GAYLORD CT (W CORNER)	WELLESLEY DR	CO	CO	10/09/2009 to 03/03/2010	1152102	300	LACFCD	LACFCD	Once Between May-September & Whenever CB ≥40% Full of Trash/Debris
CPS	MELBOURNE CT (W CORNER)	NEWCASTLE LN	CO	CO	10/09/2009 to 03/03/2010	1152103	300	LACFCD	LACFCD	Once Between May-September & Whenever CB ≥40% Full of Trash/Debris
CPS	NEWCASTLE LN (NW1 CORNER)	MELBOURNE CT	CO	CO	10/09/2009 to 03/03/2010	1152104	301	LACFCD	LACFCD	Once Between May-September & Whenever CB ≥40% Full of Trash/Debris
CPS	GAYLORD CT (W CORNER)	WELLESLEY DR	CO	CO	10/09/2009 to 03/03/2010	1152101	300	LACFCD	LACFCD	Once Between May-September & Whenever CB ≥40% Full of Trash/Debris
CPS	CHALMERS PL (WS1 CORNER)	SLOAN PL	CO	CO	10/09/2009 to 03/03/2010	1152095	300	LACFCD	LACFCD	Once Between May-September & Whenever CB ≥40% Full of Trash/Debris
CPS	CHALMERS PL (WN1 CORNER)	SLOAN PL	CO	CO	10/09/2009 to 03/03/2010	1152094	300	LACFCD	LACFCD	Once Between May-September & Whenever CB ≥40% Full of Trash/Debris
CPS	CHALMERS PL (WN2 CORNER)	SLOAN PL	CO	CO	10/09/2009 to 03/03/2010	1152096	300	LACFCD	LACFCD	Once Between May-September & Whenever CB ≥40% Full of Trash/Debris
CPS	SLOAN PL (N CORNER)	CHALMERS PL	CO	CO	10/09/2009 to 03/03/2010	1152093	300	LACFCD	LACFCD	Once Between May-September & Whenever CB ≥40% Full of Trash/Debris
CPS	WELLESLEY DR (NE1 CORNER)	GAYLORD CT	CO	CO	10/09/2009 to 03/03/2010	1152107	301	LACFCD	LACFCD	Once Between May-September & Whenever CB ≥40% Full of Trash/Debris
CPS	WELLESLEY DR (NE2 CORNER)	GAYLORD CT	CO	CO	10/09/2009 to 03/03/2010	1152108	301	LACFCD	LACFCD	Once Between May-September & Whenever CB ≥40% Full of Trash/Debris
CPS	NEWCASTLE LN (NE1 CORNER)	MELBOURNE CT	CO	CO	10/09/2009 to 03/03/2010	1152106	301	LACFCD	LACFCD	Once Between May-September & Whenever CB ≥40% Full of Trash/Debris
CPS	NEWCASTLE LN (NW2 CORNER)	MELBOURNE CT	CO	CO	10/09/2009 to 03/03/2010	1152105	301	LACFCD	LACFCD	Once Between May-September & Whenever CB ≥40% Full of Trash/Debris
CPS	SHADY GROVE PL (WS1 CORNER)	SLOAN PL	CO	CO	10/09/2009 to 03/03/2010	1152099	300	LACFCD	LACFCD	Once Between May-September & Whenever CB ≥40% Full of Trash/Debris
CPS	SHADY GROVE PL (WS2 CORNER)	SLOAN PL	CO	CO	10/09/2009 to 03/03/2010	1152100	300	LACFCD	LACFCD	Once Between May-September & Whenever CB ≥40% Full of Trash/Debris
CPS	SHADY GROVE PL (WN1 CORNER)	SLOAN PL	CO	CO	10/09/2009 to 03/03/2010	1152097	300	LACFCD	DBH	Once Between May-September & Whenever CB ≥40% Full of Trash/Debris
CPS	SHADY GROVE PL (WN2 CORNER)	SLOAN PL	CO	CO	10/09/2009 to 03/03/2010	1152098	300	LACFCD	DBH	Once Between May-September & Whenever CB ≥40% Full of Trash/Debris
CPS	ANGELES VISTA (END OF ST)		CO	CO	09/09/2013 to 03/04/2014	1438001	300	LACFCD	LACFCD	Once Between May-September & Whenever CB ≥40% Full of Trash/Debris
CPS	HEATHERDALE DR (NE CORNER)	SLAUSON AVE	CO	CO	09/09/2013 to 03/04/2014	1534257	300	LACFCD	LACFCD	Once Between May-September & Whenever CB ≥40% Full of Trash/Debris
CPS	OVERHILL DRIVE (NE CORNER)	SLAUSON AVE	CO	CO	09/09/2013 to 03/04/2014	1534258	300	LACFCD	LACFCD	Once Between May-September & Whenever CB ≥40% Full of Trash/Debris
CPS	LA CIENEGA BLVD (N/E CORNER)	SLAUSON AVE	CO	CO	09/09/2013 to 03/04/2014	1534255	300	LACFCD	LACFCD	Once Between May-September & Whenever CB ≥40% Full of Trash/Debris
CPS	MARJAN (E CORNER)		CO	CO	09/09/2013 to 03/04/2014	1534256	300	CO	LACFCD	Once Between May-September & Whenever CB ≥40% Full of Trash/Debris
CPS	PRESIDO DR (NE CORNER)	FAIRWAY BL	CO	CO	09/09/2013 to 03/04/2014	1588011	306	LACFCD	LACFCD	Once Between May-September & Whenever CB ≥40% Full of Trash/Debris
CPS	FAIRWAY BL (WS CORNER)	VALLEY RIDGE AVE	CO	CO	09/09/2013 to 03/04/2014	1588010	302	LACFCD	LACFCD	Once Between May-September & Whenever CB ≥40% Full of Trash/Debris
CPS	FAIRWAY BL (WN CORNER)	VALLEY RIDGE AVE	CO	CO	09/09/2013 to 03/04/2014	1588012	306	LACFCD	LACFCD	Once Between May-September & Whenever CB ≥40% Full of Trash/Debris
CPS	ANGELES VISTA BL (SW CORNER)	OLYMPIAD DR	CO	CO	09/09/2013 to 03/04/2014	1588013	302	CO	LACFCD	Once Between May-September & Whenever CB ≥40% Full of Trash/Debris
CPS	VALLEY RIDGE AVE (NE CORNER)	FAIRWAY BL	CO	CO	09/09/2013 to 03/04/2014	1588014	302	LACFCD	LACFCD	Once Between May-September & Whenever CB ≥40% Full of Trash/Debris

Certified FCD(s) Installed	FCD Location	Nearest Cross Street	FCD Owner	FCD Maintained By	FCD Installation Date	CB ID No. Served by FCD	CB Type	CB Owner	CB Maintained By	Frequency of FCD Maintenance and other O&M comments
CPS	VALLEY RIDGE AVE (NW CORNER)	FAIRWAY BL	CO	CO	09/09/2013 to 03/04/2014	1588191	302	LACFCD	LACFCD	Once Between May-September & Whenever CB ≥40% Full of Trash/Debris
CPS	OLYMPIAD DR (SE CORNER)	ANGELES VISTA BL	CO	CO	09/09/2013 to 03/04/2014	1588189	302	LACFCD	LACFCD	Once Between May-September & Whenever CB ≥40% Full of Trash/Debris
CPS	OLYMPIAD DR (SE CORNER)	ANGELES VISTA BL	CO	CO	09/09/2013 to 03/04/2014	1588008	300	CO	LACFCD	Once Between May-September & Whenever CB ≥40% Full of Trash/Debris
CPS	OLYMPIAD DR (SW CORNER)	ANGELES VISTA BL	CO	CO	09/09/2013 to 03/04/2014	1588190	302	CO	LACFCD	Once Between May-September & Whenever CB ≥40% Full of Trash/Debris
CPS	OLYMPIAD DR (SW CORNER)	ANGELES VISTA BL	CO	CO	09/09/2013 to 03/04/2014	1588188	302	CO	LACFCD	Once Between May-September & Whenever CB ≥40% Full of Trash/Debris
CPS	WILSHIRE BLVD (SE CORNER)	SEPULVEDA BLVD	CO	CO	02/02/2015 to 06/01/2015	1434133	300	CO	LACFCD	Once Between May-September & Whenever CB ≥40% Full of Trash/Debris
CPS	SEPULVEDA BLVD (SW CORNER)	WILSHIRE BLVD	CO	CO	02/02/2015 to 06/01/2015	1434134	300	CO	LACFCD	Once Between May-September & Whenever CB ≥40% Full of Trash/Debris
CPS	FIJI WAY (E CORNER)	ADMIRALTY WAY	CO	CO	02/02/2015 to 06/01/2015	1438025	0	LACFCD	LACFCD	Once Between May-September & Whenever CB ≥40% Full of Trash/Debris
CPS	JEFFERSON BLVD (NW CORNER)	CENTINELA AV	CO	CO	02/02/2015 to 06/01/2015	1482141	300	LACFCD	LACFCD	Once Between May-September & Whenever CB ≥40% Full of Trash/Debris
CPS	CENTINELA AV (NW1 CORNER)	JEFFERSON BLVD	CO	CO	02/02/2015 to 06/01/2015	1482140	300	LACFCD	LACFCD	Once Between May-September & Whenever CB ≥40% Full of Trash/Debris
CPS	CENTINELA AV (NW2 CORNER)	JEFFERSON BLVD	CO	CO	02/02/2015 to 06/01/2015	1482143	307	LACFCD	LACFCD	Once Between May-September & Whenever CB ≥40% Full of Trash/Debris
CPS	SOPHOMORE DR (NE CORNER)	C ST	CO	CO	02/02/2015 to 06/01/2015	1533210	301	CO	LACFCD	Once Between May-September & Whenever CB ≥40% Full of Trash/Debris
CPS	KINGS RD (NW CORNER)	CROFT AV	CO	CO	02/02/2015 to 06/01/2015	1535050	302	LACFCD	LACFCD	Once Between May-September & Whenever CB ≥40% Full of Trash/Debris
CPS	KINGS RD (NE CORNER)	CROFT AV	CO	CO	02/02/2015 to 06/01/2015	1535055	302	LACFCD	LACFCD	Once Between May-September & Whenever CB ≥40% Full of Trash/Debris
CPS	CENTINELLA AV (NW CORNER)	HERBQURNE DR	CO	CO	02/02/2015 to 06/01/2015	1535351	302	CO	LACFCD	Once Between May-September & Whenever CB ≥40% Full of Trash/Debris
CPS	GARTH AV (SE CORNER)	RADLOCK AV	CO	CO	02/02/2015 to 06/01/2015	1535349	300	LACFCD	LACFCD	Once Between May-September & Whenever CB ≥40% Full of Trash/Debris
CPS	ALVERN ST (NE CORNER)	RADLOCK AV	CO	CO	02/02/2015 to 06/01/2015	1535346	300	LACFCD	LACFCD	Once Between May-September & Whenever CB ≥40% Full of Trash/Debris
CPS	STOCKER ST (NW CORNER)	DON FELIPE DR	CO	CO	02/02/2015 to 06/01/2015	1587226	300	CO	LACFCD	Once Between May-September & Whenever CB ≥40% Full of Trash/Debris
CPS	STOCKER ST (NE CORNER)	PRESIDO DR	CO	CO	02/02/2015 to 06/01/2015	1587227	301	CO	LACFCD	Once Between May-September & Whenever CB ≥40% Full of Trash/Debris
CPS	STOCKER ST (NW CORNER)	VALLEY RIDGE AV	CO	CO	02/02/2015 to 06/01/2015	1587229	301	LACFCD	LACFCD	Once Between May-September & Whenever CB ≥40% Full of Trash/Debris
CPS	STOCKER ST (SW CORNER)	DON FELIPE DR	CO	CO	02/02/2015 to 06/01/2015	1587236	301	LACFCD	LACFCD	Once Between May-September & Whenever CB ≥40% Full of Trash/Debris
CPS	PRESIDO DR (SE CORNER)	STOCKER ST	CO	CO	02/02/2015 to 06/01/2015	1587242	301	LACFCD	LACFCD	Once Between May-September & Whenever CB ≥40% Full of Trash/Debris
CPS	PRESIDO DR (SW CORNER)	STOCKER ST	CO	CO	02/02/2015 to 06/01/2015	1587243	301	LACFCD	LACFCD	Once Between May-September & Whenever CB ≥40% Full of Trash/Debris
CPS	PRESIDO DR (SW CORNER)	STOCKER ST	CO	CO	02/02/2015 to 06/01/2015	1587268	301	LACFCD	LACFCD	Once Between May-September & Whenever CB ≥40% Full of Trash/Debris
CPS	STOCKER ST (NW CORNER)	PRESIDO DR	CO	CO	02/02/2015 to 06/01/2015	1587246	301	CO	LACFCD	Once Between May-September & Whenever CB ≥40% Full of Trash/Debris
CPS	STOCKER ST (SW CORNER)	VALLEY RIDGE AV	CO	CO	02/02/2015 to 06/01/2015	1587258	301	CO	LACFCD	Once Between May-September & Whenever CB ≥40% Full of Trash/Debris
CPS	AE/OVERHILL DR (ALLEY)	58TH	CO	CO	02/02/2015 to 06/01/2015	1588024	302	CO	LACFCD	Once Between May-September & Whenever CB ≥40% Full of Trash/Debris
CPS	LA BREA AV (NE CORNER)	SLAUSON AV	CO	CO	02/02/2015 to 06/01/2015	1588241	301	CO	LACFCD	Once Between May-September & Whenever CB ≥40% Full of Trash/Debris
CPS	LA BREA AV (NE CORNER)	SLAUSON AV	CO	CO	02/02/2015 to 06/01/2015	1588240	306	CO	LACFCD	Once Between May-September & Whenever CB ≥40% Full of Trash/Debris
CPS	SLAUSON AV (NE CORNER)	LA BREA AV	CO	CO	02/02/2015 to 06/01/2015	1588243	306	CO	LACFCD	Once Between May-September & Whenever CB ≥40% Full of Trash/Debris
CPS	SLAUSON AV (NE CORNER)	LA BREA AV	CO	CO	02/02/2015 to 06/01/2015	1588242	300	CO	LACFCD	Once Between May-September & Whenever CB ≥40% Full of Trash/Debris
CPS	SLAUSON AV (NE CORNER)	LA BREA AV	CO	CO	02/02/2015 to 06/01/2015	1588239	306	CO	LACFCD	Once Between May-September & Whenever CB ≥40% Full of Trash/Debris
CPS	KANAN RD (SW CORNER)	MALIBU VIEW CT	CO	CO	02/02/2015 to 06/01/2015	1066054	300	LACFCD	LACFCD	Once Between May-September & Whenever CB ≥40% Full of Trash/Debris
CPS	KANAN RD (SE CORNER)	MALIBU VIEW CT	CO	CO	02/02/2015 to 06/01/2015	1066056	300	LACFCD	LACFCD	Once Between May-September & Whenever CB ≥40% Full of Trash/Debris
CPS	HAZEL NUT CT (SE CORNER)	MULHOLLAND HWY	CO	CO	02/02/2015 to 06/01/2015	1067044	302	LACFCD	LACFCD	Once Between May-September & Whenever CB ≥40% Full of Trash/Debris
CPS	HAZEL NUT CT (NE CORNER)	MULHOLLAND HWY	CO	CO	02/02/2015 to 06/01/2015	1067045	300	LACFCD	LACFCD	Once Between May-September & Whenever CB ≥40% Full of Trash/Debris
CPS	LAS VIRGENES RD (W CORNER)	PARKMOR RD	CO	CO	02/02/2015 to 06/01/2015	1117057	300	LACFCD	LACFCD	Once Between May-September & Whenever CB ≥40% Full of Trash/Debris
CPS	LAS VIRGENES RD (SW CORNER)	MUREAU RD	CO	CO	02/02/2015 to 06/01/2015	1117058	300	LACFCD	LACFCD	Once Between May-September & Whenever CB ≥40% Full of Trash/Debris
CPS	LOST HILLS RD (NW CORNER)	CANWOOD ST	CO	CO	02/02/2015 to 06/01/2015	1118006	300	LACFCD	LACFCD	Once Between May-September & Whenever CB ≥40% Full of Trash/Debris
CPS	LOST HILLS RD (NE CORNER)	CANWOOD ST	CO	CO	02/02/2015 to 06/01/2015	1118007	300	LACFCD	LACFCD	Once Between May-September & Whenever CB ≥40% Full of Trash/Debris
CPS	LOST HILLS RD (SW CORNER)	CANWOOD ST	CO	CO	02/02/2015 to 06/01/2015	1118008	300	LACFCD	LACFCD	Once Between May-September & Whenever CB ≥40% Full of Trash/Debris
CPS	LOST HILLS RD (SE CORNER)	CANWOOD ST	CO	CO	02/02/2015 to 06/01/2015	1118009	300	LACFCD	LACFCD	Once Between May-September & Whenever CB ≥40% Full of Trash/Debris
CPS	PARKVIEW CT (NW CORNER)	REVERE WY	CO	CO	02/02/2015 to 06/01/2015	1118083	301	LACFCD	LACFCD	Once Between May-September & Whenever CB ≥40% Full of Trash/Debris
CPS	PARKVIEW CT (SW CORNER)	REVERE WY	CO	CO	02/02/2015 to 06/01/2015	1118084	300	LACFCD	LACFCD	Once Between May-September & Whenever CB ≥40% Full of Trash/Debris
CPS	PARKWIEW CT (SE CORNER)	REVERE WY	CO	CO	02/02/2015 to 06/01/2015	1118085	300	LACFCD	LACFCD	Once Between May-September & Whenever CB ≥40% Full of Trash/Debris
CPS	REVERE WY (NW CORNER)	TIFFANY CT	CO	CO	02/02/2015 to 06/01/2015	1118086	301	LACFCD	LACFCD	Once Between May-September & Whenever CB ≥40% Full of Trash/Debris
CPS	TIFFANY CT (NW CORNER)	REVERE WY	CO	CO	02/02/2015 to 06/01/2015	1118087	300	LACFCD	LACFCD	Once Between May-September & Whenever CB ≥40% Full of Trash/Debris
CPS	REVERE WY (NW CORNER)	LIBERTY CANYON RD	CO	CO	02/02/2015 to 06/01/2015	1118088	301	LACFCD	LACFCD	Once Between May-September & Whenever CB ≥40% Full of Trash/Debris
CPS	LIBERTY CANYON RD (NW CORNER)	REVERE WY	CO	CO	02/02/2015 to 06/01/2015	1118090	300	LACFCD	LACFCD	Once Between May-September & Whenever CB ≥40% Full of Trash/Debris
CPS	LIBERTY CANYON RD (SE CORNER)	REVERE WY	CO	CO	02/02/2015 to 06/01/2015	1118093	300	LACFCD	LACFCD	Once Between May-September & Whenever CB ≥40% Full of Trash/Debris
CPS	LIBERTY CANYON RD (SW CORNER)	REVERE WY	CO	CO	02/02/2015 to 06/01/2015	1118215	300	LACFCD	LACFCD	Once Between May-September & Whenever CB ≥40% Full of Trash/Debris
CPS	LIBERTY CANYON RD (NE CORNER)	REVERE WY	CO	CO	02/02/2015 to 06/01/2015	1118216	300	LACFCD	LACFCD	Once Between May-September & Whenever CB ≥40% Full of Trash/Debris
CPS	STOKES CANYON RD (NW1 CORNER)	MUHOLLAND HWY	CO	CO	02/02/2015 to 06/01/2015	1120003	300	LACFCD	LACFCD	Once Between May-September & Whenever CB ≥40% Full of Trash/Debris
CPS	STOKES CANYON RD (NW2 CORNER)	MUHOLLAND HWY	CO	CO	02/02/2015 to 06/01/2015	1119007	300	LACFCD	LACFCD	Once Between May-September & Whenever CB ≥40% Full of Trash/Debris
CPS	STOKES CANYON RD (NE2 CORNER)	MUHOLLAND HWY	CO	CO	02/02/2015 to 06/01/2015	1119008	300	LACFCD	LACFCD	Once Between May-September & Whenever CB ≥40% Full of Trash/Debris

ATTACHMENT 8.1 - EXHIBIT 2

Part VI.E.5.c.i -
Monitoring and Reporting Requirements
L.A. County MS4 Permit
County of Los Angeles

Certified Full Capture Systems Database
Santa Monica Bay Watershed

Date: 08/31/2016
Reporting Year: 2016
Prepared By: SL

Certified FCD(s) Installed	FCD Location	Nearest Cross Street	FCD Owner	FCD Maintained By	FCD Installation Date	CB ID No. Served by FCD	CB Type	CB Owner	CB Maintained By	Frequency of FCD Maintenance and other O&M comments
CPS	STOKES CANYON RD (NE1 CORNER)	MUHOLLAND HWY	CO	CO	02/02/2015 to 06/01/2015	1120006	300	LACFCD	LACFCD	Once Between May-September & Whenever CB ≥40% Full of Trash/Debris
CPS	LAS VIRGENES RD (SE CORNER)	MUREAU RD	CO	CO	02/02/2015 to 06/01/2015	1152208	300	LACFCD	LACFCD	Once Between May-September & Whenever CB ≥40% Full of Trash/Debris
CPS	WOODBLUFF RD (SE CORNER)	COLD CANYON RD	CO	CO	02/02/2015 to 06/01/2015	1156009	301	LACFCD	LACFCD	Once Between May-September & Whenever CB ≥40% Full of Trash/Debris
CPS	ALMIRALTY WY (NW CORNER)	BALI WY	CO	CO	02/02/2015 to 06/01/2015	1437235	300	LACFCD	LACFCD	Once Between May-September & Whenever CB ≥40% Full of Trash/Debris
CPS	ALMIRALTY WY (SW CORNER)	BALI WY	CO	CO	02/02/2015 to 06/01/2015	1437236	300	LACFCD	LACFCD	Once Between May-September & Whenever CB ≥40% Full of Trash/Debris
CPS	ALMIRALTY WY (SE CORNER)	BALI WY	CO	CO	02/02/2015 to 06/01/2015	1438002	300	LACFCD	LACFCD	Once Between May-September & Whenever CB ≥40% Full of Trash/Debris
CPS	LINCOLN BLVD (SE CORNER)	MINDANAO WY	CO	CO	02/02/2015 to 06/01/2015	1438003	300	LACFCD	LACFCD	Once Between May-September & Whenever CB ≥40% Full of Trash/Debris
CPS	MINDANAO WY (SW CORNER)	LINCOLN BLVD	CO	CO	02/02/2015 to 06/01/2015	1438004	300	LACFCD	LACFCD	Once Between May-September & Whenever CB ≥40% Full of Trash/Debris
CPS	MINDANAO WY (SE CORNER)	LINCOLN BLVD	CO	CO	02/02/2015 to 06/01/2015	1438005	300	LACFCD	LACFCD	Once Between May-September & Whenever CB ≥40% Full of Trash/Debris
CPS	FIJI WAY (NW CORNER)	ALMIRALTY WY	CO	CO	02/02/2015 to 06/01/2015	1438008	300	LACFCD	LACFCD	Once Between May-September & Whenever CB ≥40% Full of Trash/Debris
CPS	FIJI WAY (NW CORNER)	ALMIRALTY WY	CO	CO	02/02/2015 to 06/01/2015	1438009	300	LACFCD	LACFCD	Once Between May-September & Whenever CB ≥40% Full of Trash/Debris
CPS	OCEAN AV (SW CORNER)	ALMIGHTY WY	CO	CO	02/02/2015 to 06/01/2015	1438013	300	LACFCD	LACFCD	Once Between May-September & Whenever CB ≥40% Full of Trash/Debris
CPS	OCEAN AV (SE CORNER)	ALMIGHTY WY	CO	CO	02/02/2015 to 06/01/2015	1438014	300	LACFCD	LACFCD	Once Between May-September & Whenever CB ≥40% Full of Trash/Debris
CPS	ALMIRALTY WY (SE CORNER)	PALAWAN WY	CO	CO	02/02/2015 to 06/01/2015	1438016	300	LACFCD	LACFCD	Once Between May-September & Whenever CB ≥40% Full of Trash/Debris
CPS	ALMIRALTY WY (SE CORNER)	PALAWAN WY	CO	CO	02/02/2015 to 06/01/2015	1438017	300	LACFCD	LACFCD	Once Between May-September & Whenever CB ≥40% Full of Trash/Debris
CPS	ALMIRALTY WY (NE CORNER)	PALAWAN WY	CO	CO	02/02/2015 to 06/01/2015	1438018	300	LACFCD	LACFCD	Once Between May-September & Whenever CB ≥40% Full of Trash/Debris
CPS	VIA MARINA (SW CORNER)	TAHITI WY	CO	CO	02/02/2015 to 06/01/2015	1438019	300	LACFCD	LACFCD	Once Between May-September & Whenever CB ≥40% Full of Trash/Debris
CPS	VIA MARINA (SE CORNER)	TAHITI WY	CO	CO	02/02/2015 to 06/01/2015	1438020	300	LACFCD	LACFCD	Once Between May-September & Whenever CB ≥40% Full of Trash/Debris
CPS	VIA MARINA (NE CORNER)	VIA VONTE	CO	CO	02/02/2015 to 06/01/2015	1438021	300	LACFCD	LACFCD	Once Between May-September & Whenever CB ≥40% Full of Trash/Debris
CPS	VIA MARINA (SE CORNER)	VIA VONTE	CO	CO	02/02/2015 to 06/01/2015	1438022	300	LACFCD	LACFCD	Once Between May-September & Whenever CB ≥40% Full of Trash/Debris
CPS	FIJI WY (NW CORNER)	ALMIGHTY WY	CO	CO	02/02/2015 to 06/01/2015	1438023	300	LACFCD	LACFCD	Once Between May-September & Whenever CB ≥40% Full of Trash/Debris
CPS	FIJI WY (SW CORNER)	ALMIGHTY WY	CO	CO	02/02/2015 to 06/01/2015	1438024	300	LACFCD	LACFCD	Once Between May-September & Whenever CB ≥40% Full of Trash/Debris
CPS	FIJI WY (W CORNER)	ALMIGHTY WY	CO	CO	02/02/2015 to 06/01/2015	1438026	300	LACFCD	LACFCD	Once Between May-September & Whenever CB ≥40% Full of Trash/Debris
CPS	PANAY WY (NE CORNER)	OCEAN BLVD	CO	CO	02/02/2015 to 06/01/2015	1438043	300	CO	LACFCD	Once Between May-September & Whenever CB ≥40% Full of Trash/Debris
CPS	PANAY WY (E CORNER)	OCEAN BLVD	CO	CO	02/02/2015 to 06/01/2015	1438035	300	CO	LACFCD	Once Between May-September & Whenever CB ≥40% Full of Trash/Debris
CPS	MARQUESAS WY (E CORNER)	VIA MARINA	CO	CO	02/02/2015 to 06/01/2015	1438030	300	LACFCD	LACFCD	Once Between May-September & Whenever CB ≥40% Full of Trash/Debris
CPS	TAHITI WY (E CORNER)	VIA MARINA	CO	CO	02/02/2015 to 06/01/2015	1438028	300	LACFCD	LACFCD	Once Between May-September & Whenever CB ≥40% Full of Trash/Debris
CPS	TAHITI WY (E CORNER)	VIA MARINA	CO	CO	02/02/2015 to 06/01/2015	1438029	300	LACFCD	LACFCD	Once Between May-September & Whenever CB ≥40% Full of Trash/Debris
CPS	TAHITI WY (E CORNER)	VIA MARINA	CO	CO	02/02/2015 to 06/01/2015	1438027	300	LACFCD	LACFCD	Once Between May-September & Whenever CB ≥40% Full of Trash/Debris
CPS	LINCOLN BLVD (SE CORNER)	FIJI WY	CO	CO	02/02/2015 to 06/01/2015	1438039	300	LACFCD	LACFCD	Once Between May-September & Whenever CB ≥40% Full of Trash/Debris
CPS	PANAY WY (NE CORNER)	OCEAN BLVD	CO	CO	02/02/2015 to 06/01/2015	1438036	300	CO	LACFCD	Once Between May-September & Whenever CB ≥40% Full of Trash/Debris
CPS	PANAY WY (E CORNER)	OCEAN BLVD	CO	CO	02/02/2015 to 06/01/2015	1438042	300	CO	LACFCD	Once Between May-September & Whenever CB ≥40% Full of Trash/Debris
CPS	PANAY WY (E CORNER)	OCEAN BLVD	CO	CO	02/02/2015 to 06/01/2015	1438037	300	CO	LACFCD	Once Between May-September & Whenever CB ≥40% Full of Trash/Debris
CPS	PANAY WY (E CORNER)	OCEAN BLVD	CO	CO	02/02/2015 to 06/01/2015	1438038	300	CO	LACFCD	Once Between May-September & Whenever CB ≥40% Full of Trash/Debris
CPS	PANAY WY (E CORNER)	OCEAN BLVD	CO	CO	02/02/2015 to 06/01/2015	1438041	300	CO	LACFCD	Once Between May-September & Whenever CB ≥40% Full of Trash/Debris
CPS	BALI WY (W CORNER)	ADMIRALTY WY	CO	CO	02/02/2015 to 06/01/2015	1438040	300	CO	LACFCD	Once Between May-September & Whenever CB ≥40% Full of Trash/Debris
CPS	MINDANAO WY (W CORNER)	ADMIRALTY WY	CO	CO	02/02/2015 to 06/01/2015	1438044	300	CO	LACFCD	Once Between May-September & Whenever CB ≥40% Full of Trash/Debris
CPS	CLOUDCROFT DR (NW CORNER)	SANDY CAPE DR	CO	CO	02/02/2015 to 06/01/2015	1274010	300	LACFCD	LACFCD	Once Between May-September & Whenever CB ≥40% Full of Trash/Debris
CPS	CLOUDCROFT DR (NE CORNER)	SANDY CAPE DR	CO	CO	02/02/2015 to 06/01/2015	1274011	300	LACFCD	LACFCD	Once Between May-September & Whenever CB ≥40% Full of Trash/Debris
CPS	SANDY CAPE DR (SE CORNER)	CLOUDCROFT DR	CO	CO	02/02/2015 to 06/01/2015	1274012	300	LACFCD	LACFCD	Once Between May-September & Whenever CB ≥40% Full of Trash/Debris
CPS	CLIFFTOP WY (NW CORNER)	MALIBU VISTA DR	CO	CO	02/02/2015 to 06/01/2015	1274013	300	LACFCD	LACFCD	Once Between May-September & Whenever CB ≥40% Full of Trash/Debris
CPS	MALIBU VISTA DR (SW CORNER)	CLIFFTOP WY	CO	CO	02/02/2015 to 06/01/2015	1275001	300	LACFCD	LACFCD	Once Between May-September & Whenever CB ≥40% Full of Trash/Debris
CPS	MALIBU VISTA DR (SE CORNER)	CLIFFTOP WY	CO	CO	02/02/2015 to 06/01/2015	1275002	300	LACFCD	LACFCD	Once Between May-September & Whenever CB ≥40% Full of Trash/Debris
CPS	WAKECREST DR (NW CORNER)	SPRAY LN	CO	CO	02/02/2015 to 06/01/2015	1275003	300	LACFCD	LACFCD	Once Between May-September & Whenever CB ≥40% Full of Trash/Debris
CPS	SPRAY LN (S CORNER)	WAKECREST DR	CO	CO	02/02/2015 to 06/01/2015	1275004	300	LACFCD	LACFCD	Once Between May-September & Whenever CB ≥40% Full of Trash/Debris
CPS	CASTLEROCK RD (NW CORNER)	WAKECREST DR	CO	CO	02/02/2015 to 06/01/2015	1275005	301	LACFCD	LACFCD	Once Between May-September & Whenever CB ≥40% Full of Trash/Debris
CPS	CASTLEROCK RD (NE CORNER)	WAKECREST DR	CO	CO	02/02/2015 to 06/01/2015	1275006	301	LACFCD	LACFCD	Once Between May-September & Whenever CB ≥40% Full of Trash/Debris
CPS	SEAHORN DR (NW2 CORNER)	WAKECREST DR	CO	CO	02/02/2015 to 06/01/2015	1275007	300	LACFCD	LACFCD	Once Between May-September & Whenever CB ≥40% Full of Trash/Debris
CPS	SEAHORN DR (NE2 CORNER)	WAKECREST DR	CO	CO	02/02/2015 to 06/01/2015	1275008	300	LACFCD	LACFCD	Once Between May-September & Whenever CB ≥40% Full of Trash/Debris
CPS	WAKECREST DR (NW CORNER)	CASTLEROCK RD	CO	CO	02/02/2015 to 06/01/2015	1275009	300	LACFCD	LACFCD	Once Between May-September & Whenever CB ≥40% Full of Trash/Debris
CPS	WAKECREST DR (NE CORNER)	CASTLEROCK RD	CO	CO	02/02/2015 to 06/01/2015	1275010	300	LACFCD	LACFCD	Once Between May-September & Whenever CB ≥40% Full of Trash/Debris
CPS	SEAHORN DR (NW1 CORNER)	WAKECREST DR	CO	CO	02/02/2015 to 06/01/2015	1275011	300	LACFCD	LACFCD	Once Between May-September & Whenever CB ≥40% Full of Trash/Debris
CPS	SEAHORN DR (NE1 CORNER)	WAKECREST DR	CO	CO	02/02/2015 to 06/01/2015	1275012	300	LACFCD	LACFCD	Once Between May-September & Whenever CB ≥40% Full of Trash/Debris
CPS	WAKECREST DR (NE CORNER)	SEAHORN DR	CO	CO	02/02/2015 to 06/01/2015	1275013	301	LACFCD	LACFCD	Once Between May-September & Whenever CB ≥40% Full of Trash/Debris
CPS	CASTLEROCK RD (NW CORNER)	COASTLINE DR	CO	CO	02/02/2015 to 06/01/2015	1275015	301	LACFCD	LACFCD	Once Between May-September & Whenever CB ≥40% Full of Trash/Debris

Certified FCD(s) Installed	FCD Location	Nearest Cross Street	FCD Owner	FCD Maintained By	FCD Installation Date	CB ID No. Served by FCD	CB Type	CB Owner	CB Maintained By	Frequency of FCD Maintenance and other O&M comments
CPS	COASTLINE DR (NW2 CORNER)	CASTLE ROCK RD	CO	CO	02/02/2015 to 06/01/2015	1275016	302	LACFCD	LACFCD	Once Between May-September & Whenever CB ≥40% Full of Trash/Debris
CPS	COASTLINE DR (NW1 CORNER)	CASTLE ROCK RD	CO	CO	02/02/2015 to 06/01/2015	1275017	302	LACFCD	LACFCD	Once Between May-September & Whenever CB ≥40% Full of Trash/Debris
CPS	COASTLINE DR (SW CORNER)	CASTLE ROCK RD	CO	CO	02/02/2015 to 06/01/2015	1275018	302	LACFCD	LACFCD	Once Between May-September & Whenever CB ≥40% Full of Trash/Debris
CPS	COASTLINE DR (SE1 CORNER)	CASTLE ROCK RD	CO	CO	02/02/2015 to 06/01/2015	1275019	302	LACFCD	LACFCD	Once Between May-September & Whenever CB ≥40% Full of Trash/Debris
CPS	COASTLINE DR (SE2 CORNER)	CASTLE ROCK RD	CO	CO	02/02/2015 to 06/01/2015	1275020	302	LACFCD	LACFCD	Once Between May-September & Whenever CB ≥40% Full of Trash/Debris
CPS	COASTLINE DR (NW2 CORNER)	SURFVIEW DR	CO	CO	02/02/2015 to 06/01/2015	1275021	302	LACFCD	LACFCD	Once Between May-September & Whenever CB ≥40% Full of Trash/Debris
CPS	COASTLINE DR (NW1 CORNER)	SURFVIEW DR	CO	CO	02/02/2015 to 06/01/2015	1275022	302	LACFCD	LACFCD	Once Between May-September & Whenever CB ≥40% Full of Trash/Debris
CPS	SURFVIEW DR (NW CORNER)	COASTLINE DR	CO	CO	02/02/2015 to 06/01/2015	1275023	300	LACFCD	LACFCD	Once Between May-September & Whenever CB ≥40% Full of Trash/Debris
CPS	COASTLINE DR (SW CORNER)	SURFVIEW DR	CO	CO	02/02/2015 to 06/01/2015	1275027	302	LACFCD	LACFCD	Once Between May-September & Whenever CB ≥40% Full of Trash/Debris
CPS	COASTLINE DR (SE CORNER)	SURFVIEW DR	CO	CO	02/02/2015 to 06/01/2015	1275028	300	LACFCD	LACFCD	Once Between May-September & Whenever CB ≥40% Full of Trash/Debris
CPS	COASTLINE DR (NE2 CORNER)	CASTLE ROCK RD	CO	CO	02/02/2015 to 06/01/2015	1275036	302	LACFCD	LACFCD	Once Between May-September & Whenever CB ≥40% Full of Trash/Debris
CPS	CORRAL CANYON RD (MKR 3.09)	NEWWELL RD	CO	CO	02/02/2015 to 06/01/2015	1095018	304	LACFCD	LACFCD	Once Between May-September & Whenever CB ≥40% Full of Trash/Debris
CPS	SEAVER DR (NW1 CORNER)	MALIBU CANYON RD	CO	CO	02/02/2015 to 06/01/2015	1123042	301	LACFCD	LACFCD	Once Between May-September & Whenever CB ≥40% Full of Trash/Debris
CPS	SEAVER DR (NW3 CORNER)	MALIBU CANYON RD	CO	CO	02/02/2015 to 06/01/2015	1123044	301	LACFCD	LACFCD	Once Between May-September & Whenever CB ≥40% Full of Trash/Debris
CPS	BANOWSKY BLVD (NE2 CORNER)	JOHN TYLER DR	CO	CO	02/02/2015 to 06/01/2015	1123054	300	LACFCD	LACFCD	Once Between May-September & Whenever CB ≥40% Full of Trash/Debris
CPS	BANOWSKY BLVD (NE1 CORNER)	JOHN TYLER DR	CO	CO	02/02/2015 to 06/01/2015	1123055	300	LACFCD	LACFCD	Once Between May-September & Whenever CB ≥40% Full of Trash/Debris
CPS	MANZAITA PARK AV (NW CORNER)	LAS FLORES CANYON RD	CO	CO	02/02/2015 to 06/01/2015	1196001	300	LACFCD	LACFCD	Once Between May-September & Whenever CB ≥40% Full of Trash/Debris
CPS	MANZAITA PARK AV (NE CORNER)	LAS FLORES CANYON RD	CO	CO	02/02/2015 to 06/01/2015	1196002	301	LACFCD	LACFCD	Once Between May-September & Whenever CB ≥40% Full of Trash/Debris
CPS	HOLDER DR (SW CORNER)	VIEWRIDGE RD	CO	CO	02/02/2015 to 06/01/2015	1231174	301	LACFCD	LACFCD	Once Between May-September & Whenever CB ≥40% Full of Trash/Debris
CPS	HOLDER DR (SW CORNER)	VIEWRIDGE RD	CO	CO	02/02/2015 to 06/01/2015	1231175	302	LACFCD	LACFCD	Once Between May-September & Whenever CB ≥40% Full of Trash/Debris
CPS	HOLDER DR (SE CORNER)	VIEWRIDGE RD	CO	CO	02/02/2015 to 06/01/2015	1231176	300	LACFCD	LACFCD	Once Between May-September & Whenever CB ≥40% Full of Trash/Debris
CPS	VIEWRIDGE RD (SE CORNER)	HOLDER DR	CO	CO	02/02/2015 to 06/01/2015	1231177	301	LACFCD	LACFCD	Once Between May-September & Whenever CB ≥40% Full of Trash/Debris
CPS	VIEWRIDGE RD (SE CORNER)	TOPANGA CANYON BLVD	CO	CO	02/02/2015 to 06/01/2015	1231178	300	LACFCD	LACFCD	Once Between May-September & Whenever CB ≥40% Full of Trash/Debris
CPS	VIEWRIDGE RD (SE CORNER)	TOPANGA CANYON BLVD	CO	CO	02/02/2015 to 06/01/2015	1231179	300	LACFCD	LACFCD	Once Between May-September & Whenever CB ≥40% Full of Trash/Debris
CPS	VIEWRIDGE RD (NE CORNER)	TOPANGA CANYON BLVD	CO	CO	02/02/2015 to 06/01/2015	1231180	300	LACFCD	LACFCD	Once Between May-September & Whenever CB ≥40% Full of Trash/Debris
CPS	FERWOOD PACIFIC DR (NE CORNER)	WALNUT TR	CO	CO	02/02/2015 to 06/01/2015	1234004	300	LACFCD	LACFCD	Once Between May-September & Whenever CB ≥40% Full of Trash/Debris
CPS	LIGHTHILL DR (N CORNER)	BELLINI DR	CO	CO	02/02/2015 to 06/01/2015	1270017	300	LACFCD	LACFCD	Once Between May-September & Whenever CB ≥40% Full of Trash/Debris
CPS	LIGHTHILL DR (SE CORNER)	BELLINI DR	CO	CO	02/02/2015 to 06/01/2015	1270018	300	LACFCD	LACFCD	Once Between May-September & Whenever CB ≥40% Full of Trash/Debris
CPS	BELLINI DR (N CORNER)	HEIDI LN	CO	CO	02/02/2015 to 06/01/2015	1270019	300	LACFCD	LACFCD	Once Between May-September & Whenever CB ≥40% Full of Trash/Debris
CPS	HEIDI LN (NE CORNER)	VIEWRIDGE RD	CO	CO	02/02/2015 to 06/01/2015	1270020	301	LACFCD	LACFCD	Once Between May-September & Whenever CB ≥40% Full of Trash/Debris
CPS	HEIDI LN (NE CORNER)	VIEWRIDGE RD	CO	CO	02/02/2015 to 06/01/2015	1270021	302	LACFCD	LACFCD	Once Between May-September & Whenever CB ≥40% Full of Trash/Debris
CPS	HEIDI LN (NW CORNER)	VIEWRIDGE RD	CO	CO	02/02/2015 to 06/01/2015	1270022	301	LACFCD	LACFCD	Once Between May-September & Whenever CB ≥40% Full of Trash/Debris
CPS	VIEWRIDGE RD (EN CORNER)	HEIDI LN	CO	CO	02/02/2015 to 06/01/2015	1270023	300	LACFCD	LACFCD	Once Between May-September & Whenever CB ≥40% Full of Trash/Debris
CPS	CHAGALL RD (E CORNER)	SCHWEITZER DR	CO	CO	02/02/2015 to 06/01/2015	1270024	300	LACFCD	LACFCD	Once Between May-September & Whenever CB ≥40% Full of Trash/Debris
CPS	CHAGALL RD (WS CORNER)	SCHWEITZER DR	CO	CO	02/02/2015 to 06/01/2015	1270025	300	LACFCD	LACFCD	Once Between May-September & Whenever CB ≥40% Full of Trash/Debris
CPS	VOLTAIRE DR (SE CORNER)	CHAGALL RD	CO	CO	02/02/2015 to 06/01/2015	1270026	300	LACFCD	LACFCD	Once Between May-September & Whenever CB ≥40% Full of Trash/Debris
CPS	VOLTAIRE DR (SW CORNER)	CHAGALL RD	CO	CO	02/02/2015 to 06/01/2015	1270027	301	LACFCD	LACFCD	Once Between May-September & Whenever CB ≥40% Full of Trash/Debris
CPS	VAN ALLEN PL (S CORNER)	STONEFORD CT	CO	CO	02/02/2015 to 06/01/2015	1270028	300	LACFCD	LACFCD	Once Between May-September & Whenever CB ≥40% Full of Trash/Debris
CPS	MENDENHALL CT (NE CORNER)	SUMMIT POINT DR	CO	CO	02/02/2015 to 06/01/2015	1270029	300	LACFCD	LACFCD	Once Between May-September & Whenever CB ≥40% Full of Trash/Debris
CPS	MENDENHALL CT (SE CORNER)	SUMMIT POINT DR	CO	CO	02/02/2015 to 06/01/2015	1270030	300	LACFCD	LACFCD	Once Between May-September & Whenever CB ≥40% Full of Trash/Debris
CPS	SUMMIT POINT DR (NE CORNER)	MENDENHALL CT	CO	CO	02/02/2015 to 06/01/2015	1270031	301	LACFCD	LACFCD	Once Between May-September & Whenever CB ≥40% Full of Trash/Debris
CPS	SUMMIT POINT DR (NE CORNER)	MENDENHALL CT	CO	CO	02/02/2015 to 06/01/2015	1270032	301	LACFCD	LACFCD	Once Between May-September & Whenever CB ≥40% Full of Trash/Debris
CPS	SUMMIT POINT DR (NW CORNER)	MENDENHALL CT	CO	CO	02/02/2015 to 06/01/2015	1270033	301	LACFCD	LACFCD	Once Between May-September & Whenever CB ≥40% Full of Trash/Debris
CPS	SUMMIT POINT DR (NW CORNER)	MENDENHALL CT	CO	CO	02/02/2015 to 06/01/2015	1270034	301	LACFCD	LACFCD	Once Between May-September & Whenever CB ≥40% Full of Trash/Debris
CPS	SUMMIT POINT DR (NW CORNER)	MENDENHALL CT	CO	CO	02/02/2015 to 06/01/2015	1270035	301	LACFCD	LACFCD	Once Between May-September & Whenever CB ≥40% Full of Trash/Debris
CPS	BRUNNELL CT (NW CORNER)	SUMMIT POINT DR	CO	CO	02/02/2015 to 06/01/2015	1270036	300	LACFCD	LACFCD	Once Between May-September & Whenever CB ≥40% Full of Trash/Debris
CPS	SUMMIT POINTE DR (NE CORNER)	VIEWRIDGE RD	CO	CO	02/02/2015 to 06/01/2015	1270037	300	LACFCD	LACFCD	Once Between May-September & Whenever CB ≥40% Full of Trash/Debris
CPS	SUMMIT POINTE DR (NW CORNER)	VIEWRIDGE RD	CO	CO	02/02/2015 to 06/01/2015	1270038	300	LACFCD	LACFCD	Once Between May-September & Whenever CB ≥40% Full of Trash/Debris
CPS	VIEWRIDGE RD (NE CORNER)	SUMMIT POINTE DR	CO	CO	02/02/2015 to 06/01/2015	1270039	300	LACFCD	LACFCD	Once Between May-September & Whenever CB ≥40% Full of Trash/Debris
CPS	VIEWRIDGE RD (NW CORNER)	SUMMIT POINTE DR	CO	CO	02/02/2015 to 06/01/2015	1270040	300	LACFCD	LACFCD	Once Between May-September & Whenever CB ≥40% Full of Trash/Debris
CPS	VIEWRIDGE RD (SE CORNER)	SUMMIT POINTE DR	CO	CO	02/02/2015 to 06/01/2015	1270041	300	LACFCD	LACFCD	Once Between May-September & Whenever CB ≥40% Full of Trash/Debris
CPS	SHENANDOAH AVE (E CORNER)	S. CORNING AVE	CO	CO	02/02/2015 to 06/01/2015	1534288	300	LACFCD	LACFCD	Once Between May-September & Whenever CB ≥40% Full of Trash/Debris
CPS	STOCKER ST (NE CORNER)	S LA CIENEGA BLVD	CO	CO	02/02/2015 to 06/01/2015	1534290	300	CO	LACFCD	Once Between May-September & Whenever CB ≥40% Full of Trash/Debris
CPS	STOCKER ST (SE CORNER)	S LA CIENEGA BLVD	CO	CO	02/02/2015 to 06/01/2015	1534291	300	CO	LACFCD	Once Between May-September & Whenever CB ≥40% Full of Trash/Debris
CPS	BALI WAY (SW CORNER)	ADMIRALTY WAY	CO	CO	02/29/2016 to 09/30/2016	1438032	300	CO	DBH	Once Between May-September & Whenever CB ≥40% Full of Trash/Debris

ATTACHMENT 8.1 - EXHIBIT 2

Part VI.E.5.c.i -
Monitoring and Reporting Requirements
L.A. County MS4 Permit
County of Los Angeles

Certified Full Capture Systems Database
Santa Monica Bay Watershed

Date: 08/31/2016
Reporting Year: 2016
Prepared By: SL

Certified FCD(s) Installed	FCD Location	Nearest Cross Street	FCD Owner	FCD Maintained By	FCD Installation Date	CB ID No. Served by FCD	CB Type	CB Owner	CB Maintained By	Frequency of FCD Maintenance and other O&M comments
CPS	BALI WAY (SW CORNER)	ADMIRALTY WAY	CO	CO	02/29/2016 to 09/30/2016	1438031	300	CO	DBH	Once Between May-September & Whenever CB ≥40% Full of Trash/Debris

Notations:

Form	Insert additional rows, as necessary
Column 1:	Indicate certified full capture device (FCD) installed
Column 2:	Name FCD street location and indicate whether: E - East, N - North; NE - North East; NW - North West; S - South; SE - South East; SW - South West; W - West
Column 3:	Name the nearest cross street location of the FCD; A/E - Alleyway East of; A/N Alleyway North of
Column 4:	FCD Owned by: CO - County of L.A.; LACFCD - L.A. County Flood Control District; Ci - City; Ca - Caltrans; Pr - Private; Oth - Others
Column 5:	FCD Maintained by: CO - County of L.A.; LACFCD - L.A. County Flood Control District; Ci - City; Ca - Caltrans; Pr - Private; Oth - Others
Column 6:	Provide the date when FCD was installed
Column 7:	Indicate County or City assigned catch basin (CB) identification (ID) numbers
Column 8:	Type of CB based on Standard Plan for Public Works Construction from Greenbook Committee, Public Works Standards, Inc. (i.e., 300-2; 301-2; 302-2; 303-2; etc.)
Column 9:	CB Owned by: DBH - Department of Beaches and Harbor; CO - County of L.A.; LACFCD - L.A. County Flood Control District; Ci - City; Ca - Caltrans; Pr - Private; Oth - Others
Column 10:	CB Maintained by: CO - County of L.A.; LACFCD - L.A. County Flood Control District; Ci - City; Ca - Caltrans; Pr - Private; Oth - Others
Column 11:	Indicate frequency of FCD maintenance (e.g. inspection & cleanout: 1x/3 mo., 1x/6 mo., 1x Nov., 1x Jan., 1x Aug., etc.)

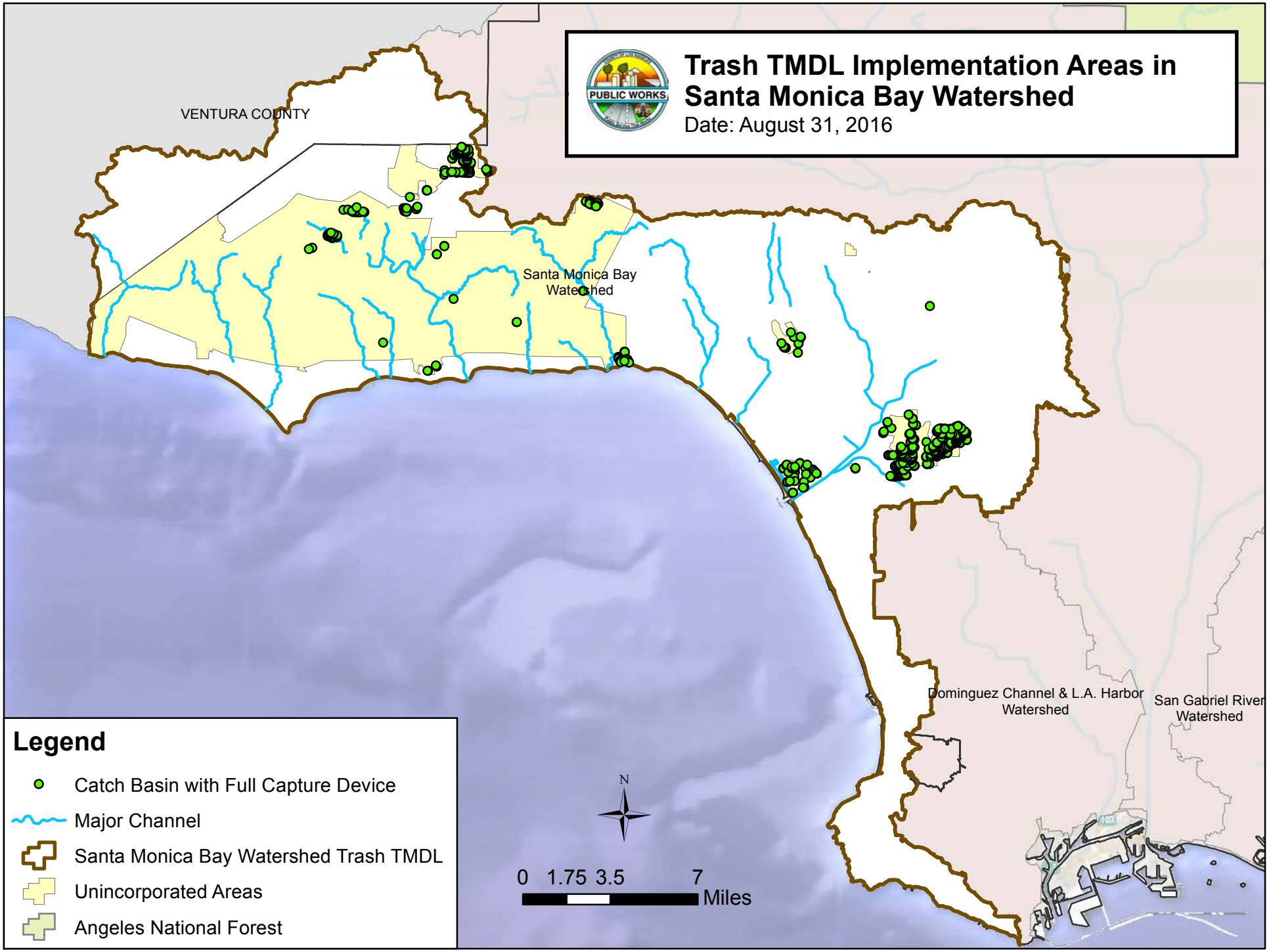
Trash TMDL Implementation Areas in Santa Monica Bay Watershed
Date: August 31, 2016
PUBLIC WORKS
VENTURA COUNTY
Santa Monica Bay Watershed
Dominguez Channel & L.A. Harbor Watershed
San Gabriel River Watershed
Legend
Catch Basin with Full Capture Device
Major Channel
Santa Monica Bay Watershed Trash TMDL
Unincorporated Areas
Angeles National Forest
N
0 1.75 3.5 7
Miles

ATTACHMENT 8.1 - EXHIBIT 3

Part VI.E.5.c.i -
Monitoring and Reporting Requirements
L.A. County MS4 Permit
County of Los Angeles

Certified Full Capture Systems Database
Malibu Creek Watershed

Date: 08/31/2016
Reporting Year: 2016
Prepared By: SL

Certified FCD(s) Installed	FCD Location	Nearest Cross Street	FCD Owner	FCD Maintained By	FCD Installation Date	CB ID No. Served by FCD	CB Type	CB Owner	CB Maintained By	Frequency of FCD Maintenance and other O&M comments
CPS	MULHOLLAND HWY (NE Corner)	SEMINOLE DR	CO	CO	10/09/2009 to 03/03/2010	1067831	300	LACFCD	LACFCD	Once Between May-September & Whenever CB ≥40% Full of Trash/Debris
CPS	CAREFUL AVE (NE Corner)	MULHOLLAND HWY	CO	CO	10/09/2009 to 03/03/2010	1067026	301	CO	LACFCD	Once Between May-September & Whenever CB ≥40% Full of Trash/Debris
CPS	TRIUNFO DR (ES Corner)	CAREFUL AVE	CO	CO	10/09/2009 to 03/03/2010	1067025	300	LACFCD	LACFCD	Once Between May-September & Whenever CB ≥40% Full of Trash/Debris
CPS	ALAN DR (SE Corner)	VISTA DEL ARROYO	CO	CO	10/09/2009 to 03/03/2010	1067040	300	LACFCD	LACFCD	Once Between May-September & Whenever CB ≥40% Full of Trash/Debris
CPS	TRIUNFO DR (EN Corner)	CAREFUL AVE	CO	CO	10/09/2009 to 03/03/2010	1067023	300	LACFCD	LACFCD	Once Between May-September & Whenever CB ≥40% Full of Trash/Debris
CPS	ALAN DR (SE Corner)	VISTA DEL ARROYO	CO	CO	10/09/2009 to 03/03/2010	1067039	300	LACFCD	LACFCD	Once Between May-September & Whenever CB ≥40% Full of Trash/Debris
CPS	MULHOLLAND HWY (W Corner)	WARING DR	CO	CO	10/09/2009 to 03/03/2010	1067019	300	LACFCD	LACFCD	Once Between May-September & Whenever CB ≥40% Full of Trash/Debris
CPS	WARING DR (NE Corner)	MULHOLLAND HWY	CO	CO	10/09/2009 to 03/03/2010	1067018	300	LACFCD	LACFCD	Once Between May-September & Whenever CB ≥40% Full of Trash/Debris
CPS	VISTA DEL ARROYO (NE Corner)	ALAN DR	CO	CO	10/09/2009 to 03/03/2010	1067035	300	LACFCD	LACFCD	Once Between May-September & Whenever CB ≥40% Full of Trash/Debris
CPS	WARING DR (SE Corner)	WESTHAVEN DR	CO	CO	10/09/2009 to 03/03/2010	1067017	300	LACFCD	LACFCD	Once Between May-September & Whenever CB ≥40% Full of Trash/Debris
CPS	VISTA DEL ARROYO (NE Corner)	ALAN DR	CO	CO	10/09/2009 to 03/03/2010	1067036	300	LACFCD	LACFCD	Once Between May-September & Whenever CB ≥40% Full of Trash/Debris
CPS	VISTA DEL ARROYO (NE Corner)	ALAN DR	CO	CO	10/09/2009 to 03/03/2010	1067034	300	LACFCD	LACFCD	Once Between May-September & Whenever CB ≥40% Full of Trash/Debris
CPS	WARING DR (NE Corner)	WESTHAVEN DR	CO	CO	10/09/2009 to 03/03/2010	1067020	300	LACFCD	LACFCD	Once Between May-September & Whenever CB ≥40% Full of Trash/Debris
CPS	WESTHAVEN DR (ES Corner)	WARING DR	CO	CO	10/09/2009 to 03/03/2010	1067016	301	LACFCD	LACFCD	Once Between May-September & Whenever CB ≥40% Full of Trash/Debris
CPS	WARING DR (NW Corner)	WESTHAVEN DR	CO	CO	10/09/2009 to 03/03/2010	1067021	300	LACFCD	LACFCD	Once Between May-September & Whenever CB ≥40% Full of Trash/Debris
CPS	TRIUNFO DR (SW Corner)	BLANE RD	CO	CO	10/09/2009 to 03/03/2010	1067013	300	CO	LACFCD	Once Between May-September & Whenever CB ≥40% Full of Trash/Debris
CPS	TRIUNFO DR (SW Corner)	BLANE RD	CO	CO	10/09/2009 to 03/03/2010	1067012	300	CO	LACFCD	Once Between May-September & Whenever CB ≥40% Full of Trash/Debris
CPS	TRIUNFO DR (SE Corner)	BLANE RD	CO	CO	10/09/2009 to 03/03/2010	1067014	300	CO	LACFCD	Once Between May-September & Whenever CB ≥40% Full of Trash/Debris
CPS	WESTHAVEN DR (EN1 Corner)	WARING DR	CO	CO	10/09/2009 to 03/03/2010	1067015	301	LACFCD	LACFCD	Once Between May-September & Whenever CB ≥40% Full of Trash/Debris
CPS	TRIUNFO DR (SE Corner)	BLANE RD	CO	CO	10/09/2009 to 03/03/2010	1067011	300	CO	LACFCD	Once Between May-September & Whenever CB ≥40% Full of Trash/Debris
CPS	WESTHAVEN DR (W Corner)	BLANE RD	CO	CO	10/09/2009 to 03/03/2010	1067009	301	LACFCD	LACFCD	Once Between May-September & Whenever CB ≥40% Full of Trash/Debris
CPS	WESTHAVEN DR (E Corner)	BLANE RD	CO	CO	10/09/2009 to 03/03/2010	1067010	301	LACFCD	LACFCD	Once Between May-September & Whenever CB ≥40% Full of Trash/Debris
CPS	COUNTRY ESTATES WY (NE Corner)	WAGON RD	CO	CO	10/09/2009 to 03/03/2010	1091067	300	LACFCD	LACFCD	Once Between May-September & Whenever CB ≥40% Full of Trash/Debris
CPS	WAGON RD (WN Corner)	COUNTRY ESTATES WY	CO	CO	10/09/2009 to 03/03/2010	1091075	300	LACFCD	LACFCD	Once Between May-September & Whenever CB ≥40% Full of Trash/Debris
CPS	OLD MILL CREEK LN (E Corner)	COUNTRY ESTATES WY	CO	CO	10/09/2009 to 03/03/2010	1091068	300	LACFCD	LACFCD	Once Between May-September & Whenever CB ≥40% Full of Trash/Debris
CPS	WAGON RD (E Corner)	CASTLE VIEW DR	CO	CO	10/09/2009 to 03/03/2010	1091073	300	LACFCD	LACFCD	Once Between May-September & Whenever CB ≥40% Full of Trash/Debris
CPS	COUNTRYSIDE DR (W Corner)	MEDEA MESA RD	CO	CO	10/09/2009 to 03/03/2010	1091065	300	LACFCD	LACFCD	Once Between May-September & Whenever CB ≥40% Full of Trash/Debris
CPS	WAGON RD (E Corner)	CASTLE VIEW DR	CO	CO	10/09/2009 to 03/03/2010	1091074	300	LACFCD	LACFCD	Once Between May-September & Whenever CB ≥40% Full of Trash/Debris
CPS	WAGON RD (SW Corner)	CASTLE VIEW DR	CO	CO	10/09/2009 to 03/03/2010	1091069	300	LACFCD	LACFCD	Once Between May-September & Whenever CB ≥40% Full of Trash/Debris
CPS	MEDEA MESA RD (W Corner)	COUNTRYSIDE DR	CO	CO	10/09/2009 to 03/03/2010	1091064	300	LACFCD	LACFCD	Once Between May-September & Whenever CB ≥40% Full of Trash/Debris
CPS	WAGON RD (NE Corner)	CASTLE VIEW DR	CO	CO	10/09/2009 to 03/03/2010	1091071	300	LACFCD	LACFCD	Once Between May-September & Whenever CB ≥40% Full of Trash/Debris
CPS	WAGON RD (NW Corner)	CASTLE VIEW DR	CO	CO	10/09/2009 to 03/03/2010	1091070	300	LACFCD	LACFCD	Once Between May-September & Whenever CB ≥40% Full of Trash/Debris
CPS	CASTLE VIEW DR (NW Corner)	WAGON RD	CO	CO	10/09/2009 to 03/03/2010	1091072	300	LACFCD	LACFCD	Once Between May-September & Whenever CB ≥40% Full of Trash/Debris
CPS	KAYS LN (SW Corner)	DAVIDS RD	CO	CO	10/09/2009 to 03/03/2010	1118110	300	LACFCD	LACFCD	Once Between May-September & Whenever CB ≥40% Full of Trash/Debris
CPS	KAYS LN (W Corner)	DAVIDS RD	CO	CO	10/09/2009 to 03/03/2010	1118109	300	LACFCD	LACFCD	Once Between May-September & Whenever CB ≥40% Full of Trash/Debris
CPS	KAYS LN (NW Corner)	DAVIDS RD	CO	CO	10/09/2009 to 03/03/2010	1118108	300	LACFCD	LACFCD	Once Between May-September & Whenever CB ≥40% Full of Trash/Debris
CPS	HUNT CLUB CT (S Corner)	SILVER CREEK RD	CO	CO	10/09/2009 to 03/03/2010	1091079	300	LACFCD	LACFCD	Once Between May-September & Whenever CB ≥40% Full of Trash/Debris
CPS	DAVIDS RD (N Corner)	KAYS LN	CO	CO	10/09/2009 to 03/03/2010	1118107	300	LACFCD	LACFCD	Once Between May-September & Whenever CB ≥40% Full of Trash/Debris
CPS	DAVIDS RD (N Corner)	KAYS LN	CO	CO	10/09/2009 to 03/03/2010	1118106	300	LACFCD	LACFCD	Once Between May-September & Whenever CB ≥40% Full of Trash/Debris
CPS	AGOURA RD (E Corner)	LIBERTY CANYON DR	CO	CO	10/09/2009 to 03/03/2010	1118047	300	CO	LACFCD	Once Between May-September & Whenever CB ≥40% Full of Trash/Debris
CPS	MUREAU RD (WS Corner)	MOUNTAIN GATE DR	CO	CO	10/09/2009 to 03/03/2010	1152140	300	LACFCD	LACFCD	Once Between May-September & Whenever CB ≥40% Full of Trash/Debris
CPS	MUREAU RD (ES Corner)	LAS VIRGENES RD	CO	CO	10/09/2009 to 03/03/2010	1152148	300	LACFCD	LACFCD	Once Between May-September & Whenever CB ≥40% Full of Trash/Debris
CPS	MUREAU RD (WS Corner)	MOUNTAIN GATE DR	CO	CO	10/09/2009 to 03/03/2010	1152145	300	LACFCD	LACFCD	Once Between May-September & Whenever CB ≥40% Full of Trash/Debris
CPS	MUREAU RD (WN Corner)	MOUNTAIN GATE DR	CO	CO	10/09/2009 to 03/03/2010	1152144	300	LACFCD	LACFCD	Once Between May-September & Whenever CB ≥40% Full of Trash/Debris
CPS	MUREAU RD (E Corner)	MOUNTAIN GATE DR	CO	CO	10/09/2009 to 03/03/2010	1152160	300	LACFCD	LACFCD	Once Between May-September & Whenever CB ≥40% Full of Trash/Debris
CPS	MUREAU RD (WS Corner)	MOUNTAIN GATE DR	CO	CO	10/09/2009 to 03/03/2010	1152141	300	LACFCD	LACFCD	Once Between May-September & Whenever CB ≥40% Full of Trash/Debris
CPS	MUREAU RD (ES Corner)	LAS VIRGENES RD	CO	CO	10/09/2009 to 03/03/2010	1152146	300	LACFCD	LACFCD	Once Between May-September & Whenever CB ≥40% Full of Trash/Debris
CPS	MUREAU RD (WN Corner)	MOUNTAIN GATE DR	CO	CO	10/09/2009 to 03/03/2010	1152143	300	LACFCD	LACFCD	Once Between May-September & Whenever CB ≥40% Full of Trash/Debris
CPS	MUREAU RD (WN Corner)	MOUNTAIN GATE DR	CO	CO	10/09/2009 to 03/03/2010	1152142	300	LACFCD	LACFCD	Once Between May-September & Whenever CB ≥40% Full of Trash/Debris
CPS	MOUNTAIN GATE DR (N Corner)	MUREAU RD	CO	CO	10/09/2009 to 03/03/2010	1152158	300	LACFCD	LACFCD	Once Between May-September & Whenever CB ≥40% Full of Trash/Debris
CPS	MUREAU RD (ES Corner)	LAS VIRGENES RD	CO	CO	10/09/2009 to 03/03/2010	1152151	300	LACFCD	LACFCD	Once Between May-September & Whenever CB ≥40% Full of Trash/Debris
CPS	MOUNTAIN GATE DR (N Corner)	MUREAU RD	CO	CO	10/09/2009 to 03/03/2010	1152159	300	LACFCD	LACFCD	Once Between May-September & Whenever CB ≥40% Full of Trash/Debris
CPS	MUREAU RD (NE Corner)	LAS VIRGENES RD	CO	CO	10/09/2009 to 03/03/2010	1152147	300	LACFCD	LACFCD	Once Between May-September & Whenever CB ≥40% Full of Trash/Debris
CPS	MUREAU RD (NE Corner)	LAS VIRGENES RD	CO	CO	10/09/2009 to 03/03/2010	1152149	300	LACFCD	LACFCD	Once Between May-September & Whenever CB ≥40% Full of Trash/Debris
CPS	GARRETT CT (NE Corner)	MUREAU RD	CO	CO	10/09/2009 to 03/03/2010	1152204	300	LACFCD	LACFCD	Once Between May-September & Whenever CB ≥40% Full of Trash/Debris
CPS	MUREAU RD (NE Corner)	LAS VIRGENES RD	CO	CO	10/09/2009 to 03/03/2010	1152150	300	LACFCD	LACFCD	Once Between May-September & Whenever CB ≥40% Full of Trash/Debris

ATTACHMENT 8.1 - EXHIBIT 3

Part VI.E.5.c.i -
Monitoring and Reporting Requirements
L.A. County MS4 Permit
County of Los Angeles

Certified Full Capture Systems Database
Malibu Creek Watershed

Date: 08/31/2016
Reporting Year: 2016
Prepared By: SL

Certified FCD(s) Installed	FCD Location	Nearest Cross Street	FCD Owner	FCD Maintained By	FCD Installation Date	CB ID No. Served by FCD	CB Type	CB Owner	CB Maintained By	Frequency of FCD Maintenance and other O&M comments
CPS	MOUNTAIN GATE DR (N Corner)	MUREAU RD	CO	CO	10/09/2009 to 03/03/2010	1152139	300	LACFCD	LACFCD	Once Between May-September & Whenever CB ≥40% Full of Trash/Debris
CPS	GARRETT CT (N Corner)	MUREAU RD	CO	CO	10/09/2009 to 03/03/2010	1152201	301	LACFCD	LACFCD	Once Between May-September & Whenever CB ≥40% Full of Trash/Debris
CPS	GARRETT CT (N Corner)	MUREAU RD	CO	CO	10/09/2009 to 03/03/2010	1152202	301	LACFCD	LACFCD	Once Between May-September & Whenever CB ≥40% Full of Trash/Debris
CPS	GARRETT CT (N Corner)	MUREAU RD	CO	CO	10/09/2009 to 03/03/2010	1152200	301	LACFCD	LACFCD	Once Between May-September & Whenever CB ≥40% Full of Trash/Debris
CPS	GARRETT CT (N Corner)	MUREAU RD	CO	CO	10/09/2009 to 03/03/2010	1152199	301	LACFCD	LACFCD	Once Between May-September & Whenever CB ≥40% Full of Trash/Debris
CPS	MOUNTAIN GATE DR (N Corner)	MUREAU RD	CO	CO	10/09/2009 to 03/03/2010	1152138	300	LACFCD	LACFCD	Once Between May-September & Whenever CB ≥40% Full of Trash/Debris
CPS	MOUNTAIN GATE DR (N Corner)	MUREAU RD	CO	CO	10/09/2009 to 03/03/2010	1152137	300	LACFCD	LACFCD	Once Between May-September & Whenever CB ≥40% Full of Trash/Debris
CPS	MOUNTAIN GATE DR (N Corner)	MUREAU RD	CO	CO	10/09/2009 to 03/03/2010	1152136	301	LACFCD	LACFCD	Once Between May-September & Whenever CB ≥40% Full of Trash/Debris
CPS	MOUNTAIN GATE DR (N Corner)	MUREAU RD	CO	CO	10/09/2009 to 03/03/2010	1152135	301	LACFCD	LACFCD	Once Between May-September & Whenever CB ≥40% Full of Trash/Debris
CPS	NEWCASTLE LN (S Corner)	WELLESLEY DR	CO	CO	10/09/2009 to 03/03/2010	1152134	300	LACFCD	LACFCD	Once Between May-September & Whenever CB ≥40% Full of Trash/Debris
CPS	NEWCASTLE LN (S Corner)	WELLESLEY DR	CO	CO	10/09/2009 to 03/03/2010	1152133	300	LACFCD	LACFCD	Once Between May-September & Whenever CB ≥40% Full of Trash/Debris
CPS	NEWCASTLE LN (S Corner)	WELLESLEY DR	CO	CO	10/09/2009 to 03/03/2010	1152132	300	LACFCD	LACFCD	Once Between May-September & Whenever CB ≥40% Full of Trash/Debris
CPS	BRISBANE CT (SW Corner)	MOUNTAIN GATE DR	CO	CO	10/09/2009 to 03/03/2010	1152131	300	LACFCD	LACFCD	Once Between May-September & Whenever CB ≥40% Full of Trash/Debris
CPS	BRISBANE CT (NW Corner)	MOUNTAIN GATE DR	CO	CO	10/09/2009 to 03/03/2010	1152130	300	LACFCD	LACFCD	Once Between May-September & Whenever CB ≥40% Full of Trash/Debris
CPS	BRISBANE CT (NW Corner)	MOUNTAIN GATE DR	CO	CO	10/09/2009 to 03/03/2010	1152129	300	LACFCD	LACFCD	Once Between May-September & Whenever CB ≥40% Full of Trash/Debris
CPS	MOUNTAIN GATE DR (N Corner)	BRISBANE CT	CO	CO	10/09/2009 to 03/03/2010	1152127	301	LACFCD	LACFCD	Once Between May-September & Whenever CB ≥40% Full of Trash/Debris
CPS	MOUNTAIN GATE DR (N Corner)	BRISBANE CT	CO	CO	10/09/2009 to 03/03/2010	1152128	301	LACFCD	LACFCD	Once Between May-September & Whenever CB ≥40% Full of Trash/Debris
CPS	WELLESLEY DR (W Corner)	FREMANTLE LN	CO	CO	10/09/2009 to 03/03/2010	1152113	301	LACFCD	LACFCD	Once Between May-September & Whenever CB ≥40% Full of Trash/Debris
CPS	WELLESLEY DR (SE Corner)	FREMANTLE LN	CO	CO	10/09/2009 to 03/03/2010	1152176	301	LACFCD	LACFCD	Once Between May-September & Whenever CB ≥40% Full of Trash/Debris
CPS	WELLESLEY DR (SE Corner)	NEWCASTLE LN	CO	CO	10/09/2009 to 03/03/2010	1152114	301	LACFCD	LACFCD	Once Between May-September & Whenever CB ≥40% Full of Trash/Debris
CPS	QUEENSCLIFF CT (SW Corner)	MOUNTAIN GATE DR	CO	CO	10/09/2009 to 03/03/2010	1152125	300	LACFCD	LACFCD	Once Between May-September & Whenever CB ≥40% Full of Trash/Debris
CPS	WELLESLEY DR (NE Corner)	NEWCASTLE LN	CO	CO	10/09/2009 to 03/03/2010	1152115	301	LACFCD	LACFCD	Once Between May-September & Whenever CB ≥40% Full of Trash/Debris
CPS	WELLESLEY DR (NE Corner)	FREMANTLE LN	CO	CO	10/09/2009 to 03/03/2010	1152174	301	LACFCD	LACFCD	Once Between May-September & Whenever CB ≥40% Full of Trash/Debris
CPS	WELLESLEY DR (W Corner)	NEWCASTLE LN	CO	CO	10/09/2009 to 03/03/2010	1152120	301	LACFCD	LACFCD	Once Between May-September & Whenever CB ≥40% Full of Trash/Debris
CPS	WELLESLEY DR (NE Corner)	MOUNTAIN GATE DR	CO	CO	10/09/2009 to 03/03/2010	1152121	300	LACFCD	LACFCD	Once Between May-September & Whenever CB ≥40% Full of Trash/Debris
CPS	QUEENSCLIFF CT (NW Corner)	MOUNTAIN GATE DR	CO	CO	10/09/2009 to 03/03/2010	1152124	300	LACFCD	LACFCD	Once Between May-September & Whenever CB ≥40% Full of Trash/Debris
CPS	NEWCASTLE LN (NW Corner)	WELLESLEY DR	CO	CO	10/09/2009 to 03/03/2010	1152118	300	LACFCD	LACFCD	Once Between May-September & Whenever CB ≥40% Full of Trash/Debris
CPS	QUEENSCLIFF CT (WN Corner)	MOUNTAIN GATE DR	CO	CO	10/09/2009 to 03/03/2010	1152126	300	LACFCD	LACFCD	Once Between May-September & Whenever CB ≥40% Full of Trash/Debris
CPS	NEWCASTLE LN (NE Corner)	WELLESLEY DR	CO	CO	10/09/2009 to 03/03/2010	1152116	300	LACFCD	LACFCD	Once Between May-September & Whenever CB ≥40% Full of Trash/Debris
CPS	FREMANTLE LN (NW Corner)	WELLESLEY DR	CO	CO	10/09/2009 to 03/03/2010	1152112	300	LACFCD	LACFCD	Once Between May-September & Whenever CB ≥40% Full of Trash/Debris
CPS	FREMANTLE LN (NE Corner)	WELLESLEY DR	CO	CO	10/09/2009 to 03/03/2010	1152109	300	LACFCD	LACFCD	Once Between May-September & Whenever CB ≥40% Full of Trash/Debris
CPS	MOUNTAIN GATE DR (NE Corner)	WELLESLEY DR	CO	CO	10/09/2009 to 03/03/2010	1152122	301	LACFCD	LACFCD	Once Between May-September & Whenever CB ≥40% Full of Trash/Debris
CPS	WELLESLEY DR (EN Corner)	FREMANTLE LN	CO	CO	10/09/2009 to 03/03/2010	1152175	301	LACFCD	LACFCD	Once Between May-September & Whenever CB ≥40% Full of Trash/Debris
CPS	MOUNTAIN GATE DR (NW Corner)	WELLESLEY DR	CO	CO	10/09/2009 to 03/03/2010	1152123	301	LACFCD	LACFCD	Once Between May-September & Whenever CB ≥40% Full of Trash/Debris
CPS	NEWCASTLE LN (NW Corner)	WELLESLEY DR	CO	CO	10/09/2009 to 03/03/2010	1152119	300	LACFCD	LACFCD	Once Between May-September & Whenever CB ≥40% Full of Trash/Debris
CPS	NEWCASTLE LN (NE Corner)	WELLESLEY DR	CO	CO	10/09/2009 to 03/03/2010	1152117	301	LACFCD	LACFCD	Once Between May-September & Whenever CB ≥40% Full of Trash/Debris
CPS	FREMANTLE LN (NW Corner)	WELLESLEY DR	CO	CO	10/09/2009 to 03/03/2010	1152111	300	LACFCD	LACFCD	Once Between May-September & Whenever CB ≥40% Full of Trash/Debris
CPS	FREMANTLE LN (NE Corner)	WELLESLEY DR	CO	CO	10/09/2009 to 03/03/2010	1152110	301	LACFCD	LACFCD	Once Between May-September & Whenever CB ≥40% Full of Trash/Debris
CPS	WELLESLEY DR (E Corner)	FREMANTLE LN	CO	CO	10/09/2009 to 03/03/2010	1152177	301	LACFCD	LACFCD	Once Between May-September & Whenever CB ≥40% Full of Trash/Debris
CPS	COLLINGWOOD CIR (WS Corner)	MOUNTAIN GATE DR	CO	CO	10/09/2009 to 03/03/2010	1152011	300	LACFCD	LACFCD	Once Between May-September & Whenever CB ≥40% Full of Trash/Debris
CPS	COLLINGWOOD CIR (WS Corner)	MOUNTAIN GATE DR	CO	CO	10/09/2009 to 03/03/2010	1152012	300	LACFCD	LACFCD	Once Between May-September & Whenever CB ≥40% Full of Trash/Debris
CPS	COLLINGWOOD CIR (WN Corner)	MOUNTAIN GATE DR	CO	CO	10/09/2009 to 03/03/2010	1152008	300	LACFCD	LACFCD	Once Between May-September & Whenever CB ≥40% Full of Trash/Debris
CPS	COLLINGWOOD CIR (WN Corner)	MOUNTAIN GATE DR	CO	CO	10/09/2009 to 03/03/2010	1152009	300	LACFCD	LACFCD	Once Between May-September & Whenever CB ≥40% Full of Trash/Debris
CPS	AMBER CIR (SE Corner)	COLLINGWOOD CIR	CO	CO	10/09/2009 to 03/03/2010	1152015	300	LACFCD	LACFCD	Once Between May-September & Whenever CB ≥40% Full of Trash/Debris
CPS	COLLINGWOOD CIR (WN Corner)	MOUNTAIN GATE DR	CO	CO	10/09/2009 to 03/03/2010	1152010	300	LACFCD	LACFCD	Once Between May-September & Whenever CB ≥40% Full of Trash/Debris
CPS	COLLINGWOOD CIR (ES Corner)	AMBER CIR	CO	CO	10/09/2009 to 03/03/2010	1152013	300	LACFCD	LACFCD	Once Between May-September & Whenever CB ≥40% Full of Trash/Debris
CPS	AMBER CIR (SW Corner)	COLLINGWOOD CIR	CO	CO	10/09/2009 to 03/03/2010	1152017	300	LACFCD	LACFCD	Once Between May-September & Whenever CB ≥40% Full of Trash/Debris
CPS	AMBER CIR (SE Corner)	COLLINGWOOD CIR	CO	CO	10/09/2009 to 03/03/2010	1152014	300	LACFCD	LACFCD	Once Between May-September & Whenever CB ≥40% Full of Trash/Debris
CPS	MOUNTAIN GATE DR (N Corner)	COLLINGWOOD CIR	CO	CO	10/09/2009 to 03/03/2010	1152007	301	LACFCD	LACFCD	Once Between May-September & Whenever CB ≥40% Full of Trash/Debris
CPS	AMBER CIR (SW Corner)	COLLINGWOOD CIR	CO	CO	10/09/2009 to 03/03/2010	1152016	300	LACFCD	LACFCD	Once Between May-September & Whenever CB ≥40% Full of Trash/Debris
CPS	COLLINGWOOD CIR (WS Corner)	AMBER CIR	CO	CO	10/09/2009 to 03/03/2010	1152018	300	LACFCD	LACFCD	Once Between May-September & Whenever CB ≥40% Full of Trash/Debris
CPS	COLLINGWOOD CIR (WS Corner)	AMBER CIR	CO	CO	10/09/2009 to 03/03/2010	1152019	300	LACFCD	LACFCD	Once Between May-September & Whenever CB ≥40% Full of Trash/Debris
CPS	COLLINGWOOD CIR (WN Corner)	AMBER CIR	CO	CO	10/09/2009 to 03/03/2010	1152020	300	LACFCD	LACFCD	Once Between May-September & Whenever CB ≥40% Full of Trash/Debris
CPS	COLLINGWOOD CIR (WN Corner)	AMBER CIR	CO	CO	10/09/2009 to 03/03/2010	1152021	300	LACFCD	LACFCD	Once Between May-September & Whenever CB ≥40% Full of Trash/Debris
CPS	VILLAWOOD CIR (WS Corner)	MOUNTAIN GATE DR	CO	CO	10/09/2009 to 03/03/2010	1152022	300	LACFCD	LACFCD	Once Between May-September & Whenever CB ≥40% Full of Trash/Debris
CPS	MOUNTAIN GATE DR (NE Corner)	VILLAWOOD CIR	CO	CO	10/09/2009 to 03/03/2010	1152025	301	LACFCD	LACFCD	Once Between May-September & Whenever CB ≥40% Full of Trash/Debris

Certified FCD(s) Installed	FCD Location	Nearest Cross Street	FCD Owner	FCD Maintained By	FCD Installation Date	CB ID No. Served by FCD	CB Type	CB Owner	CB Maintained By	Frequency of FCD Maintenance and other O&M comments
CPS	VILLAWOOD CIR (WN Corner)	MOUNTAIN GATE DR	CO	CO	10/09/2009 to 03/03/2010	1152023	300	LACFCD	LACFCD	Once Between May-September & Whenever CB ≥40% Full of Trash/Debris
CPS	VILLAWOOD CIR (WN Corner)	MOUNTAIN GATE DR	CO	CO	10/09/2009 to 03/03/2010	1152024	300	LACFCD	LACFCD	Once Between May-September & Whenever CB ≥40% Full of Trash/Debris
CPS	MOUNTAIN GATE DR (NW Corner)	VILLAWOOD CIR	CO	CO	10/09/2009 to 03/03/2010	1152026	301	LACFCD	LACFCD	Once Between May-September & Whenever CB ≥40% Full of Trash/Debris
CPS	THOUSAND OAKS BLVD (S Corner)	MOUNTAIN GATE DR	CO	CO	10/09/2009 to 03/03/2010	1152085	300	LACFCD	LACFCD	Once Between May-September & Whenever CB ≥40% Full of Trash/Debris
CPS	THOUSAND OAKS BLVD (S Corner)	MOUNTAIN GATE DR	CO	CO	10/09/2009 to 03/03/2010	1152084	300	LACFCD	LACFCD	Once Between May-September & Whenever CB ≥40% Full of Trash/Debris
CPS	THOUSAND OAKS BLVD (S Corner)	MOUNTAIN GATE DR	CO	CO	10/09/2009 to 03/03/2010	1152083	300	LACFCD	LACFCD	Once Between May-September & Whenever CB ≥40% Full of Trash/Debris
CPS	CUMBERLAND LN (E Corner)	MOUNTAIN GATE DR	CO	CO	10/09/2009 to 03/03/2010	1152027	300	LACFCD	LACFCD	Once Between May-September & Whenever CB ≥40% Full of Trash/Debris
CPS	NEWCASTLE LN (SW Corner)	CUMBERLAND LN	CO	CO	10/09/2009 to 03/03/2010	1152028	300	LACFCD	LACFCD	Once Between May-September & Whenever CB ≥40% Full of Trash/Debris
CPS	CUMBERLAND LN (ES Corner)	NEWCASTLE LN	CO	CO	10/09/2009 to 03/03/2010	1152029	301	LACFCD	LACFCD	Once Between May-September & Whenever CB ≥40% Full of Trash/Debris
CPS	CUMBERLAND LN (ES Corner)	NEWCASTLE LN	CO	CO	10/09/2009 to 03/03/2010	1152030	301	LACFCD	LACFCD	Once Between May-September & Whenever CB ≥40% Full of Trash/Debris
CPS	CUMBERLAND LN (EN Corner)	NEWCASTLE LN	CO	CO	10/09/2009 to 03/03/2010	1152031	301	LACFCD	LACFCD	Once Between May-September & Whenever CB ≥40% Full of Trash/Debris
CPS	CUMBERLAND LN (EN Corner)	NEWCASTLE LN	CO	CO	10/09/2009 to 03/03/2010	1152032	301	LACFCD	LACFCD	Once Between May-September & Whenever CB ≥40% Full of Trash/Debris
CPS	NEWCASTLE LN (N Corner)	CUMBERLAND LN	CO	CO	10/09/2009 to 03/03/2010	1152033	300	LACFCD	LACFCD	Once Between May-September & Whenever CB ≥40% Full of Trash/Debris
CPS	THOUSAND OAKS BLVD (S Corner)	MOUNTAIN GATE DR	CO	CO	10/09/2009 to 03/03/2010	1152082	300	LACFCD	LACFCD	Once Between May-September & Whenever CB ≥40% Full of Trash/Debris
CPS	MOUNTAIN GATE DR (ES Corner)	THOUSAND OAKS BLVD	CO	CO	10/09/2009 to 03/03/2010	1152080	300	LACFCD	LACFCD	Once Between May-September & Whenever CB ≥40% Full of Trash/Debris
CPS	MOUNTAIN GATE DR (SW Corner)	THOUSAND OAKS BLVD	CO	CO	10/09/2009 to 03/03/2010	1152076	300	LACFCD	LACFCD	Once Between May-September & Whenever CB ≥40% Full of Trash/Debris
CPS	WELLINGTON CT (SE Corner)	MOUNTAIN GATE DR	CO	CO	10/09/2009 to 03/03/2010	1152072	300	LACFCD	LACFCD	Once Between May-September & Whenever CB ≥40% Full of Trash/Debris
CPS	MOUNTAIN GATE DR (ES Corner)	THOUSAND OAKS BLVD	CO	CO	10/09/2009 to 03/03/2010	1152075	300	LACFCD	LACFCD	Once Between May-September & Whenever CB ≥40% Full of Trash/Debris
CPS	MOUNTAIN GATE DR (EN Corner)	THOUSAND OAKS BLVD	CO	CO	10/09/2009 to 03/03/2010	1152079	300	LACFCD	LACFCD	Once Between May-September & Whenever CB ≥40% Full of Trash/Debris
CPS	MOUNTAIN GATE DR (EN Corner)	THOUSAND OAKS BLVD	CO	CO	10/09/2009 to 03/03/2010	1152074	300	LACFCD	LACFCD	Once Between May-September & Whenever CB ≥40% Full of Trash/Debris
CPS	WELLINGTON CT (SE Corner)	MOUNTAIN GATE DR	CO	CO	10/09/2009 to 03/03/2010	1152071	300	LACFCD	LACFCD	Once Between May-September & Whenever CB ≥40% Full of Trash/Debris
CPS	HAMILTON CT (W Corner)	WELLESLEY DR	CO	CO	10/09/2009 to 03/03/2010	1152036	300	LACFCD	LACFCD	Once Between May-September & Whenever CB ≥40% Full of Trash/Debris
CPS	NEWCASTLE LN (NW Corner)	CUMBERLAND LN	CO	CO	10/09/2009 to 03/03/2010	1152039	300	LACFCD	LACFCD	Once Between May-September & Whenever CB ≥40% Full of Trash/Debris
CPS	MOUNTAIN GATE DR (EN Corner)	THOUSAND OAKS BLVD	CO	CO	10/09/2009 to 03/03/2010	1152073	300	LACFCD	LACFCD	Once Between May-September & Whenever CB ≥40% Full of Trash/Debris
CPS	HAMILTON CT (W Corner)	WELLESLEY DR	CO	CO	10/09/2009 to 03/03/2010	1152038	300	LACFCD	LACFCD	Once Between May-September & Whenever CB ≥40% Full of Trash/Debris
CPS	THOUSAND OAKS BLVD (NW Corner)	MOUNTAIN GATE DR	CO	CO	10/09/2009 to 03/03/2010	1152081	300	LACFCD	LACFCD	Once Between May-September & Whenever CB ≥40% Full of Trash/Debris
CPS	MOUNTAIN GATE DR (N Corner)	WELLINGTON CT	CO	CO	10/09/2009 to 03/03/2010	1152070	301	LACFCD	LACFCD	Once Between May-September & Whenever CB ≥40% Full of Trash/Debris
CPS	NEWCASTLE LN (NE Corner)	CUMBERLAND LN	CO	CO	10/09/2009 to 03/03/2010	1152040	300	LACFCD	LACFCD	Once Between May-September & Whenever CB ≥40% Full of Trash/Debris
CPS	HAMILTON CT (W Corner)	WELLESLEY DR	CO	CO	10/09/2009 to 03/03/2010	1152037	300	LACFCD	LACFCD	Once Between May-September & Whenever CB ≥40% Full of Trash/Debris
CPS	SIMPSON PL (N Corner)	COLLINGWOOD CIR	CO	CO	10/09/2009 to 03/03/2010	1152044	301	LACFCD	LACFCD	Once Between May-September & Whenever CB ≥40% Full of Trash/Debris
CPS	SIMPSON PL (N Corner)	COLLINGWOOD CIR	CO	CO	10/09/2009 to 03/03/2010	1152045	301	LACFCD	LACFCD	Once Between May-September & Whenever CB ≥40% Full of Trash/Debris
CPS	SPENCER CT (WS Corner)	MOUNTAIN GATE DR	CO	CO	10/09/2009 to 03/03/2010	1152069	300	LACFCD	LACFCD	Once Between May-September & Whenever CB ≥40% Full of Trash/Debris
CPS	WELLESLEY DR (S Corner)	HAMILTON CT	CO	CO	10/09/2009 to 03/03/2010	1152034	300	LACFCD	LACFCD	Once Between May-September & Whenever CB ≥40% Full of Trash/Debris
CPS	SIMPSON PL (N Corner)	COLLINGWOOD CIR	CO	CO	10/09/2009 to 03/03/2010	1152043	300	LACFCD	LACFCD	Once Between May-September & Whenever CB ≥40% Full of Trash/Debris
CPS	WELLESLEY DR (E Corner)	HAMILTON CT	CO	CO	10/09/2009 to 03/03/2010	1152035	300	LACFCD	LACFCD	Once Between May-September & Whenever CB ≥40% Full of Trash/Debris
CPS	SPENCER CT (WN Corner)	MOUNTAIN GATE DR	CO	CO	10/09/2009 to 03/03/2010	1152068	300	LACFCD	LACFCD	Once Between May-September & Whenever CB ≥40% Full of Trash/Debris
CPS	MOUNTAIN GATE DR (NW Corner)	SPENCER CT	CO	CO	10/09/2009 to 03/03/2010	1152067	301	LACFCD	LACFCD	Once Between May-September & Whenever CB ≥40% Full of Trash/Debris
CPS	MARSDEN CT (WS Corner)	MOUNTAIN GATE DR	CO	CO	10/09/2009 to 03/03/2010	1152066	300	LACFCD	LACFCD	Once Between May-September & Whenever CB ≥40% Full of Trash/Debris
CPS	KINGSTON CT (W Corner)	WELLESLEY DR	CO	CO	10/09/2009 to 03/03/2010	1152041	300	LACFCD	LACFCD	Once Between May-September & Whenever CB ≥40% Full of Trash/Debris
CPS	MOUNTAIN GATE DR (N Corner)	MARSDEN CT	CO	CO	10/09/2009 to 03/03/2010	1152064	301	LACFCD	LACFCD	Once Between May-September & Whenever CB ≥40% Full of Trash/Debris
CPS	MARSDEN CT (WN Corner)	MOUNTAIN GATE DR	CO	CO	10/09/2009 to 03/03/2010	1152065	300	LACFCD	LACFCD	Once Between May-September & Whenever CB ≥40% Full of Trash/Debris
CPS	MOUNTAIN GATE DR (E Corner)	SLOAN PL	CO	CO	10/09/2009 to 03/03/2010	1152046	301	LACFCD	LACFCD	Once Between May-September & Whenever CB ≥40% Full of Trash/Debris
CPS	MOUNTAIN GATE DR (E Corner)	SLOAN PL	CO	CO	10/09/2009 to 03/03/2010	1152047	301	LACFCD	LACFCD	Once Between May-September & Whenever CB ≥40% Full of Trash/Debris
CPS	SLOAN PL (SE Corner)	MOUNTAIN GATE DR	CO	CO	10/09/2009 to 03/03/2010	1152054	300	LACFCD	LACFCD	Once Between May-September & Whenever CB ≥40% Full of Trash/Debris
CPS	NEWCASTLE LN (S Corner)	MELBOURNE CT	CO	CO	10/09/2009 to 03/03/2010	1152042	300	LACFCD	LACFCD	Once Between May-September & Whenever CB ≥40% Full of Trash/Debris
CPS	MANLEY CT (SE Corner)	MOUNTAIN GATE DR	CO	CO	10/09/2009 to 03/03/2010	1152058	300	LACFCD	LACFCD	Once Between May-September & Whenever CB ≥40% Full of Trash/Debris
CPS	MOUNTAIN GATE DR (ES Corner)	SLOAN PL	CO	CO	10/09/2009 to 03/03/2010	1152048	301	LACFCD	LACFCD	Once Between May-September & Whenever CB ≥40% Full of Trash/Debris
CPS	MANLEY CT (SW Corner)	MOUNTAIN GATE DR	CO	CO	10/09/2009 to 03/03/2010	1152059	300	LACFCD	LACFCD	Once Between May-September & Whenever CB ≥40% Full of Trash/Debris
CPS	RICHMOND CT (NW Corner)	MOUNTAIN GATE DR	CO	CO	10/09/2009 to 03/03/2010	1152062	300	LACFCD	LACFCD	Once Between May-September & Whenever CB ≥40% Full of Trash/Debris
CPS	SLOAN PL (SE Corner)	MOUNTAIN GATE DR	CO	CO	10/09/2009 to 03/03/2010	1152052	300	LACFCD	LACFCD	Once Between May-September & Whenever CB ≥40% Full of Trash/Debris
CPS	SLOAN PL (SW Corner)	MOUNTAIN GATE DR	CO	CO	10/09/2009 to 03/03/2010	1152053	300	LACFCD	LACFCD	Once Between May-September & Whenever CB ≥40% Full of Trash/Debris
CPS	MANLEY CT (SE Corner)	MOUNTAIN GATE DR	CO	CO	10/09/2009 to 03/03/2010	1152057	300	LACFCD	LACFCD	Once Between May-September & Whenever CB ≥40% Full of Trash/Debris
CPS	MOUNTAIN GATE DR (EN Corner)	SLOAN PL	CO	CO	10/09/2009 to 03/03/2010	1152049	301	LACFCD	LACFCD	Once Between May-September & Whenever CB ≥40% Full of Trash/Debris
CPS	MOUNTAIN GATE DR (EN Corner)	RICHMOND CT	CO	CO	10/09/2009 to 03/03/2010	1152060	301	LACFCD	LACFCD	Once Between May-September & Whenever CB ≥40% Full of Trash/Debris
CPS	RICHMOND CT (NW Corner)	MOUNTAIN GATE DR	CO	CO	10/09/2009 to 03/03/2010	1152061	300	LACFCD	LACFCD	Once Between May-September & Whenever CB ≥40% Full of Trash/Debris
CPS	MOUNTAIN GATE DR (ES Corner)	MANLEY CT	CO	CO	10/09/2009 to 03/03/2010	1152055	301	LACFCD	LACFCD	Once Between May-September & Whenever CB ≥40% Full of Trash/Debris

ATTACHMENT 8.1 - EXHIBIT 3

Part VI.E.5.c.i -
Monitoring and Reporting Requirements
L.A. County MS4 Permit
County of Los Angeles

Certified Full Capture Systems Database
Malibu Creek Watershed

Date: 08/31/2016
Reporting Year: 2016
Prepared By: SL

Certified FCD(s) Installed	FCD Location	Nearest Cross Street	FCD Owner	FCD Maintained By	FCD Installation Date	CB ID No. Served by FCD	CB Type	CB Owner	CB Maintained By	Frequency of FCD Maintenance and other O&M comments
CPS	RICHMOND CT (NW Corner)	MOUNTAIN GATE DR	CO	CO	10/09/2009 to 03/03/2010	1152063	300	LACFCD	LACFCD	Once Between May-September & Whenever CB ≥40% Full of Trash/Debris
CPS	SLOAN PL (NE Corner)	MOUNTAIN GATE DR	CO	CO	10/09/2009 to 03/03/2010	1152050	300	LACFCD	LACFCD	Once Between May-September & Whenever CB ≥40% Full of Trash/Debris
CPS	MANLEY CT (NW Corner)	MOUNTAIN GATE DR	CO	CO	10/09/2009 to 03/03/2010	1152078	300	LACFCD	LACFCD	Once Between May-September & Whenever CB ≥40% Full of Trash/Debris
CPS	MANLEY CT (NE Corner)	MOUNTAIN GATE DR	CO	CO	10/09/2009 to 03/03/2010	1152077	300	LACFCD	LACFCD	Once Between May-September & Whenever CB ≥40% Full of Trash/Debris
CPS	MOUNTAIN GATE DR (EN Corner)	MANLEY CT	CO	CO	10/09/2009 to 03/03/2010	1152056	301	LACFCD	LACFCD	Once Between May-September & Whenever CB ≥40% Full of Trash/Debris
CPS	SLOAN PL (NW Corner)	MOUNTAIN GATE DR	CO	CO	10/09/2009 to 03/03/2010	1152051	300	LACFCD	LACFCD	Once Between May-September & Whenever CB ≥40% Full of Trash/Debris
CPS	SLOAN PL (NE Corner)	MOUNTAIN GATE DR	CO	CO	10/09/2009 to 03/03/2010	1152092	300	LACFCD	LACFCD	Once Between May-September & Whenever CB ≥40% Full of Trash/Debris
CPS	MANLEY CT (NE Corner)	MOUNTAIN GATE DR	CO	CO	10/09/2009 to 03/03/2010	1152209	300	LACFCD	LACFCD	Once Between May-September & Whenever CB ≥40% Full of Trash/Debris
CPS	GAYLORD CT (W Corner)	WELLESLEY DR	CO	CO	10/09/2009 to 03/03/2010	1152102	300	LACFCD	LACFCD	Once Between May-September & Whenever CB ≥40% Full of Trash/Debris
CPS	MELBOURNE CT (W Corner)	NEWCASTLE LN	CO	CO	10/09/2009 to 03/03/2010	1152103	300	LACFCD	LACFCD	Once Between May-September & Whenever CB ≥40% Full of Trash/Debris
CPS	NEWCASTLE LN (NW Corner)	MELBOURNE CT	CO	CO	10/09/2009 to 03/03/2010	1152104	301	LACFCD	LACFCD	Once Between May-September & Whenever CB ≥40% Full of Trash/Debris
CPS	GAYLORD CT (W Corner)	WELLESLEY DR	CO	CO	10/09/2009 to 03/03/2010	1152101	300	LACFCD	LACFCD	Once Between May-September & Whenever CB ≥40% Full of Trash/Debris
CPS	CHALMERS PL (WS Corner)	SLOAN PL	CO	CO	10/09/2009 to 03/03/2010	1152095	300	LACFCD	LACFCD	Once Between May-September & Whenever CB ≥40% Full of Trash/Debris
CPS	CHALMERS PL (WN Corner)	SLOAN PL	CO	CO	10/09/2009 to 03/03/2010	1152094	300	LACFCD	LACFCD	Once Between May-September & Whenever CB ≥40% Full of Trash/Debris
CPS	CHALMERS PL (WN Corner)	SLOAN PL	CO	CO	10/09/2009 to 03/03/2010	1152096	300	LACFCD	LACFCD	Once Between May-September & Whenever CB ≥40% Full of Trash/Debris
CPS	SLOAN PL (N Corner)	CHALMERS PL	CO	CO	10/09/2009 to 03/03/2010	1152093	300	LACFCD	LACFCD	Once Between May-September & Whenever CB ≥40% Full of Trash/Debris
CPS	WELLESLEY DR (NE Corner)	GAYLORD CT	CO	CO	10/09/2009 to 03/03/2010	1152107	301	LACFCD	LACFCD	Once Between May-September & Whenever CB ≥40% Full of Trash/Debris
CPS	WELLESLEY DR (NE Corner)	GAYLORD CT	CO	CO	10/09/2009 to 03/03/2010	1152108	301	LACFCD	LACFCD	Once Between May-September & Whenever CB ≥40% Full of Trash/Debris
CPS	NEWCASTLE LN (NE Corner)	MELBOURNE CT	CO	CO	10/09/2009 to 03/03/2010	1152106	301	LACFCD	LACFCD	Once Between May-September & Whenever CB ≥40% Full of Trash/Debris
CPS	NEWCASTLE LN (NW Corner)	MELBOURNE CT	CO	CO	10/09/2009 to 03/03/2010	1152105	301	LACFCD	LACFCD	Once Between May-September & Whenever CB ≥40% Full of Trash/Debris
CPS	SHADY GROVE PL (WS Corner)	SLOAN PL	CO	CO	10/09/2009 to 03/03/2010	1152099	300	LACFCD	LACFCD	Once Between May-September & Whenever CB ≥40% Full of Trash/Debris
CPS	SHADY GROVE PL (WS Corner)	SLOAN PL	CO	CO	10/09/2009 to 03/03/2010	1152100	300	LACFCD	LACFCD	Once Between May-September & Whenever CB ≥40% Full of Trash/Debris
CPS	SHADY GROVE PL (WN Corner)	SLOAN PL	CO	CO	10/09/2009 to 03/03/2010	1152097	300	LACFCD	LACFCD	Once Between May-September & Whenever CB ≥40% Full of Trash/Debris
CPS	SHADY GROVE PL (WN Corner)	SLOAN PL	CO	CO	10/09/2009 to 03/03/2010	1152098	300	LACFCD	LACFCD	Once Between May-September & Whenever CB ≥40% Full of Trash/Debris
CPS	KANAN RD (SW CORNER)	MALIBU VIEW CT	CO	CO	02/02/2015 to 06/01/2015	1066054	300	LACFCD	LACFCD	Once Between May-September & Whenever CB ≥40% Full of Trash/Debris
CPS	KANAN RD (SE CORNER)	MALIBU VIEW CT	CO	CO	02/02/2015 to 06/01/2015	1066056	300	LACFCD	LACFCD	Once Between May-September & Whenever CB ≥40% Full of Trash/Debris
CPS	HAZEL NUT CT (SE CORNER)	MULHOLLAND HWY	CO	CO	02/02/2015 to 06/01/2015	1067044	302	LACFCD	LACFCD	Once Between May-September & Whenever CB ≥40% Full of Trash/Debris
CPS	HAZEL NUT CT (NE CORNER)	MULHOLLAND HWY	CO	CO	02/02/2015 to 06/01/2015	1067045	300	LACFCD	LACFCD	Once Between May-September & Whenever CB ≥40% Full of Trash/Debris
CPS	LAS VIRGENES RD (W CORNER)	PARKMOR RD	CO	CO	02/02/2015 to 06/01/2015	1117057	300	LACFCD	LACFCD	Once Between May-September & Whenever CB ≥40% Full of Trash/Debris
CPS	LAS VIRGENES RD (SW CORNER)	MUREAU RD	CO	CO	02/02/2015 to 06/01/2015	1117058	300	LACFCD	LACFCD	Once Between May-September & Whenever CB ≥40% Full of Trash/Debris
CPS	LOST HILLS RD (NW CORNER)	CANWOOD ST	CO	CO	02/02/2015 to 06/01/2015	1118006	300	LACFCD	LACFCD	Once Between May-September & Whenever CB ≥40% Full of Trash/Debris
CPS	LOST HILLS RD (NE CORNER)	CANWOOD ST	CO	CO	02/02/2015 to 06/01/2015	1118007	300	LACFCD	LACFCD	Once Between May-September & Whenever CB ≥40% Full of Trash/Debris
CPS	LOST HILLS RD (SW CORNER)	CANWOOD ST	CO	CO	02/02/2015 to 06/01/2015	1118008	300	LACFCD	LACFCD	Once Between May-September & Whenever CB ≥40% Full of Trash/Debris
CPS	LOST HILLS RD (SE CORNER)	CANWOOD ST	CO	CO	02/02/2015 to 06/01/2015	1118009	300	LACFCD	LACFCD	Once Between May-September & Whenever CB ≥40% Full of Trash/Debris
CPS	PARKVIEW CT (NW CORNER)	REVERE WY	CO	CO	02/02/2015 to 06/01/2015	1118083	301	LACFCD	LACFCD	Once Between May-September & Whenever CB ≥40% Full of Trash/Debris
CPS	PARKVIEW CT (SW CORNER)	REVERE WY	CO	CO	02/02/2015 to 06/01/2015	1118084	300	LACFCD	LACFCD	Once Between May-September & Whenever CB ≥40% Full of Trash/Debris
CPS	PARKWIEW CT (SE CORNER)	REVERE WY	CO	CO	02/02/2015 to 06/01/2015	1118085	300	LACFCD	LACFCD	Once Between May-September & Whenever CB ≥40% Full of Trash/Debris
CPS	REVERE WY (NW CORNER)	TIFFANY CT	CO	CO	02/02/2015 to 06/01/2015	1118086	301	LACFCD	LACFCD	Once Between May-September & Whenever CB ≥40% Full of Trash/Debris
CPS	TIFFANY CT (NW CORNER)	REVERE WY	CO	CO	02/02/2015 to 06/01/2015	1118087	300	LACFCD	LACFCD	Once Between May-September & Whenever CB ≥40% Full of Trash/Debris
CPS	REVERE WY (NW CORNER)	LIBERTY CANYON RD	CO	CO	02/02/2015 to 06/01/2015	1118088	301	LACFCD	LACFCD	Once Between May-September & Whenever CB ≥40% Full of Trash/Debris
CPS	LIBERTY CANYON RD (NW CORNER)	REVERE WY	CO	CO	02/02/2015 to 06/01/2015	1118090	300	LACFCD	LACFCD	Once Between May-September & Whenever CB ≥40% Full of Trash/Debris
CPS	LIBERTY CANYON RD (SE CORNER)	REVERE WY	CO	CO	02/02/2015 to 06/01/2015	1118093	300	LACFCD	LACFCD	Once Between May-September & Whenever CB ≥40% Full of Trash/Debris
CPS	LIBERTY CANYON RD (SW CORNER)	REVERE WY	CO	CO	02/02/2015 to 06/01/2015	1118215	300	LACFCD	LACFCD	Once Between May-September & Whenever CB ≥40% Full of Trash/Debris
CPS	LIBERTY CANYON RD (NE CORNER)	REVERE WY	CO	CO	02/02/2015 to 06/01/2015	1118216	300	LACFCD	LACFCD	Once Between May-September & Whenever CB ≥40% Full of Trash/Debris
CPS	STOKES CANYON RD (NW CORNER)	MUHOLLAND HWY	CO	CO	02/02/2015 to 06/01/2015	1120003	300	LACFCD	LACFCD	Once Between May-September & Whenever CB ≥40% Full of Trash/Debris
CPS	STOKES CANYON RD (NW CORNER)	MUHOLLAND HWY	CO	CO	02/02/2015 to 06/01/2015	1119007	300	LACFCD	LACFCD	Once Between May-September & Whenever CB ≥40% Full of Trash/Debris
CPS	STOKES CANYON RD (NE CORNER)	MUHOLLAND HWY	CO	CO	02/02/2015 to 06/01/2015	1119008	300	LACFCD	LACFCD	Once Between May-September & Whenever CB ≥40% Full of Trash/Debris
CPS	STOKES CANYON RD (NE CORNER)	MUHOLLAND HWY	CO	CO	02/02/2015 to 06/01/2015	1120006	300	LACFCD	LACFCD	Once Between May-September & Whenever CB ≥40% Full of Trash/Debris
CPS	LAS VIRGENES RD (SE CORNER)	MUREAU RD	CO	CO	02/02/2015 to 06/01/2015	1152208	300	LACFCD	LACFCD	Once Between May-September & Whenever CB ≥40% Full of Trash/Debris
CPS	WOODBLUFF RD (SE CORNER)	COLD CANYON RD	CO	CO	02/02/2015 to 06/01/2015	1156009	301	CO	LACFCD	Once Between May-September & Whenever CB ≥40% Full of Trash/Debris

Notations:

Form: Insert additional rows, as necessary

Column 1: Indicate certified full capture device (FCD) installed

Column 2: Name FCD street location and indicate whether: E - East, N - North; NE - North East; NW - North West; S - South; SE - South East; SW - South West; W - West

ATTACHMENT 8.1 - EXHIBIT 3

Part VI.E.5.c.i -
Monitoring and Reporting Requirements
L.A. County MS4 Permit
County of Los Angeles

Certified Full Capture Systems Database
Malibu Creek Watershed

Date: 08/31/2016
Reporting Year: 2016
Prepared By: SL

Certified FCD(s) Installed	FCD Location	Nearest Cross Street	FCD Owner	FCD Maintained By	FCD Installation Date	CB ID No. Served by FCD	CB Type	CB Owner	CB Maintained By	Frequency of FCD Maintenance and other O&M comments

Column 3: Name the nearest cross street location of the FCD; A/E - Alleyway East of; A/N Alleyway North of

Column 4: FCD Owned by: CO - County of L.A.; LACFCD - L.A. County Flood Control District; Ci - City; Ca - Caltrans; Pr - Private; Oth - Others

Column 5: FCD Maintained by: CO - County of L.A.; LACFCD - L.A. County Flood Control District; Ci - City; Ca - Caltrans; Pr - Private; Oth - Others

Column 6: Provide the date when FCD was installed

Column 7: Indicate County or City assigned catch basin (CB) identification (ID) numbers

Column 8: Type of CB based on Standard Plan for Public Works Construction from Greenbook Committee, Public Works Standards, Inc. (i.e., 300-2; 301-2; 302-2; 303-2; etc.)

Column 9: CB Owned by: DBH - Department of Beaches and Harbor; CO - County of L.A.; LACFCD - L.A. County Flood Control District; Ci - City; Ca - Caltrans; Pr - Private; Oth - Others

Column 10: CB Maintained by: CO - County of L.A.; LACFCD - L.A. County Flood Control District; Ci - City; Ca - Caltrans; Pr - Private; Oth - Others

Column 11: Indicate frequency of FCD maintenance (e.g. inspection & cleanout: 1x/3 mo., 1x/6 mo., 1x Nov., 1x Jan., 1x Aug., etc.)

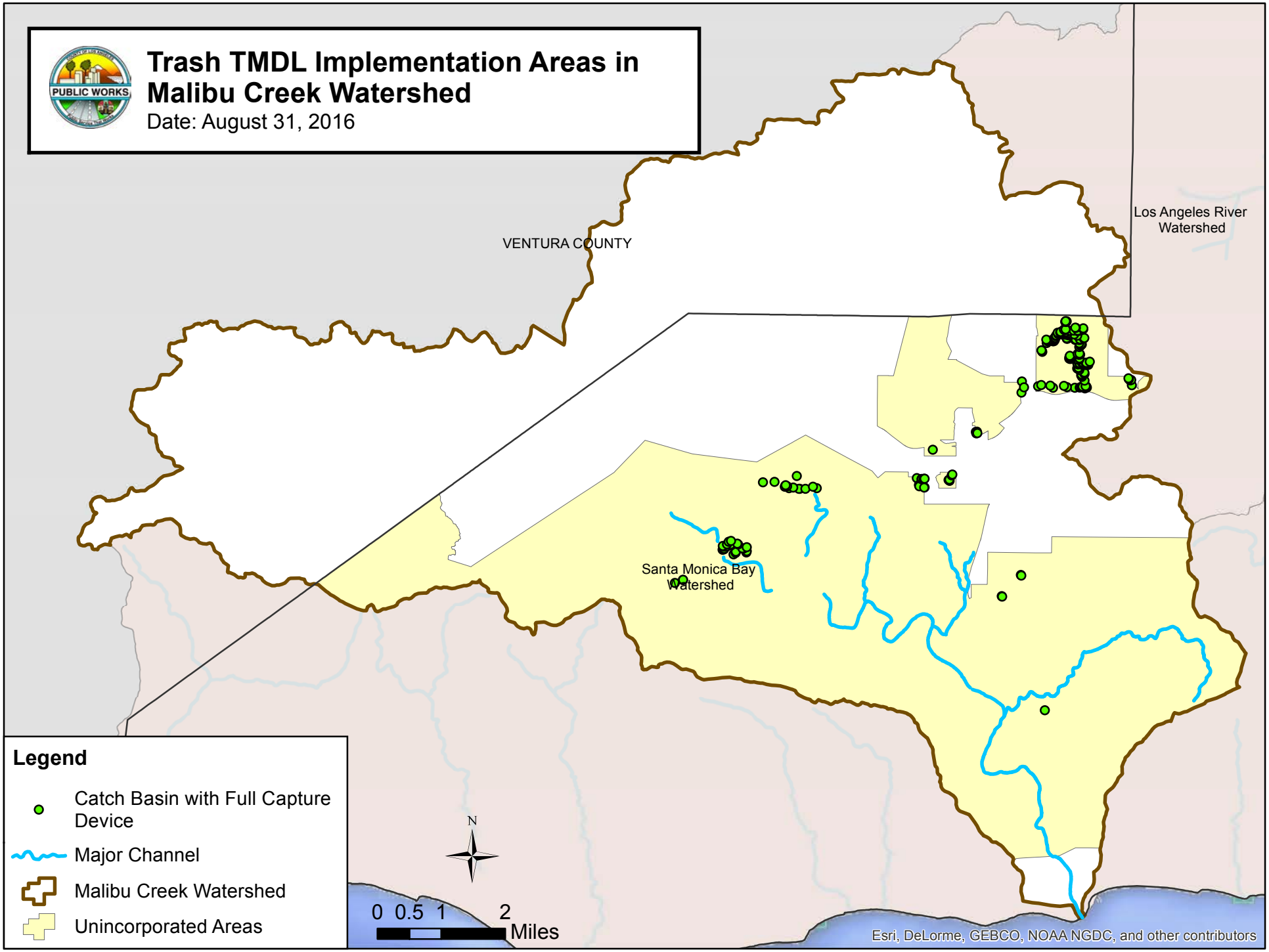
Trash TMDL Implementation Areas in Malibu Creek Watershed
Date: August 31, 2016
PUBLIC WORKS
VENTURA COUNTY
Los Angeles River Watershed
Santa Monica Bay Watershed
Legend
Catch Basin with Full Capture Device
Major Channel
Malibu Creek Watershed
Unincorporated Areas
N
0 0.5 1 2
Miles
Esri, DeLorme, GEBCO, NOAA NGDC, and other contributors

BALLONA CREEK WATERSHED
TRASH TOTAL MAXIMUM DAILY LOAD MONITORING AND ANNUAL REPORT
IMPLEMENTATION YEAR 12
OCTOBER 1, 2015 to SEPTEMBER 30, 2016

Background

On August 1, 2002, the Ballona Creek Trash Total Maximum Daily Load (TMDL) was approved and adopted. On February 8, 2005, a Regulatory Action was approved to amend and revise the TMDL. The TMDL implementation schedule requires a 10 percent progressive reduction of the trash baseline load each year starting two years (2004) after the establishment of the TMDL until the numeric target of zero trash is achieved (2013). The final compliance date of zero percent of the baseline load must be achieved by September 30, 2015.

Potential Point Sources and Responsible Jurisdictions

Per the 2008-2009 Ballona Creek Trash TMDL Annual Report, there were 310 catch basins that were originally identified that established the baseline condition for the County-unincorporated communities located within the area defined in the Ballona Creek Trash TMDL. There are six County-unincorporated communities within the area defined in the Ballona Creek Trash TMDL. Pursuant to the TMDL, the County is responsible for the point-source trash contributed by the County-unincorporated communities within the Ballona Creek and Marina del Rey watersheds.

Monitoring and Reporting

In February 2004, the County submitted the Trash Baseline Monitoring Report as required by the initial TMDL. Five land-use categories were monitored, and a baseline-waste load allocation value was calculated based on the monitoring results.

In April 2007, after extensive research, testing, and development, the County submitted a Full-Capture Device Technical Report[1] for the connector pipe screen (CPS) device to the Regional Board. The CPS device[2] was subsequently certified by the Regional Board as an approved full-capture device on August 1, 2007. According to the Regional Board, “a full-capture system is any single device or series of devices that traps all particles retained by a 5-millimeter mesh screen (100 percent trash removal) and has a design treatment capacity of not less than the peak-flow rate resulting from a one-year, one-hour, storm in the subdrainage area” (Resolution No. 04-023).

In accordance with the TMDL, the County has submitted a Status Report on an annual basis along with the Annual Storm Water Monitoring Report.

[1] Technical Report - Connector Pipe Screen Design (Full-Capture TMDL Compliance, Screen and Bypassing Sizing Requirements). Dated April 2007.

[2] The list of Executive Officer approved full-capture systems is available at the following site: http://www.waterboards.ca.gov/losangeles/water_issues/programs/tmdl/full_capture_certification.shtml

Implementation Strategy

The County's implementation strategy is to install full-capture devices in all feasible catch basins within the unincorporated areas of the County. The installation of these devices is being completed by construction contracts in order to address the required compliance deadlines. The initial contracts were located in the highest trash generating areas.

Completed Full-Capture Retrofits

To date, six construction contracts have been awarded and implemented for the Ballona Creek and Marina del Rey watersheds. With the completion of the sixth contract, the County has met the 100 percent compliance with the installation of full capture systems on all 429 identified catch basins within the County unincorporated areas within the Ballona Creek and Marina del Rey watersheds.

Future Full-Capture Retrofits

The County will continue to retrofit any new or newly identified catch basins in the future to meet the 100 percent compliance requirement. Outstanding catch basins will be retrofitted in our next catch basin retrofit contract.

TM:

\\pw01\pwpublic\wmpub\Unincorporated Area East\Projects\Trash TMDLs\2016 EWMP Group Boundaries\Ballona Creek Watershed Trash TMDL 2016\PDFs\BC Trash TMDL Status Report (2015-16.doc

Enc.

ATTACHMENT 8.1 - EXHIBIT 4

Part VI.E.5.c.i -
Monitoring and Reporting Requirements
L.A. County MS4 Permit
County of Los Angeles

Certified Full Capture Systems Database
Ballona Creek Watershed

Date: 08/31/2016
Reporting Year: 2016
Prepared By: SL

Certified FCD(s) Installed	FCD Location	Nearest Cross Street	FCD Owner	FCD Maintained By	FCD Installation Date	CB ID No. Served by FCD	CB Type	CB Owner	CB Maintained By	Frequency of FCD Maintenance and other O&M comments
CPS	GARTH AV (NE CORNER)	CENTINELLA AV	CO	CO	08/08/2005 to 01/24/2006	1535013	300	LACFCD	LACFCD	Once Between May-September & Whenever CB ≥40% Full of Trash/Debris
CPS	PALMERO BLVD (SE CORNER)	STOCKER ST	CO	CO	08/08/2005 to 01/24/2006	1587262	300	LACFCD	LACFCD	Once Between May-September & Whenever CB ≥40% Full of Trash/Debris
CPS	STOCKER ST (SE CORNER)	DON MIGUEL DR	CO	CO	08/08/2005 to 01/24/2006	1587249	301	LACFCD	LACFCD	Once Between May-September & Whenever CB ≥40% Full of Trash/Debris
CPS	VALLEYDALE AVE (NE CORNER)	NORTHRIDGE DR	CO	CO	08/08/2005 to 01/24/2006	1588244	303	CO	LACFCD	Once Between May-September & Whenever CB ≥40% Full of Trash/Debris
CPS	STOCKER ST (W-MED CORNER)	OVERHILL DR	CO	CO	08/08/2005 to 01/24/2006	1588236	300	CO	LACFCD	Once Between May-September & Whenever CB ≥40% Full of Trash/Debris
CPS	SLAUSON (NW CORNER)	HEATHERDALE DR	CO	CO	08/08/2005 to 01/24/2006	1588213	302	LACFCD	LACFCD	Once Between May-September & Whenever CB ≥40% Full of Trash/Debris
CPS	SLAUSON AVE (N/W CORNER)	LACIENGA BLVD	CO	CO	08/08/2005 to 01/24/2006	1535041	300	LACFCD	LACFCD	Once Between May-September & Whenever CB ≥40% Full of Trash/Debris
CPS	LACIENGA BLVD (NW CORNER)	SLAUSON AVE	CO	CO	08/08/2005 to 01/24/2006	1535040	300	LACFCD	LACFCD	Once Between May-September & Whenever CB ≥40% Full of Trash/Debris
CPS	OVERHILL DRIVE (NW CORNER)	SLAUSON AVE	CO	CO	08/08/2005 to 01/24/2006	1535065	300	LACFCD	LACFCD	Once Between May-September & Whenever CB ≥40% Full of Trash/Debris
CPS	SLAUSON AV (NW1 CORNER)	BRISTOL WY	CO	CO	08/08/2005 to 01/24/2006	1535059	302	LACFCD	LACFCD	Once Between May-September & Whenever CB ≥40% Full of Trash/Debris
CPS	SLAUSON AV (NW2 CORNER)	BRISTOL WY	CO	CO	08/08/2005 to 01/24/2006	1535064	300	LACFCD	LACFCD	Once Between May-September & Whenever CB ≥40% Full of Trash/Debris
CPS	ARCHCREST (N CORNER)	SECREST DR	CO	CO	08/08/2005 to 01/24/2006	1535063	300	LACFCD	LACFCD	Once Between May-September & Whenever CB ≥40% Full of Trash/Debris
CPS	HARCROSS DR (NW CORNER)	ANGELES VISTA	CO	CO	08/08/2005 to 01/24/2006	1535061	300	LACFCD	LACFCD	Once Between May-September & Whenever CB ≥40% Full of Trash/Debris
CPS	ADALE (SE CORNER)	SPRING DALE	CO	CO	08/08/2005 to 01/24/2006	1588055	300	CO	LACFCD	Once Between May-September & Whenever CB ≥40% Full of Trash/Debris
CPS	57TH STREET (SW CORNER)	VALLEY RIDGE AVE	CO	CO	08/08/2005 to 01/24/2006	1534090	300	LACFCD	LACFCD	Once Between May-September & Whenever CB ≥40% Full of Trash/Debris
CPS	HARCROSS DR (NW CORNER)	HARTCROSS	CO	CO	08/08/2005 to 01/24/2006	1534091	300	LACFCD	LACFCD	Once Between May-September & Whenever CB ≥40% Full of Trash/Debris
CPS	57TH STREET (NW CORNER)	VALLEYRIDGE AVE	CO	CO	08/08/2005 to 01/24/2006	1534087	300	LACFCD	LACFCD	Once Between May-September & Whenever CB ≥40% Full of Trash/Debris
CPS	BRADNA (NE CORNER)	HARTCROSS	CO	CO	08/08/2005 to 01/24/2006	1534089	300	CO	LACFCD	Once Between May-September & Whenever CB ≥40% Full of Trash/Debris
CPS	ANGELES VISTA (S CORNER)		CO	CO	08/08/2005 to 01/24/2006	1534082	300	LACFCD	LACFCD	Once Between May-September & Whenever CB ≥40% Full of Trash/Debris
CPS	ANGELES VISTA (SW CORNER)		CO	CO	08/08/2005 to 01/24/2006	1534083	300	LACFCD	LACFCD	Once Between May-September & Whenever CB ≥40% Full of Trash/Debris
CPS	MARBURN AVE (W CORNER)	ANGELES VISTA BLVD	CO	CO	08/08/2005 to 01/24/2006	1534080	300	LACFCD	LACFCD	Once Between May-September & Whenever CB ≥40% Full of Trash/Debris
CPS	MARBURN DR (NW CORNER)	ANGELES VISTA BLVD	CO	CO	08/08/2005 to 01/24/2006	1534086	300	LACFCD	LACFCD	Once Between May-September & Whenever CB ≥40% Full of Trash/Debris
CPS	VERDUN AVE (W CORNER)	ANGELES VISTA BLVD	CO	CO	08/08/2005 to 01/24/2006	1534085	300	LACFCD	LACFCD	Once Between May-September & Whenever CB ≥40% Full of Trash/Debris
CPS	ANGELES VISTA BLVD (S CORNER)	VERDUN AVE	CO	CO	08/08/2005 to 01/24/2006	1534028	300	LACFCD	LACFCD	Once Between May-September & Whenever CB ≥40% Full of Trash/Debris
CPS	VERDUN AVE (W CORNER)	ANGELES VISTA BLVD	CO	CO	08/08/2005 to 01/24/2006	1588018	301	LACFCD	LACFCD	Once Between May-September & Whenever CB ≥40% Full of Trash/Debris
CPS	VERDUN AVE (E CORNER)	ANGELES VISTA BLVD	CO	CO	08/08/2005 to 01/24/2006	1588019	300	LACFCD	LACFCD	Once Between May-September & Whenever CB ≥40% Full of Trash/Debris
CPS	VERDUN AVE (E CORNER)	ANGELES VISTA BLVD	CO	CO	08/08/2005 to 01/24/2006	1534075	300	LACFCD	LACFCD	Once Between May-September & Whenever CB ≥40% Full of Trash/Debris
CPS	ONACREST DR (SE CORNER)	NRIDGE DRIVE	CO	CO	08/08/2005 to 01/24/2006	1534076	300	LACFCD	LACFCD	Once Between May-September & Whenever CB ≥40% Full of Trash/Debris
CPS	INADALE AVE (W CORNER)	ANGELES VISTA BLVD	CO	CO	08/08/2005 to 01/24/2006	1588015	300	CO	LACFCD	Once Between May-September & Whenever CB ≥40% Full of Trash/Debris
CPS	PARKGLEN AVE (N. W CORNER)	ANGELES VISTA BLVD	CO	CO	08/08/2005 to 01/24/2006	1588025	300	LACFCD	LACFCD	Once Between May-September & Whenever CB ≥40% Full of Trash/Debris
CPS	NRIDGE DR (WN CORNER)	VALLEY RIDGE AVE	CO	CO	08/08/2005 to 01/24/2006	1534097	302	CO	LACFCD	Once Between May-September & Whenever CB ≥40% Full of Trash/Debris
CPS	LA CIENEGA BLVD (N CORNER)	STOCKER	CO	CO	08/08/2005 to 01/24/2006	1534098	300	LACFCD	LACFCD	Once Between May-September & Whenever CB ≥40% Full of Trash/Debris
CPS	LA CIENEGA BLVD (N CORNER)	STOCKER	CO	CO	08/08/2005 to 01/24/2006	1534099	300	LACFCD	LACFCD	Once Between May-September & Whenever CB ≥40% Full of Trash/Debris
CPS	LA CIENEGA BLVD (N CORNER)	STOCKER	CO	CO	08/08/2005 to 01/24/2006	1534100	300	LACFCD	LACFCD	Once Between May-September & Whenever CB ≥40% Full of Trash/Debris
CPS	SOPHOMORE DR (N CORNER)	FRESHMAN DR	CO	CO	08/08/2005 to 01/24/2006	1588023	300	LACFCD	LACFCD	Once Between May-September & Whenever CB ≥40% Full of Trash/Debris
CPS	PARK MAIN RD (S CORNER)		CO	CO	08/08/2005 to 01/24/2006	1588058	300	LACFCD	LACFCD	Once Between May-September & Whenever CB ≥40% Full of Trash/Debris
CPS	SEPULVEDA BL (NE CORNER)	WILSHIRE BL	CO	CO	08/08/2005 to 01/24/2006	1588043	300	CO	LACFCD	Once Between May-September & Whenever CB ≥40% Full of Trash/Debris
CPS	WILSHIRE BL (NE CORNER)	SAN VICENTES	CO	CO	08/08/2005 to 01/24/2006	1588044	300	CO	LACFCD	Once Between May-September & Whenever CB ≥40% Full of Trash/Debris
CPS	SEPULVEDA BL (NE CORNER)	WILSHIRE BL	CO	CO	08/08/2005 to 01/24/2006	1588036	300	CO	LACFCD	Once Between May-September & Whenever CB ≥40% Full of Trash/Debris
CPS	BRINGHAM (NE CORNER)	SAN VICENTE	CO	CO	08/08/2005 to 01/24/2006	1588087	300	CO	LACFCD	Once Between May-September & Whenever CB ≥40% Full of Trash/Debris
CPS	SEPULVEDA BL (NW CORNER)	CONSTITUTION AVE	CO	CO	08/08/2005 to 01/24/2006	1588041	300	CO	LACFCD	Once Between May-September & Whenever CB ≥40% Full of Trash/Debris
CPS	WILSHIRE BL (NW CORNER)	VETERAN AVE	CO	CO	08/08/2005 to 01/24/2006	1588037	300	LACFCD	LACFCD	Once Between May-September & Whenever CB ≥40% Full of Trash/Debris
CPS	SEPULVEDA BL (NE CORNER)	CONSTITUTION AVE	CO	CO	08/08/2005 to 01/24/2006	1588088	300	LACFCD	LACFCD	Once Between May-September & Whenever CB ≥40% Full of Trash/Debris
CPS	BEVERLY (SE CORNER)	GENESEE	CO	CO	08/08/2005 to 01/24/2006	1588040	300	LACFCD	LACFCD	Once Between May-September & Whenever CB ≥40% Full of Trash/Debris
CPS	SHERHOURNE AVE (NE CORNER)	CENTINELLA AVE	CO	CO	08/08/2005 to 01/24/2006	1588039	306	LACFCD	LACFCD	Once Between May-September & Whenever CB ≥40% Full of Trash/Debris
CPS	CHARITON (NE CORNER)	HOLT AV	CO	CO	08/08/2005 to 01/24/2006	1588060	300	LACFCD	LACFCD	Once Between May-September & Whenever CB ≥40% Full of Trash/Debris
CPS	CENTINELLA AVE (NE CORNER)	WOOSTER AVE	CO	CO	08/08/2005 to 01/24/2006	1588059	300	LACFCD	LACFCD	Once Between May-September & Whenever CB ≥40% Full of Trash/Debris
CPS	CENTINELLA AVE (NE CORNER)	SPRINGPACK AVE	CO	CO	08/08/2005 to 01/24/2006	1588062	300	LACFCD	LACFCD	Once Between May-September & Whenever CB ≥40% Full of Trash/Debris
CPS	KINGS RD (W CORNER)	S. CROFT STREET	CO	CO	08/08/2005 to 01/24/2006	1588063	301	LACFCD	LACFCD	Once Between May-September & Whenever CB ≥40% Full of Trash/Debris
CPS	62ND ST (SE CORNER)	CONDON AVE	CO	CO	08/08/2005 to 01/24/2006	1588069	300	CO	LACFCD	Once Between May-September & Whenever CB ≥40% Full of Trash/Debris
CPS	62ND ST (NE CORNER)	CONDON AVE	CO	CO	08/08/2005 to 01/24/2006	1588065	300	CO	LACFCD	Once Between May-September & Whenever CB ≥40% Full of Trash/Debris
CPS	CORNING AVE (E CORNER)	62ND STREET	CO	CO	08/08/2005 to 01/24/2006	1588070	300	CO	LACFCD	Once Between May-September & Whenever CB ≥40% Full of Trash/Debris
CPS	LACIENGA BLVD (S CORNER)	SLAUSON AVE	CO	CO	08/08/2005 to 01/24/2006	1588064	301	LACFCD	LACFCD	Once Between May-September & Whenever CB ≥40% Full of Trash/Debris
CPS	SLAUSON AVE (N CORNER)	CORNING AVE	CO	CO	08/08/2005 to 01/24/2006	1588049	300	LACFCD	LACFCD	Once Between May-September & Whenever CB ≥40% Full of Trash/Debris
CPS	CORNING AVE (W CORNER)	SLAUSON AVE	CO	CO	08/08/2005 to 01/24/2006	1588045	300	LACFCD	LACFCD	Once Between May-September & Whenever CB ≥40% Full of Trash/Debris
CPS	SLAUSON AVE (N CORNER)	SHERBOURNE DR	CO	CO	08/08/2005 to 01/24/2006	1588068	300	LACFCD	LACFCD	Once Between May-September & Whenever CB ≥40% Full of Trash/Debris
CPS	SHERBOURNE DR (E CORNER)	SLAUSON AVE	CO	CO	08/08/2005 to 01/24/2006	1588048	300	LACFCD	LACFCD	Once Between May-September & Whenever CB ≥40% Full of Trash/Debris
CPS	SLAUSON AVE (N CORNER)	SHERBOURNE DR	CO	CO	08/08/2005 to 01/24/2006	1588071	300	LACFCD	LACFCD	Once Between May-September & Whenever CB ≥40% Full of Trash/Debris
CPS	SLAUSON AVE (N CORNER)	SHENANDOAH AVE	CO	CO	08/08/2005 to 01/24/2006	1588047	301	LACFCD	LACFCD	Once Between May-September & Whenever CB ≥40% Full of Trash/Debris

Certified FCD(s) Installed	FCD Location	Nearest Cross Street	FCD Owner	FCD Maintained By	FCD Installation Date	CB ID No. Served by FCD	CB Type	CB Owner	CB Maintained By	Frequency of FCD Maintenance and other O&M comments
CPS	HEATHERDALE DR (NW CORNER)	SLAUSON AVE	CO	CO	08/08/2005 to 01/24/2006	1588073	301	LACFCD	LACFCD	Once Between May-September & Whenever CB ≥40% Full of Trash/Debris
CPS	SHERBOURNE DR (E CORNER)	SLAUSON AVE	CO	CO	08/08/2005 to 01/24/2006	1588075	301	LACFCD	LACFCD	Once Between May-September & Whenever CB ≥40% Full of Trash/Debris
CPS	SLAUSON AVE (N CORNER)	SHENANDOAH AVE	CO	CO	08/08/2005 to 01/24/2006	1588074	301	LACFCD	LACFCD	Once Between May-September & Whenever CB ≥40% Full of Trash/Debris
CPS	SLAUSON AVE (N CORNER)	SHENANDOAH AVE	CO	CO	08/08/2005 to 01/24/2006	1588046	300	LACFCD	LACFCD	Once Between May-September & Whenever CB ≥40% Full of Trash/Debris
CPS	SHENANDOAH AVE (W CORNER)	SLAUSON AVE	CO	CO	08/08/2005 to 01/24/2006	1588076	300	LACFCD	LACFCD	Once Between May-September & Whenever CB ≥40% Full of Trash/Debris
CPS	SLAUSON AVE (N CORNER)	SHENANDOAH AVE	CO	CO	08/08/2005 to 01/24/2006	1588078	300	LACFCD	LACFCD	Once Between May-September & Whenever CB ≥40% Full of Trash/Debris
CPS	OVERHILL DRIVE (NW CORNER)	SLAUSON AVE	CO	CO	08/08/2005 to 01/24/2006	1588050	300	LACFCD	LACFCD	Once Between May-September & Whenever CB ≥40% Full of Trash/Debris
CPS	SHENANDOAH AVE (E CORNER)	SLAUSON AVE	CO	CO	08/08/2005 to 01/24/2006	1588077	300	LACFCD	LACFCD	Once Between May-September & Whenever CB ≥40% Full of Trash/Debris
CPS	OVERHILL DRIVE (NW CORNER)	SLAUSON AVE	CO	CO	08/08/2005 to 01/24/2006	1588051	300	LACFCD	LACFCD	Once Between May-September & Whenever CB ≥40% Full of Trash/Debris
CPS	57TH STREET (S CORNER)	SHENANDOAH AVE	CO	CO	08/08/2005 to 01/24/2006	1588085	300	LACFCD	LACFCD	Once Between May-September & Whenever CB ≥40% Full of Trash/Debris
CPS	57TH STREET (S CORNER)	SHENANDOAH AVE	CO	CO	08/08/2005 to 01/24/2006	1588083	300	LACFCD	LACFCD	Once Between May-September & Whenever CB ≥40% Full of Trash/Debris
CPS	57TH STREET (N CORNER)	SHENANDOAH AVE	CO	CO	08/08/2005 to 01/24/2006	1588086	300	LACFCD	LACFCD	Once Between May-September & Whenever CB ≥40% Full of Trash/Debris
CPS	LA CIENEGA BLVD (W CORNER)		CO	CO	08/08/2005 to 01/24/2006	1588081	300	CO	LACFCD	Once Between May-September & Whenever CB ≥40% Full of Trash/Debris
CPS	SHENANDOAH AVE (E CORNER)	57TH STREET	CO	CO	08/08/2005 to 01/24/2006	1588082	300	LACFCD	LACFCD	Once Between May-September & Whenever CB ≥40% Full of Trash/Debris
CPS	VALDINA PL. (E CORNER)	E END OF /ST.	CO	CO	08/08/2005 to 01/24/2006	1588084	300	CO	LACFCD	Once Between May-September & Whenever CB ≥40% Full of Trash/Debris
CPS	55TH STREET (N CORNER)	GARTH AVE	CO	CO	08/08/2005 to 01/24/2006	1588098	300	LACFCD	LACFCD	Once Between May-September & Whenever CB ≥40% Full of Trash/Debris
CPS	55TH STREET (S CORNER)	SHENANDOAH AVE	CO	CO	08/08/2005 to 01/24/2006	1588001	300	LACFCD	LACFCD	Once Between May-September & Whenever CB ≥40% Full of Trash/Debris
CPS	SHENANDOAH AVE (W CORNER)	55TH STREET	CO	CO	08/08/2005 to 01/24/2006	1588097	300	LACFCD	LACFCD	Once Between May-September & Whenever CB ≥40% Full of Trash/Debris
CPS	GARTH AVE (W CORNER)	55TH STREET	CO	CO	08/08/2005 to 01/24/2006	1588099	300	LACFCD	LACFCD	Once Between May-September & Whenever CB ≥40% Full of Trash/Debris
CPS	55TH STREET (S CORNER)	SENFORD AVE	CO	CO	08/08/2005 to 01/24/2006	1588002	300	LACFCD	LACFCD	Once Between May-September & Whenever CB ≥40% Full of Trash/Debris
CPS	SHERBROWN DR (E CORNER)	55TH STREET	CO	CO	08/08/2005 to 01/24/2006	1588135	300	LACFCD	LACFCD	Once Between May-September & Whenever CB ≥40% Full of Trash/Debris
CPS	55TH STREET (N CORNER)	REYNIER	CO	CO	08/08/2005 to 01/24/2006	1588134	300	LACFCD	LACFCD	Once Between May-September & Whenever CB ≥40% Full of Trash/Debris
CPS	BEDFORD AVE (E CORNER)	55TH STREET	CO	CO	08/08/2005 to 01/24/2006	1588004	300	LACFCD	LACFCD	Once Between May-September & Whenever CB ≥40% Full of Trash/Debris
CPS	SRIDGE AVE (N. W CORNER)	PARKGLEN AVE	CO	CO	08/08/2005 to 01/24/2006	1588005	300	LACFCD	LACFCD	Once Between May-September & Whenever CB ≥40% Full of Trash/Debris
CPS	PARK MAIN RD (E CORNER)		CO	CO	08/08/2005 to 01/24/2006	1534242	300	LACFCD	LACFCD	Once Between May-September & Whenever CB ≥40% Full of Trash/Debris
CPS	WILSHIRE BL (SE CORNER)	SAN VICENTES	CO	CO	08/08/2005 to 01/24/2006	1534243	0	CO	LACFCD	Once Between May-September & Whenever CB ≥40% Full of Trash/Debris
CPS	LORADO WY (SW CORNER)	CHANSON DR	CO	CO	08/08/2005 to 01/24/2006	1588187	300	LACFCD	LACFCD	Once Between May-September & Whenever CB ≥40% Full of Trash/Debris
CPS	MULLEN AVE (SW CORNER)	MONTEITH DR	CO	CO	08/08/2005 to 01/24/2006	1534248	300	LACFCD	LACFCD	Once Between May-September & Whenever CB ≥40% Full of Trash/Debris
CPS	MULLEN AVE (SW CORNER)	MONTEITH DR	CO	CO	08/08/2005 to 01/24/2006	1534253	300	LACFCD	LACFCD	Once Between May-September & Whenever CB ≥40% Full of Trash/Debris
CPS	MULLEN AVE (NE CORNER)	OLYMPIAD DR	CO	CO	08/08/2005 to 01/24/2006	1534250	0	LACFCD	LACFCD	Once Between May-September & Whenever CB ≥40% Full of Trash/Debris
CPS	OLYMPIAD DR (NW CORNER)	MULLEN PL	CO	CO	08/08/2005 to 01/24/2006	1642192	300	LACFCD	LACFCD	Once Between May-September & Whenever CB ≥40% Full of Trash/Debris
CPS	OLYMPIAD DR (NW CORNER)	MULLEN PL	CO	CO	08/08/2005 to 01/24/2006	1642191	300	LACFCD	LACFCD	Once Between May-September & Whenever CB ≥40% Full of Trash/Debris
CPS	MULLEN AVE (WS CORNER)	FAIRWAY BL	CO	CO	08/08/2005 to 01/24/2006	1642190	300	LACFCD	LACFCD	Once Between May-September & Whenever CB ≥40% Full of Trash/Debris
CPS	FAIRWAY BL (WN CORNER)	PRESIDO DR	CO	CO	08/08/2005 to 01/24/2006	1642189	300	LACFCD	LACFCD	Once Between May-September & Whenever CB ≥40% Full of Trash/Debris
CPS	FAIRWAY BL (WN CORNER)	MULLEN AVE	CO	CO	08/08/2005 to 01/24/2006	1534238	300	LACFCD	LACFCD	Once Between May-September & Whenever CB ≥40% Full of Trash/Debris
CPS	PRESIDO DR (SE CORNER)	FAIRWAY BL	CO	CO	08/08/2005 to 01/24/2006	1534239	300	LACFCD	LACFCD	Once Between May-September & Whenever CB ≥40% Full of Trash/Debris
CPS	FAIRWAY BL (WN CORNER)	MULLEN AVE	CO	CO	08/08/2005 to 01/24/2006	1534240	300	LACFCD	LACFCD	Once Between May-September & Whenever CB ≥40% Full of Trash/Debris
CPS	OLYMPIAD DR (SW CORNER)	ANGELES VISTA BL	CO	CO	08/08/2005 to 01/24/2006	1587224	300	CO	LACFCD	Once Between May-September & Whenever CB ≥40% Full of Trash/Debris
CPS	OLYMPIAD DR (SE CORNER)	VICTORIA AVE	CO	CO	08/08/2005 to 01/24/2006	1587223	300	LACFCD	LACFCD	Once Between May-September & Whenever CB ≥40% Full of Trash/Debris
CPS	OLYMPIAD DR (SW CORNER)	VICTORIA AVE	CO	CO	08/08/2005 to 01/24/2006	1587225	300	LACFCD	LACFCD	Once Between May-September & Whenever CB ≥40% Full of Trash/Debris
CPS	MT VERNON DR (WN CORNER)	ANGELES VISTA BL	CO	CO	08/08/2005 to 01/24/2006	1533094	300	LACFCD	LACFCD	Once Between May-September & Whenever CB ≥40% Full of Trash/Debris
CPS	MT VERNON DR (WS CORNER)	VICTORIA AVE	CO	CO	08/08/2005 to 01/24/2006	1533095	300	LACFCD	LACFCD	Once Between May-September & Whenever CB ≥40% Full of Trash/Debris
CPS	MT VERNON DR (NW CORNER)	VICTORIA AVE	CO	CO	08/08/2005 to 01/24/2006	1533147	300	LACFCD	LACFCD	Once Between May-September & Whenever CB ≥40% Full of Trash/Debris
CPS	ADMIRALTY WY (NE CORNER)	BALI WY	CO	CO	08/08/2005 to 01/24/2006	1533149	300	LACFCD	LACFCD	Once Between May-September & Whenever CB ≥40% Full of Trash/Debris
CPS	CHARITON (NW1 CORNER)	54TH ST	CO	CO	08/08/2005 to 01/24/2006	1533148	300	LACFCD	LACFCD	Once Between May-September & Whenever CB ≥40% Full of Trash/Debris
CPS	CHARITON (NE1 CORNER)	54TH ST	CO	CO	08/08/2005 to 01/24/2006	1434100	300	LACFCD	LACFCD	Once Between May-September & Whenever CB ≥40% Full of Trash/Debris
CPS	CHARITON (NW2 CORNER)	54TH ST	CO	CO	08/08/2005 to 01/24/2006	1434101	300	LACFCD	LACFCD	Once Between May-September & Whenever CB ≥40% Full of Trash/Debris
CPS	STOCKER (NE1 CORNER)	DON QUIXOTE	CO	CO	08/08/2005 to 01/24/2006	1434054	300	LACFCD	LACFCD	Once Between May-September & Whenever CB ≥40% Full of Trash/Debris
CPS	STOCKER (NE2 CORNER)	DON QUIXOTE	CO	CO	08/08/2005 to 01/24/2006	1434055	300	LACFCD	LACFCD	Once Between May-September & Whenever CB ≥40% Full of Trash/Debris
CPS	STOCKER (NW1 CORNER)	DON QUIXOTE	CO	CO	08/08/2005 to 01/24/2006	1434053	300	LACFCD	LACFCD	Once Between May-September & Whenever CB ≥40% Full of Trash/Debris
CPS	STOCKER (NW2 CORNER)	DON QUIXOTE	CO	CO	08/08/2005 to 01/24/2006	1434052	300	LACFCD	LACFCD	Once Between May-September & Whenever CB ≥40% Full of Trash/Debris
CPS	STOCKER (NW3 CORNER)	DON QUIXOTE	CO	CO	08/08/2005 to 01/24/2006	1434051	300	LACFCD	LACFCD	Once Between May-September & Whenever CB ≥40% Full of Trash/Debris
CPS	VALLEY RIDGE (SW2 CORNER)	STOCKER	CO	CO	08/08/2005 to 01/24/2006	1434014	300	LACFCD	LACFCD	Once Between May-September & Whenever CB ≥40% Full of Trash/Debris
CPS	STOCKER (SW CORNER)	PRESIDIO	CO	CO	08/08/2005 to 01/24/2006	1434048	300	CO	LACFCD	Once Between May-September & Whenever CB ≥40% Full of Trash/Debris
CPS	STOCKER (SW CORNER)	DON MIGUEL	CO	CO	08/08/2005 to 01/24/2006	1434012	300	CO	LACFCD	Once Between May-September & Whenever CB ≥40% Full of Trash/Debris
CPS	VALLEY RIDGE (SE CORNER)	STOCKER	CO	CO	08/08/2005 to 01/24/2006	1434047	300	LACFCD	LACFCD	Once Between May-September & Whenever CB ≥40% Full of Trash/Debris
CPS	VALLEY RIDGE (SW1 CORNER)	STOCKER	CO	CO	08/08/2005 to 01/24/2006	1584262	300	CO	LACFCD	Once Between May-September & Whenever CB ≥40% Full of Trash/Debris
CPS	SENFORD AV (NE CORNER)	55TH ST	CO	CO	09/08/2008 to 03/10/2009	1534036	300	LACFCD	LACFCD	Once Between May-September & Whenever CB ≥40% Full of Trash/Debris
CPS	LINCOLN BL (N CORNER)	FIJI WAY	CO	CO	09/08/2008 to 03/10/2009	1438006	300	LACFCD	LACFCD	Once Between May-September & Whenever CB ≥40% Full of Trash/Debris

ATTACHMENT 8.1 - EXHIBIT 4

Part VI.E.5.c.i -
Monitoring and Reporting Requirements
L.A. County MS4 Permit
County of Los Angeles

Certified Full Capture Systems Database
Ballona Creek Watershed

Date: 08/31/2016
Reporting Year: 2016
Prepared By: SL

Certified FCD(s) Installed	FCD Location	Nearest Cross Street	FCD Owner	FCD Maintained By	FCD Installation Date	CB ID No. Served by FCD	CB Type	CB Owner	CB Maintained By	Frequency of FCD Maintenance and other O&M comments
CPS	LINCOLN BL (S CORNER)	FIJI WAY	CO	CO	09/08/2008 to 03/10/2009	1438007	300	LACFCD	LACFCD	Once Between May-September & Whenever CB ≥40% Full of Trash/Debris
CPS	SPRING PARK AVE (NE CORNER)	RADLOCK AVE	CO	CO	09/08/2008 to 03/10/2009	1535004	300	LACFCD	LACFCD	Once Between May-September & Whenever CB ≥40% Full of Trash/Debris
CPS	SPRING PARK AVE (NW CORNER)	RADLOCK AVE	CO	CO	09/08/2008 to 03/10/2009	1535002	300	LACFCD	LACFCD	Once Between May-September & Whenever CB ≥40% Full of Trash/Debris
CPS	62ND STREET (S CORNER)	SENFORD AVE	CO	CO	09/08/2008 to 03/10/2009	1535003	300	LACFCD	LACFCD	Once Between May-September & Whenever CB ≥40% Full of Trash/Debris
CPS	LEDOUX RD (W CORNER)	64TH STR	CO	CO	09/08/2008 to 03/10/2009	1535001	300	LACFCD	LACFCD	Once Between May-September & Whenever CB ≥40% Full of Trash/Debris
CPS	62ND STREET (N CORNER)	SENFORD AVE	CO	CO	09/08/2008 to 03/10/2009	1535007	300	LACFCD	LACFCD	Once Between May-September & Whenever CB ≥40% Full of Trash/Debris
CPS	WOOSTER AVE (W CORNER)	62ND STR	CO	CO	09/08/2008 to 03/10/2009	1535069	300	LACFCD	LACFCD	Once Between May-September & Whenever CB ≥40% Full of Trash/Debris
CPS	SHENANDOAH AVE (E CORNER)	62ND STR.	CO	CO	09/08/2008 to 03/10/2009	1535068	300	LACFCD	LACFCD	Once Between May-September & Whenever CB ≥40% Full of Trash/Debris
CPS	62ND ST (NE CORNER)	CONDON AVE	CO	CO	09/08/2008 to 03/10/2009	1535005	300	CO	LACFCD	Once Between May-September & Whenever CB ≥40% Full of Trash/Debris
CPS	BEDFORD AVE (W CORNER)	62ND STREET	CO	CO	09/08/2008 to 03/10/2009	1535006	300	LACFCD	LACFCD	Once Between May-September & Whenever CB ≥40% Full of Trash/Debris
CPS	BEDFORD AVE (E CORNER)	62ND STREET	CO	CO	09/08/2008 to 03/10/2009	1535067	300	LACFCD	LACFCD	Once Between May-September & Whenever CB ≥40% Full of Trash/Debris
CPS	LACIENGA BLVD (S/W CORNER)	SLAUSON AVE	CO	CO	09/08/2008 to 03/10/2009	1535066	300	CO	LACFCD	Once Between May-September & Whenever CB ≥40% Full of Trash/Debris
CPS	HALM AV (SW CORNER)	61ST ST	CO	CO	09/08/2008 to 03/10/2009	1535010	300	LACFCD	LACFCD	Once Between May-September & Whenever CB ≥40% Full of Trash/Debris
CPS	LACIENGA BLVD (NE CORNER)	LEDOUX RD	CO	CO	09/08/2008 to 03/10/2009	1535008	300	LACFCD	LACFCD	Once Between May-September & Whenever CB ≥40% Full of Trash/Debris
CPS	LACIENGA BLVD (S CORNER)	SLAUSON AVE	CO	CO	09/08/2008 to 03/10/2009	1535009	300	CO	LACFCD	Once Between May-September & Whenever CB ≥40% Full of Trash/Debris
CPS	LACIENGA BLVD (S/E CORNER)	SLAUSON AVE	CO	CO	09/08/2008 to 03/10/2009	1535011	300	CO	LACFCD	Once Between May-September & Whenever CB ≥40% Full of Trash/Debris
CPS	LACIENGA BLVD (S/W CORNER)	SLAUSON AVE	CO	CO	09/08/2008 to 03/10/2009	1535012	300	LACFCD	LACFCD	Once Between May-September & Whenever CB ≥40% Full of Trash/Debris
CPS	LACIENGA BLVD (S CORNER)	SLAUSON AVE	CO	CO	09/08/2008 to 03/10/2009	1535017	301	LACFCD	LACFCD	Once Between May-September & Whenever CB ≥40% Full of Trash/Debris
CPS	LA CIENEGA BLVD (E CORNER)		CO	CO	09/08/2008 to 03/10/2009	1535014	300	CO	LACFCD	Once Between May-September & Whenever CB ≥40% Full of Trash/Debris
CPS	MANSFIELD AVE (SW CORNER)	SLAUSON AVE	CO	CO	09/08/2008 to 03/10/2009	1535016	301	LACFCD	LACFCD	Once Between May-September & Whenever CB ≥40% Full of Trash/Debris
CPS	MANSFIELD AVE (SE CORNER)	SLAUSON AVE	CO	CO	09/08/2008 to 03/10/2009	1535015	300	LACFCD	LACFCD	Once Between May-September & Whenever CB ≥40% Full of Trash/Debris
CPS	SLAUSON AVE (NW CORNER)	LADERA PARK AVE	CO	CO	09/08/2008 to 03/10/2009	1535060	300	LACFCD	LACFCD	Once Between May-September & Whenever CB ≥40% Full of Trash/Debris
CPS	SLAUSON AV (NW3 CORNER)	BRISTOL WY	CO	CO	09/08/2008 to 03/10/2009	1535056	302	LACFCD	LACFCD	Once Between May-September & Whenever CB ≥40% Full of Trash/Debris
CPS	SLAUSON AV (NW4 CORNER)	BRISTOL WY	CO	CO	09/08/2008 to 03/10/2009	1535051	302	LACFCD	LACFCD	Once Between May-September & Whenever CB ≥40% Full of Trash/Debris
CPS	ANGELES VISTA (SW CORNER)	HARTCROSS	CO	CO	09/08/2008 to 03/10/2009	1588057	300	LACFCD	LACFCD	Once Between May-September & Whenever CB ≥40% Full of Trash/Debris
CPS	SPRING DALE (NW CORNER)	ADALE	CO	CO	09/08/2008 to 03/10/2009	1588056	300	LACFCD	LACFCD	Once Between May-September & Whenever CB ≥40% Full of Trash/Debris
CPS	BRADNA (SE CORNER)	HARTCROSS	CO	CO	09/08/2008 to 03/10/2009	1534088	301	CO	LACFCD	Once Between May-September & Whenever CB ≥40% Full of Trash/Debris
CPS	ANGELES VISTA BLVD (S CORNER)	VERDUN AVE	CO	CO	09/08/2008 to 03/10/2009	1534081	300	LACFCD	LACFCD	Once Between May-September & Whenever CB ≥40% Full of Trash/Debris
CPS	MARBURN AVE (E CORNER)	ANGELES VISTA BLVD	CO	CO	09/08/2008 to 03/10/2009	1534084	300	LACFCD	LACFCD	Once Between May-September & Whenever CB ≥40% Full of Trash/Debris
CPS	MARBURN AVE (W CORNER)	ANGELES VISTA BLVD	CO	CO	09/08/2008 to 03/10/2009	1534079	300	LACFCD	LACFCD	Once Between May-September & Whenever CB ≥40% Full of Trash/Debris
CPS	NRIDGE DRIVE (SE CORNER)	MIOLAND DR	CO	CO	09/08/2008 to 03/10/2009	1588016	300	LACFCD	LACFCD	Once Between May-September & Whenever CB ≥40% Full of Trash/Debris
CPS	NRIDGE DRIVE (SE CORNER)	LABREA AVE	CO	CO	09/08/2008 to 03/10/2009	1534078	300	LACFCD	LACFCD	Once Between May-September & Whenever CB ≥40% Full of Trash/Debris
CPS	ANGELES VISTA BLVD (N CORNER)	VERDUN AVE	CO	CO	09/08/2008 to 03/10/2009	1534073	300	LACFCD	LACFCD	Once Between May-September & Whenever CB ≥40% Full of Trash/Debris
CPS	MIOLAND DR (SE CORNER)	NRIDGE DRIVE	CO	CO	09/08/2008 to 03/10/2009	1534074	300	LACFCD	LACFCD	Once Between May-September & Whenever CB ≥40% Full of Trash/Debris
CPS	MIOLAND DR (NE CORNER)	NRIDGE DRIVE	CO	CO	09/08/2008 to 03/10/2009	1534068	300	LACFCD	LACFCD	Once Between May-September & Whenever CB ≥40% Full of Trash/Debris
CPS	LABREA AVE (NE CORNER)	NRIDGE DRIVE	CO	CO	09/08/2008 to 03/10/2009	1534072	300	LACFCD	LACFCD	Once Between May-September & Whenever CB ≥40% Full of Trash/Debris
CPS	ANGELES VISTA BLVD (N CORNER)	INADALE AVE	CO	CO	09/08/2008 to 03/10/2009	1588017	0	LACFCD	LACFCD	Once Between May-September & Whenever CB ≥40% Full of Trash/Debris
CPS	INADALE AVE (N.E CORNER)	ANGELES VISTA BLVD	CO	CO	09/08/2008 to 03/10/2009	1534069	300	CO	LACFCD	Once Between May-September & Whenever CB ≥40% Full of Trash/Debris
CPS	ONACREST DR (NE CORNER)	NRIDGE DRIVE	CO	CO	09/08/2008 to 03/10/2009	1534067	300	LACFCD	LACFCD	Once Between May-September & Whenever CB ≥40% Full of Trash/Debris
CPS	VALLEY RIDGE AVE (S. W CORNER)	ANGELES VISTA BLVD	CO	CO	09/08/2008 to 03/10/2009	1534077	300	LACFCD	LACFCD	Once Between May-September & Whenever CB ≥40% Full of Trash/Debris
CPS	ANGELES VISTA BLVD (S. W CORNER)	VALLEY RIDGE AVE	CO	CO	09/08/2008 to 03/10/2009	1588020	0	LACFCD	LACFCD	Once Between May-September & Whenever CB ≥40% Full of Trash/Debris
CPS	VALLEY RIDGE AVE (S. E CORNER)	ANGELES VISTA BLVD	CO	CO	09/08/2008 to 03/10/2009	1534066	300	LACFCD	LACFCD	Once Between May-September & Whenever CB ≥40% Full of Trash/Debris
CPS	ANGELES VISTA (MED CORNER)	PARKGLEN	CO	CO	09/08/2008 to 03/10/2009	1534063	301	LACFCD	LACFCD	Once Between May-September & Whenever CB ≥40% Full of Trash/Debris
CPS	ANGELES VISTA BLVD (S. W CORNER)	VALLEY RIDGE AVE	CO	CO	09/08/2008 to 03/10/2009	1534062	301	LACFCD	LACFCD	Once Between May-September & Whenever CB ≥40% Full of Trash/Debris
CPS	ANGELES AISTA (SE CORNER)	VALLEY RIDGE	CO	CO	09/08/2008 to 03/10/2009	1534065	300	LACFCD	LACFCD	Once Between May-September & Whenever CB ≥40% Full of Trash/Debris
CPS	OVERHILL DRIVE (SE CORNER)	NRIDGE DRIVE	CO	CO	09/08/2008 to 03/10/2009	1534071	300	CO	LACFCD	Once Between May-September & Whenever CB ≥40% Full of Trash/Debris
CPS	VALLEY RIDGE AVE (NW CORNER)	ANGELES VISTA BLVD	CO	CO	09/08/2008 to 03/10/2009	1534070	300	LACFCD	LACFCD	Once Between May-September & Whenever CB ≥40% Full of Trash/Debris
CPS	VALLEY RIDGE (NE CORNER)	ANGELES AISTA	CO	CO	09/08/2008 to 03/10/2009	1534054	302	LACFCD	LACFCD	Once Between May-September & Whenever CB ≥40% Full of Trash/Debris
CPS	NRIDGE DRIVE (NE CORNER)	OVERHILL DRIVE	CO	CO	09/08/2008 to 03/10/2009	1534061	300	LACFCD	LACFCD	Once Between May-September & Whenever CB ≥40% Full of Trash/Debris
CPS	HILLCREST DR (SE CORNER)	ANGELES VISTA BL	CO	CO	09/08/2008 to 03/10/2009	1588033	300	LACFCD	LACFCD	Once Between May-September & Whenever CB ≥40% Full of Trash/Debris
CPS	HILLCREST DR (SW CORNER)	ANGELES VISTA BL	CO	CO	09/08/2008 to 03/10/2009	1588021	301	LACFCD	LACFCD	Once Between May-September & Whenever CB ≥40% Full of Trash/Debris
CPS	NRIDGE DRIVE (SW CORNER)	VERDON AVE	CO	CO	09/08/2008 to 03/10/2009	1534064	301	LACFCD	LACFCD	Once Between May-September & Whenever CB ≥40% Full of Trash/Debris
CPS	NRIDGE DRIVE (NW CORNER)	VERDON AVE	CO	CO	09/08/2008 to 03/10/2009	1588026	303	LACFCD	LACFCD	Once Between May-September & Whenever CB ≥40% Full of Trash/Debris
CPS	LA CIENEGA BLVD (W CORNER)	STOCKER	CO	CO	09/08/2008 to 03/10/2009	1534045	300	LACFCD	LACFCD	Once Between May-September & Whenever CB ≥40% Full of Trash/Debris
CPS	LA CIENEGA BLVD (N CORNER)	STOCKER	CO	CO	09/08/2008 to 03/10/2009	1534060	300	LACFCD	LACFCD	Once Between May-September & Whenever CB ≥40% Full of Trash/Debris
CPS	VICTORIA AVE (SW CORNER)	BRYNHURST AVE	CO	CO	09/08/2008 to 03/10/2009	1534041	301	LACFCD	LACFCD	Once Between May-September & Whenever CB ≥40% Full of Trash/Debris
CPS	BRYNHURST AVE (WS CORNER)	VICTORIA AVE	CO	CO	09/08/2008 to 03/10/2009	1588022	301	LACFCD	LACFCD	Once Between May-September & Whenever CB ≥40% Full of Trash/Debris
CPS	BRYNHURST AVE (WN CORNER)	VICTORIA AVE	CO	CO	09/08/2008 to 03/10/2009	1588034	302	LACFCD	LACFCD	Once Between May-September & Whenever CB ≥40% Full of Trash/Debris
CPS	VICTORIA AVE (NW CORNER)	BRYNHURST AVE	CO	CO	09/08/2008 to 03/10/2009	1534059	300	LACFCD	LACFCD	Once Between May-September & Whenever CB ≥40% Full of Trash/Debris

Certified FCD(s) Installed	FCD Location	Nearest Cross Street	FCD Owner	FCD Maintained By	FCD Installation Date	CB ID No. Served by FCD	CB Type	CB Owner	CB Maintained By	Frequency of FCD Maintenance and other O&M comments
CPS	FRESHMAN DR (E CORNER)		CO	CO	09/08/2008 to 03/10/2009	1588027	301	LACFCD	LACFCD	Once Between May-September & Whenever CB ≥40% Full of Trash/Debris
CPS	FRESHMAN DR (E CORNER)	STOCKER	CO	CO	09/08/2008 to 03/10/2009	1534056	301	LACFCD	LACFCD	Once Between May-September & Whenever CB ≥40% Full of Trash/Debris
CPS	ALBERT VERA (S CORNER)	FRESHMAN DR	CO	CO	09/08/2008 to 03/10/2009	1588028	301	LACFCD	LACFCD	Once Between May-September & Whenever CB ≥40% Full of Trash/Debris
CPS	ANGELES VISTA (W CORNER)	HOMELAND	CO	CO	09/08/2008 to 03/10/2009	1588035	301	LACFCD	LACFCD	Once Between May-September & Whenever CB ≥40% Full of Trash/Debris
CPS	ANGELES VISTA (E CORNER)	HOMELAND	CO	CO	09/08/2008 to 03/10/2009	1534042	301	LACFCD	LACFCD	Once Between May-September & Whenever CB ≥40% Full of Trash/Debris
CPS	POLERMO (S CORNER)	STOCKER	CO	CO	09/08/2008 to 03/10/2009	1534058	300	CO	LACFCD	Once Between May-September & Whenever CB ≥40% Full of Trash/Debris
CPS	SOPHOMORE DR (S CORNER)	FRESHMAN DR	CO	CO	09/08/2008 to 03/10/2009	1534057	300	LACFCD	LACFCD	Once Between May-September & Whenever CB ≥40% Full of Trash/Debris
CPS	PARK MAIN RD (N CORNER)		CO	CO	09/08/2008 to 03/10/2009	1534043	300	LACFCD	LACFCD	Once Between May-September & Whenever CB ≥40% Full of Trash/Debris
CPS	PARK MAIN RD (N CORNER)		CO	CO	09/08/2008 to 03/10/2009	1534039	300	LACFCD	LACFCD	Once Between May-September & Whenever CB ≥40% Full of Trash/Debris
CPS	SAWTELLE BL (NW CORNER)	OHIO AVE	CO	CO	09/08/2008 to 03/10/2009	1534027	302	CO	LACFCD	Once Between May-September & Whenever CB ≥40% Full of Trash/Debris
CPS	SAWTELLE BL (NE CORNER)	OHIO AVE	CO	CO	09/08/2008 to 03/10/2009	1534040	300	CO	LACFCD	Once Between May-September & Whenever CB ≥40% Full of Trash/Debris
CPS	SEPULVEDA BL (NE CORNER)	WILSHIRE BL	CO	CO	09/08/2008 to 03/10/2009	1588029	300	CO	LACFCD	Once Between May-September & Whenever CB ≥40% Full of Trash/Debris
CPS	WILSHIRE BL (SW CORNER)	VETERAN AVE	CO	CO	09/08/2008 to 03/10/2009	1588042	301	LACFCD	LACFCD	Once Between May-September & Whenever CB ≥40% Full of Trash/Debris
CPS	CENTINELLA AVE (NE CORNER)	SHERBOURNE AVE	CO	CO	09/08/2008 to 03/10/2009	1588038	301	LACFCD	LACFCD	Once Between May-September & Whenever CB ≥40% Full of Trash/Debris
CPS	SHERHOURNE AVE (NW CORNER)	CENTINELLA AVE	CO	CO	09/08/2008 to 03/10/2009	1588030	300	LACFCD	LACFCD	Once Between May-September & Whenever CB ≥40% Full of Trash/Debris
CPS	BEDFORD AVE (NE CORNER)	CENTINELLA AVE	CO	CO	09/08/2008 to 03/10/2009	1534029	300	LACFCD	LACFCD	Once Between May-September & Whenever CB ≥40% Full of Trash/Debris
CPS	BEDFORD AVE (NW CORNER)	CENTINELLA AVE	CO	CO	09/08/2008 to 03/10/2009	1534030	300	LACFCD	LACFCD	Once Between May-September & Whenever CB ≥40% Full of Trash/Debris
CPS	HOLT AVE (NW CORNER)	CENTINELLA AVE	CO	CO	09/08/2008 to 03/10/2009	1534005	300	LACFCD	LACFCD	Once Between May-September & Whenever CB ≥40% Full of Trash/Debris
CPS	HOLT AVE (NE CORNER)	CENTINELLA AVE	CO	CO	09/08/2008 to 03/10/2009	1534034	302	LACFCD	LACFCD	Once Between May-September & Whenever CB ≥40% Full of Trash/Debris
CPS	WOOSTER AVE (NE CORNER)	CENTINELLA AVE	CO	CO	09/08/2008 to 03/10/2009	1534008	300	LACFCD	LACFCD	Once Between May-September & Whenever CB ≥40% Full of Trash/Debris
CPS	WOOSTER AVE (NW CORNER)	CENTINELLA AVE	CO	CO	09/08/2008 to 03/10/2009	1588061	300	LACFCD	LACFCD	Once Between May-September & Whenever CB ≥40% Full of Trash/Debris
CPS	CENTINELLA AVE (NE CORNER)	RADLOCK AVE	CO	CO	09/08/2008 to 03/10/2009	1588031	300	LACFCD	LACFCD	Once Between May-September & Whenever CB ≥40% Full of Trash/Debris
CPS	RADLOCK AVE (NW CORNER)	CENTINELLA AVE	CO	CO	09/08/2008 to 03/10/2009	1534031	300	LACFCD	LACFCD	Once Between May-September & Whenever CB ≥40% Full of Trash/Debris
CPS	RADLOCK AVE (NE CORNER)	CENTINELLA AVE	CO	CO	09/08/2008 to 03/10/2009	1534006	300	LACFCD	LACFCD	Once Between May-September & Whenever CB ≥40% Full of Trash/Debris
CPS	CENTINELLA AVE (NW CORNER)	ALVERN ST	CO	CO	09/08/2008 to 03/10/2009	1534033	302	LACFCD	LACFCD	Once Between May-September & Whenever CB ≥40% Full of Trash/Debris
CPS	CENTINELLA AVE (NE CORNER)	ALVERN ST	CO	CO	09/08/2008 to 03/10/2009	1534007	300	LACFCD	LACFCD	Once Between May-September & Whenever CB ≥40% Full of Trash/Debris
CPS	CHARITON (NE CORNER)	GARTH AV	CO	CO	09/08/2008 to 03/10/2009	1534038	300	LACFCD	LACFCD	Once Between May-September & Whenever CB ≥40% Full of Trash/Debris
CPS	CENTINELLA AVE (NE CORNER)	SPRINGPACK AVE	CO	CO	09/08/2008 to 03/10/2009	1534009	300	LACFCD	LACFCD	Once Between May-September & Whenever CB ≥40% Full of Trash/Debris
CPS	SPRING PACK AVE (NE CORNER)	CENTINELLA AVE	CO	CO	09/08/2008 to 03/10/2009	1534032	300	LACFCD	LACFCD	Once Between May-September & Whenever CB ≥40% Full of Trash/Debris
CPS	LA CIENEGA STREET (W CORNER)		CO	CO	09/08/2008 to 03/10/2009	1534024	300	LACFCD	LACFCD	Once Between May-September & Whenever CB ≥40% Full of Trash/Debris
CPS	KINGS RD (E CORNER)	64TH STR	CO	CO	09/08/2008 to 03/10/2009	1534010	300	LACFCD	LACFCD	Once Between May-September & Whenever CB ≥40% Full of Trash/Debris
CPS	LACIENGA BLVD (S CORNER)	SLAUSON AVE	CO	CO	09/08/2008 to 03/10/2009	1534023	300	CO	LACFCD	Once Between May-September & Whenever CB ≥40% Full of Trash/Debris
CPS	SLAUSON AVE (S CORNER)	HOLT AVE	CO	CO	09/08/2008 to 03/10/2009	1534022	300	LACFCD	LACFCD	Once Between May-September & Whenever CB ≥40% Full of Trash/Debris
CPS	SLAUSON AVE (SW CORNER)	LADERA PARK AVE	CO	CO	09/08/2008 to 03/10/2009	1534020	300	LACFCD	LACFCD	Once Between May-September & Whenever CB ≥40% Full of Trash/Debris
CPS	SLAUSON AVE (S CORNER)	HALM AVE	CO	CO	09/08/2008 to 03/10/2009	1534011	300	LACFCD	LACFCD	Once Between May-September & Whenever CB ≥40% Full of Trash/Debris
CPS	SLAUSON AVE (N CORNER)	CORNING AVE	CO	CO	09/08/2008 to 03/10/2009	1534037	300	LACFCD	LACFCD	Once Between May-September & Whenever CB ≥40% Full of Trash/Debris
CPS	SLAUSON AVE (N CORNER)	CORNING AVE	CO	CO	09/08/2008 to 03/10/2009	1534012	300	LACFCD	LACFCD	Once Between May-September & Whenever CB ≥40% Full of Trash/Debris
CPS	CORNING AVE (E CORNER)	SLAUSON AVE	CO	CO	09/08/2008 to 03/10/2009	1534035	300	LACFCD	LACFCD	Once Between May-September & Whenever CB ≥40% Full of Trash/Debris
CPS	SLAUSON AVE (SW CORNER)	MANSFIELD AVE	CO	CO	09/08/2008 to 03/10/2009	1588066	301	LACFCD	LACFCD	Once Between May-September & Whenever CB ≥40% Full of Trash/Debris
CPS	SLAUSON AVE (S CORNER)	SHENANDOAH AVE	CO	CO	09/08/2008 to 03/10/2009	1534013	300	LACFCD	LACFCD	Once Between May-September & Whenever CB ≥40% Full of Trash/Debris
CPS	SLAUSON AVE (SE CORNER)	MANSFIELD AVE	CO	CO	09/08/2008 to 03/10/2009	1534019	300	LACFCD	LACFCD	Once Between May-September & Whenever CB ≥40% Full of Trash/Debris
CPS	SLAUSON AVE (N CORNER)	SHERBOURNE DR	CO	CO	09/08/2008 to 03/10/2009	1534021	300	LACFCD	LACFCD	Once Between May-September & Whenever CB ≥40% Full of Trash/Debris
CPS	SHERBOURNE DR (W CORNER)	SLAUSON AVE	CO	CO	09/08/2008 to 03/10/2009	1588067	301	LACFCD	LACFCD	Once Between May-September & Whenever CB ≥40% Full of Trash/Debris
CPS	CORNING AVE (E CORNER)	SLAUSON AVE	CO	CO	09/08/2008 to 03/10/2009	1534015	300	LACFCD	LACFCD	Once Between May-September & Whenever CB ≥40% Full of Trash/Debris
CPS	CORNING AVE (W CORNER)	SLAUSON AVE	CO	CO	09/08/2008 to 03/10/2009	1534017	300	LACFCD	LACFCD	Once Between May-September & Whenever CB ≥40% Full of Trash/Debris
CPS	SLAUSON AVE (S CORNER)	SHENANDOAH AVE	CO	CO	09/08/2008 to 03/10/2009	1534016	300	LACFCD	LACFCD	Once Between May-September & Whenever CB ≥40% Full of Trash/Debris
CPS	OVERHILL DRIVE (NE CORNER)	SLAUSON AVE	CO	CO	09/08/2008 to 03/10/2009	1534018	300	LACFCD	LACFCD	Once Between May-September & Whenever CB ≥40% Full of Trash/Debris
CPS	OVERHILL DRIVE (NW CORNER)	SLAUSON AVE	CO	CO	09/08/2008 to 03/10/2009	1588072	301	LACFCD	LACFCD	Once Between May-September & Whenever CB ≥40% Full of Trash/Debris
CPS	OVERHILL DRIVE (NE CORNER)	SLAUSON AVE	CO	CO	09/08/2008 to 03/10/2009	1534003	300	LACFCD	LACFCD	Once Between May-September & Whenever CB ≥40% Full of Trash/Debris
CPS	SHENANDOAH AVE (W CORNER)	SLAUSON AVE	CO	CO	09/08/2008 to 03/10/2009	1534004	300	LACFCD	LACFCD	Once Between May-September & Whenever CB ≥40% Full of Trash/Debris
CPS	SHENANDOAH AVE (W CORNER)	57TH ST.	CO	CO	09/08/2008 to 03/10/2009	1588079	301	LACFCD	LACFCD	Once Between May-September & Whenever CB ≥40% Full of Trash/Debris
CPS	HARCROSS DR (SW CORNER)	ANGELES VISTA	CO	CO	09/08/2008 to 03/10/2009	1534001	303	LACFCD	LACFCD	Once Between May-September & Whenever CB ≥40% Full of Trash/Debris
CPS	BRADNA (SW CORNER)	HARTCROSS	CO	CO	09/08/2008 to 03/10/2009	1534002	303	CO	LACFCD	Once Between May-September & Whenever CB ≥40% Full of Trash/Debris
CPS	WELEN PL. (E CORNER)	E END OF /ST.	CO	CO	09/08/2008 to 03/10/2009	1588080	301	CO	LACFCD	Once Between May-September & Whenever CB ≥40% Full of Trash/Debris
CPS	55TH STREET (N CORNER)	GARTH AVE	CO	CO	09/08/2008 to 03/10/2009	1588096	300	LACFCD	LACFCD	Once Between May-September & Whenever CB ≥40% Full of Trash/Debris
CPS	ANGELES VISTA BLVD (N CORNER)	MARBURN AVE	CO	CO	09/08/2008 to 03/10/2009	1588092	301	LACFCD	LACFCD	Once Between May-September & Whenever CB ≥40% Full of Trash/Debris
CPS	CHASAR PL. (SE CORNER)	E END OF /ST.	CO	CO	09/08/2008 to 03/10/2009	1588095	301	CO	LACFCD	Once Between May-September & Whenever CB ≥40% Full of Trash/Debris
CPS	GARTH AVE (E CORNER)	55TH STREET	CO	CO	09/08/2008 to 03/10/2009	1588093	301	LACFCD	LACFCD	Once Between May-September & Whenever CB ≥40% Full of Trash/Debris
CPS	55TH STREET (N CORNER)	SHENANDOAH AVE	CO	CO	09/08/2008 to 03/10/2009	1588094	301	LACFCD	LACFCD	Once Between May-September & Whenever CB ≥40% Full of Trash/Debris

Certified FCD(s) Installed	FCD Location	Nearest Cross Street	FCD Owner	FCD Maintained By	FCD Installation Date	CB ID No. Served by FCD	CB Type	CB Owner	CB Maintained By	Frequency of FCD Maintenance and other O&M comments
CPS	CORNING (E CORNER)	55TH STREET	CO	CO	09/08/2008 to 03/10/2009	1588003	300	LACFCD	LACFCD	Once Between May-September & Whenever CB ≥40% Full of Trash/Debris
CPS	PARK MAIN RD (E CORNER)		CO	CO	09/08/2008 to 03/10/2009	1534246	300	LACFCD	LACFCD	Once Between May-September & Whenever CB ≥40% Full of Trash/Debris
CPS	PRESIDO DR (SE CORNER)	LORADO WY	CO	CO	09/08/2008 to 03/10/2009	1534244	300	LACFCD	LACFCD	Once Between May-September & Whenever CB ≥40% Full of Trash/Debris
CPS	PRESIDO DR (SW CORNER)	LORADO WY	CO	CO	09/08/2008 to 03/10/2009	1534245	300	LACFCD	LACFCD	Once Between May-September & Whenever CB ≥40% Full of Trash/Debris
CPS	FLORESTA WY (WS CORNER)	LORADO WY	CO	CO	09/08/2008 to 03/10/2009	1534247	300	LACFCD	LACFCD	Once Between May-September & Whenever CB ≥40% Full of Trash/Debris
CPS	MONTEITH DR (WS CORNER)	MULLEN AVE	CO	CO	09/08/2008 to 03/10/2009	1534252	300	LACFCD	LACFCD	Once Between May-September & Whenever CB ≥40% Full of Trash/Debris
CPS	OLYMPIAD DR (WN CORNER)	MULLEN AVE	CO	CO	09/08/2008 to 03/10/2009	1534249	300	LACFCD	LACFCD	Once Between May-September & Whenever CB ≥40% Full of Trash/Debris
CPS	OLYMPIAD DR (NE CORNER)	MULLEN PL	CO	CO	09/08/2008 to 03/10/2009	1534251	0	LACFCD	LACFCD	Once Between May-September & Whenever CB ≥40% Full of Trash/Debris
CPS	FAIRWAY BL (WS CORNER)	PRESIDO DR	CO	CO	09/08/2008 to 03/10/2009	1534231	301	LACFCD	LACFCD	Once Between May-September & Whenever CB ≥40% Full of Trash/Debris
CPS	MULLEN AVE (NE CORNER)	FAIRWAY BL	CO	CO	09/08/2008 to 03/10/2009	1588009	0	LACFCD	LACFCD	Once Between May-September & Whenever CB ≥40% Full of Trash/Debris
CPS	FAIRWAY BL (WN CORNER)	PRESIDO DR	CO	CO	09/08/2008 to 03/10/2009	1534241	301	LACFCD	LACFCD	Once Between May-September & Whenever CB ≥40% Full of Trash/Debris
CPS	MT VERNON DR (WS CORNER)	ANGELES VISTA BL	CO	CO	09/08/2008 to 03/10/2009	1533155	300	LACFCD	LACFCD	Once Between May-September & Whenever CB ≥40% Full of Trash/Debris
CPS	ANGELES VISTA BL (SW CORNER)	MT VERNON DR	CO	CO	09/08/2008 to 03/10/2009	1533154	300	LACFCD	LACFCD	Once Between May-September & Whenever CB ≥40% Full of Trash/Debris
CPS	OLYMPIAD DR (SW CORNER)	VICTORIA AVE	CO	CO	09/08/2008 to 03/10/2009	1533153	300	LACFCD	LACFCD	Once Between May-September & Whenever CB ≥40% Full of Trash/Debris
CPS	OLYMPIAD DR (SW CORNER)	VICTORIA AVE	CO	CO	09/08/2008 to 03/10/2009	1533152	300	LACFCD	LACFCD	Once Between May-September & Whenever CB ≥40% Full of Trash/Debris
CPS	MT VERNON DR (WS CORNER)	VICTORIA AVE	CO	CO	09/08/2008 to 03/10/2009	1533150	300	LACFCD	LACFCD	Once Between May-September & Whenever CB ≥40% Full of Trash/Debris
CPS	MT VERNON DR (WS CORNER)	VICTORIA AVE	CO	CO	09/08/2008 to 03/10/2009	1533151	300	LACFCD	LACFCD	Once Between May-September & Whenever CB ≥40% Full of Trash/Debris
CPS	CHARITON (NE2 CORNER)	54TH ST	CO	CO	09/08/2008 to 03/10/2009	1434056	300	LACFCD	LACFCD	Once Between May-September & Whenever CB ≥40% Full of Trash/Debris
CPS	SHENANDOAH AVE (E CORNER)	55TH STREET	CO	CO	09/14/2009 to 12/01/2009	1588105	301	LACFCD	LACFCD	Once Between May-September & Whenever CB ≥40% Full of Trash/Debris
CPS	55TH STREET (N CORNER)	HOLT AVE	CO	CO	09/14/2009 to 12/01/2009	1588100	301	LACFCD	LACFCD	Once Between May-September & Whenever CB ≥40% Full of Trash/Debris
CPS	55TH STREET (W CORNER)	CORNING	CO	CO	09/14/2009 to 12/01/2009	1588101	302	LACFCD	LACFCD	Once Between May-September & Whenever CB ≥40% Full of Trash/Debris
CPS	55TH STREET (N CORNER)	HOLT AVE	CO	CO	09/14/2009 to 12/01/2009	1588102	301	LACFCD	LACFCD	Once Between May-September & Whenever CB ≥40% Full of Trash/Debris
CPS	55TH STREET (S CORNER)	BEDFORD	CO	CO	09/14/2009 to 12/01/2009	1588103	301	LACFCD	LACFCD	Once Between May-September & Whenever CB ≥40% Full of Trash/Debris
CPS	55TH STREET (S CORNER)	REYNIER	CO	CO	09/14/2009 to 12/01/2009	1588106	301	LACFCD	LACFCD	Once Between May-September & Whenever CB ≥40% Full of Trash/Debris
CPS	HOLT AVE (E CORNER)	55TH STREET	CO	CO	09/14/2009 to 12/01/2009	1588104	301	LACFCD	LACFCD	Once Between May-September & Whenever CB ≥40% Full of Trash/Debris
CPS	55TH STREET (N CORNER)	SENFORD AVE	CO	CO	09/14/2009 to 12/01/2009	1588116	301	LACFCD	LACFCD	Once Between May-September & Whenever CB ≥40% Full of Trash/Debris
CPS	HOLT AVE (W CORNER)	55TH STREET	CO	CO	09/14/2009 to 12/01/2009	1588117	301	LACFCD	LACFCD	Once Between May-September & Whenever CB ≥40% Full of Trash/Debris
CPS	SENFORD STREET (W CORNER)	55TH STREET	CO	CO	09/14/2009 to 12/01/2009	1588115	301	LACFCD	LACFCD	Once Between May-September & Whenever CB ≥40% Full of Trash/Debris
CPS	MARBURN AVE (E CORNER)	ANGELES VISTA BLVD	CO	CO	09/14/2009 to 12/01/2009	1588114	301	LACFCD	LACFCD	Once Between May-September & Whenever CB ≥40% Full of Trash/Debris
CPS	55TH STREET (N CORNER)	BEDFORD	CO	CO	09/14/2009 to 12/01/2009	1588118	301	LACFCD	LACFCD	Once Between May-September & Whenever CB ≥40% Full of Trash/Debris
CPS	MARBURN AVE (E CORNER)	ANGELES VISTA BLVD	CO	CO	09/14/2009 to 12/01/2009	1588107	301	LACFCD	LACFCD	Once Between May-September & Whenever CB ≥40% Full of Trash/Debris
CPS	REYNIER AVE (W CORNER)	55TH STREET	CO	CO	09/14/2009 to 12/01/2009	1588113	302	LACFCD	LACFCD	Once Between May-September & Whenever CB ≥40% Full of Trash/Debris
CPS	BEDFORD AVE (W CORNER)	55TH STREET	CO	CO	09/14/2009 to 12/01/2009	1588112	301	LACFCD	LACFCD	Once Between May-September & Whenever CB ≥40% Full of Trash/Debris
CPS	REYNIER AVE (E CORNER)	55TH STREET	CO	CO	09/14/2009 to 12/01/2009	1588108	301	LACFCD	LACFCD	Once Between May-September & Whenever CB ≥40% Full of Trash/Debris
CPS	VERDUN AVE (E CORNER)	ANGELES VISTA BLVD	CO	CO	09/14/2009 to 12/01/2009	1588111	302	LACFCD	LACFCD	Once Between May-September & Whenever CB ≥40% Full of Trash/Debris
CPS	LACIENEGA BLVD (W CORNER)	S/O STOCKER	CO	CO	09/14/2009 to 12/01/2009	1588109	301	LACFCD	LACFCD	Once Between May-September & Whenever CB ≥40% Full of Trash/Debris
CPS	LACIENEGA BLVD (E CORNER)	S/O STOCKER	CO	CO	09/14/2009 to 12/01/2009	1588110	301	LACFCD	LACFCD	Once Between May-September & Whenever CB ≥40% Full of Trash/Debris
CPS	SHENANDOAH AVE (NW CORNER)	MARJAN AVE	CO	CO	09/14/2009 to 12/01/2009	1588119	300	LACFCD	LACFCD	Once Between May-September & Whenever CB ≥40% Full of Trash/Debris
CPS	SHENANDOAH AVE (NE CORNER)	MARJAN AVE	CO	CO	09/14/2009 to 12/01/2009	1588121	300	LACFCD	LACFCD	Once Between May-September & Whenever CB ≥40% Full of Trash/Debris
CPS	SRIDGE AVE (N. W CORNER)	PARKGLEN AVE	CO	CO	09/14/2009 to 12/01/2009	1588120	301	LACFCD	LACFCD	Once Between May-September & Whenever CB ≥40% Full of Trash/Debris
CPS	PARKGLEN AVE (SE CORNER)	SRIDGE AVE	CO	CO	09/14/2009 to 12/01/2009	1588122	301	LACFCD	LACFCD	Once Between May-September & Whenever CB ≥40% Full of Trash/Debris
CPS	PARKGLEN AVE (W CORNER)	SRIDGE AVE	CO	CO	09/14/2009 to 12/01/2009	1588123	301	LACFCD	LACFCD	Once Between May-September & Whenever CB ≥40% Full of Trash/Debris
CPS	PARKGLEN AVE (SE CORNER)	SRIDGE AVE	CO	CO	09/14/2009 to 12/01/2009	1588126	301	LACFCD	LACFCD	Once Between May-September & Whenever CB ≥40% Full of Trash/Debris
CPS	PARK GLEN AVE (W CORNER)	SRIDGE AVE	CO	CO	09/14/2009 to 12/01/2009	1588124	305	LACFCD	LACFCD	Once Between May-September & Whenever CB ≥40% Full of Trash/Debris
CPS	PARK GLEN AVE (NE CORNER)	SRIDGE AVE	CO	CO	09/14/2009 to 12/01/2009	1588125	305	LACFCD	LACFCD	Once Between May-September & Whenever CB ≥40% Full of Trash/Debris
CPS	NRIDGE DRIVE (NW CORNER)	OVERHILL DRIVE	CO	CO	09/14/2009 to 12/01/2009	1588127	301	LACFCD	LACFCD	Once Between May-September & Whenever CB ≥40% Full of Trash/Debris
CPS	LA CIENEGA BLVD (N CORNER)	STOCKER	CO	CO	09/14/2009 to 12/01/2009	1588128	301	LACFCD	LACFCD	Once Between May-September & Whenever CB ≥40% Full of Trash/Debris
CPS	LA CIENEGA BLVD (N CORNER)	STOCKER	CO	CO	09/14/2009 to 12/01/2009	1642198	302	LACFCD	LACFCD	Once Between May-September & Whenever CB ≥40% Full of Trash/Debris
CPS	LA CIENEGA BLVD (N CORNER)	STOCKER	CO	CO	09/14/2009 to 12/01/2009	1588129	305	LACFCD	LACFCD	Once Between May-September & Whenever CB ≥40% Full of Trash/Debris
CPS	LA CIENEGA BLVD (N CORNER)	STOCKER	CO	CO	09/14/2009 to 12/01/2009	1642197	302	LACFCD	LACFCD	Once Between May-September & Whenever CB ≥40% Full of Trash/Debris
CPS	LA CIENEGA BLVD (N CORNER)	STOCKER	CO	CO	09/14/2009 to 12/01/2009	1588130	300	LACFCD	LACFCD	Once Between May-September & Whenever CB ≥40% Full of Trash/Debris
CPS	LA CIENEGA BLVD (N CORNER)	STOCKER	CO	CO	09/14/2009 to 12/01/2009	1642196	302	LACFCD	LACFCD	Once Between May-September & Whenever CB ≥40% Full of Trash/Debris
CPS	LA CIENEGA BLVD (N CORNER)	STOCKER	CO	CO	09/14/2009 to 12/01/2009	1642195	302	LACFCD	LACFCD	Once Between May-September & Whenever CB ≥40% Full of Trash/Debris
CPS	STOCKER (N CORNER)	FRESHMAN DR	CO	CO	09/14/2009 to 12/01/2009	1588136	301	CO	LACFCD	Once Between May-September & Whenever CB ≥40% Full of Trash/Debris
CPS	STOCKER ST (NE CORNER)	DON LORENZO DR	CO	CO	09/14/2009 to 12/01/2009	1642194	302	LACFCD	LACFCD	Once Between May-September & Whenever CB ≥40% Full of Trash/Debris
CPS	ALBERT VERA (N CORNER)	FRESHMAN DR	CO	CO	09/14/2009 to 12/01/2009	1642193	302	LACFCD	LACFCD	Once Between May-September & Whenever CB ≥40% Full of Trash/Debris
CPS	PARK MAIN RD (W CORNER)		CO	CO	09/14/2009 to 12/01/2009	1588131	300	LACFCD	LACFCD	Once Between May-September & Whenever CB ≥40% Full of Trash/Debris
CPS	PARK MAIN RD (W CORNER)		CO	CO	09/14/2009 to 12/01/2009	1588132	301	LACFCD	LACFCD	Once Between May-September & Whenever CB ≥40% Full of Trash/Debris
CPS	PARK MAIN RD (E CORNER)		CO	CO	09/14/2009 to 12/01/2009	1588133	301	LACFCD	LACFCD	Once Between May-September & Whenever CB ≥40% Full of Trash/Debris

Certified FCD(s) Installed	FCD Location	Nearest Cross Street	FCD Owner	FCD Maintained By	FCD Installation Date	CB ID No. Served by FCD	CB Type	CB Owner	CB Maintained By	Frequency of FCD Maintenance and other O&M comments
CPS	PARK MAIN RD (W CORNER)		CO	CO	09/14/2009 to 12/01/2009	1588137	300	LACFCD	LACFCD	Once Between May-September & Whenever CB ≥40% Full of Trash/Debris
CPS	PRESIDO DR (WS CORNER)	LORADO WY	CO	CO	09/14/2009 to 12/01/2009	1588142	300	LACFCD	LACFCD	Once Between May-September & Whenever CB ≥40% Full of Trash/Debris
CPS	LORADO WY (WS CORNER)	PRESIDO DR	CO	CO	09/14/2009 to 12/01/2009	1588143	300	LACFCD	LACFCD	Once Between May-September & Whenever CB ≥40% Full of Trash/Debris
CPS	LORADO WY (WN CORNER)	PRESIDO DR	CO	CO	09/14/2009 to 12/01/2009	1588138	301	LACFCD	LACFCD	Once Between May-September & Whenever CB ≥40% Full of Trash/Debris
CPS	PRESIDO DR (NE CORNER)	LORADO WY	CO	CO	09/14/2009 to 12/01/2009	1588139	301	LACFCD	LACFCD	Once Between May-September & Whenever CB ≥40% Full of Trash/Debris
CPS	PRESIDO DR (NW CORNER)	LORADO WY	CO	CO	09/14/2009 to 12/01/2009	1588141	301	LACFCD	LACFCD	Once Between May-September & Whenever CB ≥40% Full of Trash/Debris
CPS	LORADO WY (NE CORNER)	CHANSON DR	CO	CO	09/14/2009 to 12/01/2009	1588140	301	LACFCD	LACFCD	Once Between May-September & Whenever CB ≥40% Full of Trash/Debris
CPS	CHANSON DR (WS CORNER)	LORADO WY	CO	CO	09/14/2009 to 12/01/2009	1588146	300	LACFCD	LACFCD	Once Between May-September & Whenever CB ≥40% Full of Trash/Debris
CPS	CHANSON DR (WN CORNER)	LORADO WY	CO	CO	09/14/2009 to 12/01/2009	1588145	300	LACFCD	LACFCD	Once Between May-September & Whenever CB ≥40% Full of Trash/Debris
CPS	LORADO WY (NW CORNER)	CHANSON DR	CO	CO	09/14/2009 to 12/01/2009	1588144	302	LACFCD	LACFCD	Once Between May-September & Whenever CB ≥40% Full of Trash/Debris
CPS	CHANSON DR (ES CORNER)	PRESIDO DR	CO	CO	09/14/2009 to 12/01/2009	1588148	300	LACFCD	LACFCD	Once Between May-September & Whenever CB ≥40% Full of Trash/Debris
CPS	VISTA DE ORO AVE (ES CORNER)	PRESIDO DR	CO	CO	09/14/2009 to 12/01/2009	1588149	300	LACFCD	LACFCD	Once Between May-September & Whenever CB ≥40% Full of Trash/Debris
CPS	VISTA DE ORO AVE (ES CORNER)	PRESIDO DR	CO	CO	09/14/2009 to 12/01/2009	1588168	301	LACFCD	LACFCD	Once Between May-September & Whenever CB ≥40% Full of Trash/Debris
CPS	CHANSON DR (EN CORNER)	PRESIDO DR	CO	CO	09/14/2009 to 12/01/2009	1588180	301	LACFCD	LACFCD	Once Between May-September & Whenever CB ≥40% Full of Trash/Debris
CPS	VISTA DE ORO AVE (EN CORNER)	PRESIDO DR	CO	CO	09/14/2009 to 12/01/2009	1588179	301	LACFCD	LACFCD	Once Between May-September & Whenever CB ≥40% Full of Trash/Debris
CPS	PRESIDO DR (NE CORNER)	VISTA DE ORO AVE	CO	CO	09/14/2009 to 12/01/2009	1588167	301	LACFCD	LACFCD	Once Between May-September & Whenever CB ≥40% Full of Trash/Debris
CPS	PRESIDO DR (NW CORNER)	VISTA DE ORO AVE	CO	CO	09/14/2009 to 12/01/2009	1588173	301	LACFCD	LACFCD	Once Between May-September & Whenever CB ≥40% Full of Trash/Debris
CPS	LORADO WY (SE CORNER)	FLORESTA WY	CO	CO	09/14/2009 to 12/01/2009	1588170	301	LACFCD	LACFCD	Once Between May-September & Whenever CB ≥40% Full of Trash/Debris
CPS	LORADO WY (SW CORNER)	FLORESTA WY	CO	CO	09/14/2009 to 12/01/2009	1588165	301	LACFCD	LACFCD	Once Between May-September & Whenever CB ≥40% Full of Trash/Debris
CPS	MULLEN AVE (SW CORNER)	FLORESTA WY	CO	CO	09/14/2009 to 12/01/2009	1588174	301	LACFCD	LACFCD	Once Between May-September & Whenever CB ≥40% Full of Trash/Debris
CPS	FLORESTA WY (WN CORNER)	LORADO WY	CO	CO	09/14/2009 to 12/01/2009	1588172	301	LACFCD	LACFCD	Once Between May-September & Whenever CB ≥40% Full of Trash/Debris
CPS	MULLEN AVE (SE CORNER)	LORADO WY	CO	CO	09/14/2009 to 12/01/2009	1588178	301	LACFCD	LACFCD	Once Between May-September & Whenever CB ≥40% Full of Trash/Debris
CPS	ALLEY (WN CORNER)	MULLEN AVE	CO	CO	09/14/2009 to 12/01/2009	1588169	301	LACFCD	LACFCD	Once Between May-September & Whenever CB ≥40% Full of Trash/Debris
CPS	ALLEY (WN CORNER)	MULLEN AVE	CO	CO	09/14/2009 to 12/01/2009	1588177	301	LACFCD	LACFCD	Once Between May-September & Whenever CB ≥40% Full of Trash/Debris
CPS	CREST WY (NW CORNER)	LORADO WY	CO	CO	09/14/2009 to 12/01/2009	1588166	301	LACFCD	LACFCD	Once Between May-September & Whenever CB ≥40% Full of Trash/Debris
CPS	CREST WY (NE CORNER)	LORADO WY	CO	CO	09/14/2009 to 12/01/2009	1588171	301	LACFCD	LACFCD	Once Between May-September & Whenever CB ≥40% Full of Trash/Debris
CPS	VICTORIA AVE (NE CORNER)	CRESTWOLD AVE	CO	CO	09/14/2009 to 12/01/2009	1588186	301	LACFCD	LACFCD	Once Between May-September & Whenever CB ≥40% Full of Trash/Debris
CPS	VICTORIA AVE (SE CORNER)	WMOUNT AVE	CO	CO	09/14/2009 to 12/01/2009	1588185	301	LACFCD	LACFCD	Once Between May-September & Whenever CB ≥40% Full of Trash/Debris
CPS	VICTORIA AVE (SE CORNER)	WMOUNT AVE	CO	CO	09/14/2009 to 12/01/2009	1588182	301	LACFCD	LACFCD	Once Between May-September & Whenever CB ≥40% Full of Trash/Debris
CPS	VICTORIA AVE (SW CORNER)	WMOUNT AVE	CO	CO	09/14/2009 to 12/01/2009	1588181	301	LACFCD	LACFCD	Once Between May-September & Whenever CB ≥40% Full of Trash/Debris
CPS	MULLEN AVE (SE CORNER)	MONTEITH DR	CO	CO	09/14/2009 to 12/01/2009	1588176	301	LACFCD	LACFCD	Once Between May-September & Whenever CB ≥40% Full of Trash/Debris
CPS	WMOUNT AVE (WS CORNER)	VICTORIA AVE	CO	CO	09/14/2009 to 12/01/2009	1588175	301	LACFCD	LACFCD	Once Between May-September & Whenever CB ≥40% Full of Trash/Debris
CPS	WMOUNT AVE (WN CORNER)	VICTORIA AVE	CO	CO	09/14/2009 to 12/01/2009	1588007	301	LACFCD	LACFCD	Once Between May-September & Whenever CB ≥40% Full of Trash/Debris
CPS	MULLEN AVE (SW CORNER)	MONTEITH DR	CO	CO	09/14/2009 to 12/01/2009	1588006	301	LACFCD	LACFCD	Once Between May-September & Whenever CB ≥40% Full of Trash/Debris
CPS	MONTEITH DR (WN CORNER)	MULLEN AVE	CO	CO	09/14/2009 to 12/01/2009	1588153	300	LACFCD	LACFCD	Once Between May-September & Whenever CB ≥40% Full of Trash/Debris
CPS	MULLEN AVE (NW CORNER)	MONTEITH DR	CO	CO	09/14/2009 to 12/01/2009	1588184	301	LACFCD	LACFCD	Once Between May-September & Whenever CB ≥40% Full of Trash/Debris
CPS	MULLEN PL (NW CORNER)	OLYMPIAD DR	CO	CO	09/14/2009 to 12/01/2009	1588183	301	CO	LACFCD	Once Between May-September & Whenever CB ≥40% Full of Trash/Debris
CPS	MULLEN PL (NE CORNER)	OLYMPIAD DR	CO	CO	09/14/2009 to 12/01/2009	1588150	302	LACFCD	LACFCD	Once Between May-September & Whenever CB ≥40% Full of Trash/Debris
CPS	OLYMPIAD DR (WS CORNER)	MULLEN AVE	CO	CO	09/14/2009 to 12/01/2009	1588152	302	LACFCD	LACFCD	Once Between May-September & Whenever CB ≥40% Full of Trash/Debris
CPS	MULLEN AVE (NW CORNER)	OLYMPIAD DR	CO	CO	09/14/2009 to 12/01/2009	1588147	302	LACFCD	LACFCD	Once Between May-September & Whenever CB ≥40% Full of Trash/Debris
CPS	CIRCLE VIEW BL (SW CORNER)	FAIRWAY BL	CO	CO	09/14/2009 to 12/01/2009	1588151	302	CO	LACFCD	Once Between May-September & Whenever CB ≥40% Full of Trash/Debris
CPS	OLYMPIAD DR (NE CORNER)	MULLEN PL	CO	CO	09/14/2009 to 12/01/2009	1588154	302	LACFCD	LACFCD	Once Between May-September & Whenever CB ≥40% Full of Trash/Debris
CPS	FAIRWAY BL (WS CORNER)	MULLEN AVE	CO	CO	09/14/2009 to 12/01/2009	1642188	302	LACFCD	LACFCD	Once Between May-September & Whenever CB ≥40% Full of Trash/Debris
CPS	MULLEN AVE (NW CORNER)	FAIRWAY BL	CO	CO	09/14/2009 to 12/01/2009	1588159	302	LACFCD	LACFCD	Once Between May-September & Whenever CB ≥40% Full of Trash/Debris
CPS	PRESIDO DR (SW CORNER)	FAIRWAY BL	CO	CO	09/14/2009 to 12/01/2009	1588156	307	LACFCD	LACFCD	Once Between May-September & Whenever CB ≥40% Full of Trash/Debris
CPS	FAIRWAY BL (WS CORNER)	PRESIDO DR	CO	CO	09/14/2009 to 12/01/2009	1588155	300	LACFCD	LACFCD	Once Between May-September & Whenever CB ≥40% Full of Trash/Debris
CPS	FAIRWAY BL (WS CORNER)	PRESIDO DR	CO	CO	09/14/2009 to 12/01/2009	1588158	302	LACFCD	LACFCD	Once Between May-September & Whenever CB ≥40% Full of Trash/Debris
CPS	FAIRWAY BL (WN CORNER)	PRESIDO DR	CO	CO	09/14/2009 to 12/01/2009	1588157	302	LACFCD	LACFCD	Once Between May-September & Whenever CB ≥40% Full of Trash/Debris
CPS	FAIRWAY BL (WN CORNER)	PRESIDO DR	CO	CO	09/14/2009 to 12/01/2009	1588164	300	LACFCD	LACFCD	Once Between May-September & Whenever CB ≥40% Full of Trash/Debris
CPS	VALLEY RIDGE AVE (SE CORNER)	FAIRWAY BL	CO	CO	09/14/2009 to 12/01/2009	1588162	302	LACFCD	LACFCD	Once Between May-September & Whenever CB ≥40% Full of Trash/Debris
CPS	VALLEY RIDGE AVE (SW CORNER)	FAIRWAY BL	CO	CO	09/14/2009 to 12/01/2009	1588161	302	LACFCD	LACFCD	Once Between May-September & Whenever CB ≥40% Full of Trash/Debris
CPS	FAIRWAY BL (WS CORNER)	PRESIDO DR	CO	CO	09/14/2009 to 12/01/2009	1588160	302	LACFCD	LACFCD	Once Between May-September & Whenever CB ≥40% Full of Trash/Debris
CPS	PRESIDO DR (NW CORNER)	FAIRWAY BL	CO	CO	09/14/2009 to 12/01/2009	1588163	302	LACFCD	LACFCD	Once Between May-September & Whenever CB ≥40% Full of Trash/Debris
CPS	ANGELES VISTA (END OF ST)		CO	CO	09/09/2013 to 03/04/2014	1438001	300	LACFCD	LACFCD	Once Between May-September & Whenever CB ≥40% Full of Trash/Debris
CPS	HEATHERDALE DR (NE CORNER)	SLAUSON AVE	CO	CO	09/09/2013 to 03/04/2014	1534257	300	LACFCD	LACFCD	Once Between May-September & Whenever CB ≥40% Full of Trash/Debris
CPS	OVERHILL DRIVE (NE CORNER)	SLAUSON AVE	CO	CO	09/09/2013 to 03/04/2014	1534258	300	LACFCD	LACFCD	Once Between May-September & Whenever CB ≥40% Full of Trash/Debris
CPS	LA CIENEGA BLVD (N/E CORNER)	SLAUSON AVE	CO	CO	09/09/2013 to 03/04/2014	1534255	300	LACFCD	LACFCD	Once Between May-September & Whenever CB ≥40% Full of Trash/Debris
CPS	MARJAN (E CORNER)		CO	CO	09/09/2013 to 03/04/2014	1534256	300	CO	LACFCD	Once Between May-September & Whenever CB ≥40% Full of Trash/Debris
CPS	PRESIDO DR (NE CORNER)	FAIRWAY BL	CO	CO	09/09/2013 to 03/04/2014	1588011	306	LACFCD	LACFCD	Once Between May-September & Whenever CB ≥40% Full of Trash/Debris

Certified FCD(s) Installed	FCD Location	Nearest Cross Street	FCD Owner	FCD Maintained By	FCD Installation Date	CB ID No. Served by FCD	CB Type	CB Owner	CB Maintained By	Frequency of FCD Maintenance and other O&M comments
CPS	FAIRWAY BL (WS CORNER)	VALLEY RIDGE AVE	CO	CO	09/09/2013 to 03/04/2014	1588010	302	LACFCD	LACFCD	Once Between May-September & Whenever CB ≥40% Full of Trash/Debris
CPS	FAIRWAY BL (WN CORNER)	VALLEY RIDGE AVE	CO	CO	09/09/2013 to 03/04/2014	1588012	306	LACFCD	LACFCD	Once Between May-September & Whenever CB ≥40% Full of Trash/Debris
CPS	ANGELES VISTA BL (SW CORNER)	OLYMPIAD DR	CO	CO	09/09/2013 to 03/04/2014	1588013	302	CO	LACFCD	Once Between May-September & Whenever CB ≥40% Full of Trash/Debris
CPS	VALLEY RIDGE AVE (NE CORNER)	FAIRWAY BL	CO	CO	09/09/2013 to 03/04/2014	1588014	302	LACFCD	LACFCD	Once Between May-September & Whenever CB ≥40% Full of Trash/Debris
CPS	VALLEY RIDGE AVE (NW CORNER)	FAIRWAY BL	CO	CO	09/09/2013 to 03/04/2014	1588191	302	LACFCD	LACFCD	Once Between May-September & Whenever CB ≥40% Full of Trash/Debris
CPS	OLYMPIAD DR (SE CORNER)	ANGELES VISTA BL	CO	CO	09/09/2013 to 03/04/2014	1588189	302	LACFCD	LACFCD	Once Between May-September & Whenever CB ≥40% Full of Trash/Debris
CPS	OLYMPIAD DR (SE CORNER)	ANGELES VISTA BL	CO	CO	09/09/2013 to 03/04/2014	1588008	300	CO	LACFCD	Once Between May-September & Whenever CB ≥40% Full of Trash/Debris
CPS	OLYMPIAD DR (SW CORNER)	ANGELES VISTA BL	CO	CO	09/09/2013 to 03/04/2014	1588190	302	CO	LACFCD	Once Between May-September & Whenever CB ≥40% Full of Trash/Debris
CPS	OLYMPIAD DR (SW CORNER)	ANGELES VISTA BL	CO	CO	09/09/2013 to 03/04/2014	1588188	302	CO	LACFCD	Once Between May-September & Whenever CB ≥40% Full of Trash/Debris
CPS	WILSHIRE BLVD (SE CORNER)	SEPULVEDA BLVD	CO	CO	02/02/2015 to 06/01/2015	1434133	300	CO	LACFCD	Once Between May-September & Whenever CB ≥40% Full of Trash/Debris
CPS	SEPULVEDA BLVD (SW CORNER)	WILSHIRE BLVD	CO	CO	02/02/2015 to 06/01/2015	1434134	300	CO	LACFCD	Once Between May-September & Whenever CB ≥40% Full of Trash/Debris
CPS	FIJI WAY (E CORNER)	ADMIRALTY WAY	CO	CO	02/02/2015 to 06/01/2015	1438025	0	LACFCD	LACFCD	Once Between May-September & Whenever CB ≥40% Full of Trash/Debris
CPS	JEFFERSON BLVD (NW CORNER)	CENTINELA AV	CO	CO	02/02/2015 to 06/01/2015	1482141	300	LACFCD	LACFCD	Once Between May-September & Whenever CB ≥40% Full of Trash/Debris
CPS	CENTINELA AV (NW1 CORNER)	JEFFERSON BLVD	CO	CO	02/02/2015 to 06/01/2015	1482140	300	LACFCD	LACFCD	Once Between May-September & Whenever CB ≥40% Full of Trash/Debris
CPS	CENTINELA AV (NW2 CORNER)	JEFFERSON BLVD	CO	CO	02/02/2015 to 06/01/2015	1482143	307	LACFCD	LACFCD	Once Between May-September & Whenever CB ≥40% Full of Trash/Debris
CPS	SOPHOMORE DR (NE CORNER)	C ST	CO	CO	02/02/2015 to 06/01/2015	1533210	301	CO	LACFCD	Once Between May-September & Whenever CB ≥40% Full of Trash/Debris
CPS	KINGS RD (NW CORNER)	CROFT AV	CO	CO	02/02/2015 to 06/01/2015	1535050	302	LACFCD	LACFCD	Once Between May-September & Whenever CB ≥40% Full of Trash/Debris
CPS	KINGS RD (NE CORNER)	CROFT AV	CO	CO	02/02/2015 to 06/01/2015	1535055	302	LACFCD	LACFCD	Once Between May-September & Whenever CB ≥40% Full of Trash/Debris
CPS	CENTINELLA AV (NW CORNER)	HERBQURNE DR	CO	CO	02/02/2015 to 06/01/2015	1535351	302	CO	LACFCD	Once Between May-September & Whenever CB ≥40% Full of Trash/Debris
CPS	GARTH AV (SE CORNER)	RADLOCK AV	CO	CO	02/02/2015 to 06/01/2015	1535349	300	LACFCD	LACFCD	Once Between May-September & Whenever CB ≥40% Full of Trash/Debris
CPS	ALVERN ST (NE CORNER)	RADLOCK AV	CO	CO	02/02/2015 to 06/01/2015	1535346	300	LACFCD	LACFCD	Once Between May-September & Whenever CB ≥40% Full of Trash/Debris
CPS	STOCKER ST (NW CORNER)	DON FELIPE DR	CO	CO	02/02/2015 to 06/01/2015	1587226	300	CO	LACFCD	Once Between May-September & Whenever CB ≥40% Full of Trash/Debris
CPS	STOCKER ST (NE CORNER)	PRESIDO DR	CO	CO	02/02/2015 to 06/01/2015	1587227	301	CO	LACFCD	Once Between May-September & Whenever CB ≥40% Full of Trash/Debris
CPS	STOCKER ST (NW CORNER)	VALLEY RIDGE AV	CO	CO	02/02/2015 to 06/01/2015	1587229	301	LACFCD	LACFCD	Once Between May-September & Whenever CB ≥40% Full of Trash/Debris
CPS	STOCKER ST (SW CORNER)	DON FELIPE DR	CO	CO	02/02/2015 to 06/01/2015	1587236	301	LACFCD	LACFCD	Once Between May-September & Whenever CB ≥40% Full of Trash/Debris
CPS	PRESIDO DR (SE CORNER)	STOCKER ST	CO	CO	02/02/2015 to 06/01/2015	1587242	301	LACFCD	LACFCD	Once Between May-September & Whenever CB ≥40% Full of Trash/Debris
CPS	PRESIDO DR (SW CORNER)	STOCKER ST	CO	CO	02/02/2015 to 06/01/2015	1587243	301	LACFCD	LACFCD	Once Between May-September & Whenever CB ≥40% Full of Trash/Debris
CPS	PRESIDO DR (SW CORNER)	STOCKER ST	CO	CO	02/02/2015 to 06/01/2015	1587268	301	LACFCD	LACFCD	Once Between May-September & Whenever CB ≥40% Full of Trash/Debris
CPS	STOCKER ST (NW CORNER)	PRESIDO DR	CO	CO	02/02/2015 to 06/01/2015	1587246	301	CO	LACFCD	Once Between May-September & Whenever CB ≥40% Full of Trash/Debris
CPS	STOCKER ST (SW CORNER)	VALLEY RIDGE AV	CO	CO	02/02/2015 to 06/01/2015	1587258	301	CO	LACFCD	Once Between May-September & Whenever CB ≥40% Full of Trash/Debris
CPS	AE/OVERHILL DR (ALLEY)	58TH	CO	CO	02/02/2015 to 06/01/2015	1588024	302	CO	LACFCD	Once Between May-September & Whenever CB ≥40% Full of Trash/Debris
CPS	LA BREA AV (NE CORNER)	SLAUSON AV	CO	CO	02/02/2015 to 06/01/2015	1588241	301	CO	LACFCD	Once Between May-September & Whenever CB ≥40% Full of Trash/Debris
CPS	LA BREA AV (NE CORNER)	SLAUSON AV	CO	CO	02/02/2015 to 06/01/2015	1588240	306	CO	LACFCD	Once Between May-September & Whenever CB ≥40% Full of Trash/Debris
CPS	SLAUSON AV (NE CORNER)	LA BREA AV	CO	CO	02/02/2015 to 06/01/2015	1588243	306	CO	LACFCD	Once Between May-September & Whenever CB ≥40% Full of Trash/Debris
CPS	SLAUSON AV (NE CORNER)	LA BREA AV	CO	CO	02/02/2015 to 06/01/2015	1588242	300	CO	LACFCD	Once Between May-September & Whenever CB ≥40% Full of Trash/Debris
CPS	SLAUSON AV (NE CORNER)	LA BREA AV	CO	CO	02/02/2015 to 06/01/2015	1588239	306	CO	LACFCD	Once Between May-September & Whenever CB ≥40% Full of Trash/Debris
CPS	ALMIRALTY WY (NW CORNER)	BALI WY	CO	CO	02/02/2015 to 06/01/2015	1437235	300	LACFCD	LACFCD	Once Between May-September & Whenever CB ≥40% Full of Trash/Debris
CPS	ALMIRALTY WY (SW CORNER)	BALI WY	CO	CO	02/02/2015 to 06/01/2015	1437236	300	LACFCD	LACFCD	Once Between May-September & Whenever CB ≥40% Full of Trash/Debris
CPS	ALMIRALTY WY (SE CORNER)	BALI WY	CO	CO	02/02/2015 to 06/01/2015	1438002	300	LACFCD	LACFCD	Once Between May-September & Whenever CB ≥40% Full of Trash/Debris
CPS	LINCOLN BLVD (SE CORNER)	MINDANAO WY	CO	CO	02/02/2015 to 06/01/2015	1438003	300	LACFCD	LACFCD	Once Between May-September & Whenever CB ≥40% Full of Trash/Debris
CPS	MINDANAO WY (SW CORNER)	LINCOLN BLVD	CO	CO	02/02/2015 to 06/01/2015	1438004	300	LACFCD	LACFCD	Once Between May-September & Whenever CB ≥40% Full of Trash/Debris
CPS	MINDANAO WY (SE CORNER)	LINCOLN BLVD	CO	CO	02/02/2015 to 06/01/2015	1438005	300	LACFCD	LACFCD	Once Between May-September & Whenever CB ≥40% Full of Trash/Debris
CPS	FIJI WAY (NW CORNER)	ALMIRALTY WY	CO	CO	02/02/2015 to 06/01/2015	1438008	300	LACFCD	LACFCD	Once Between May-September & Whenever CB ≥40% Full of Trash/Debris
CPS	FIJI WAY (NW CORNER)	ALMIRALTY WY	CO	CO	02/02/2015 to 06/01/2015	1438009	300	LACFCD	LACFCD	Once Between May-September & Whenever CB ≥40% Full of Trash/Debris
CPS	OCEAN AV (SW CORNER)	ALMIGHTY WY	CO	CO	02/02/2015 to 06/01/2015	1438013	300	LACFCD	LACFCD	Once Between May-September & Whenever CB ≥40% Full of Trash/Debris
CPS	OCEAN AV (SE CORNER)	ALMIGHTY WY	CO	CO	02/02/2015 to 06/01/2015	1438014	300	LACFCD	LACFCD	Once Between May-September & Whenever CB ≥40% Full of Trash/Debris
CPS	ALMIRALTY WY (SE CORNER)	PALAWAN WY	CO	CO	02/02/2015 to 06/01/2015	1438016	300	LACFCD	LACFCD	Once Between May-September & Whenever CB ≥40% Full of Trash/Debris
CPS	ALMIRALTY WY (SE CORNER)	PALAWAN WY	CO	CO	02/02/2015 to 06/01/2015	1438017	300	LACFCD	LACFCD	Once Between May-September & Whenever CB ≥40% Full of Trash/Debris
CPS	ALMIRALTY WY (NE CORNER)	PALAWAN WY	CO	CO	02/02/2015 to 06/01/2015	1438018	300	LACFCD	LACFCD	Once Between May-September & Whenever CB ≥40% Full of Trash/Debris
CPS	VIA MARINA (SW CORNER)	TAHITI WY	CO	CO	02/02/2015 to 06/01/2015	1438019	300	LACFCD	LACFCD	Once Between May-September & Whenever CB ≥40% Full of Trash/Debris
CPS	VIA MARINA (SE CORNER)	TAHITI WY	CO	CO	02/02/2015 to 06/01/2015	1438020	300	LACFCD	LACFCD	Once Between May-September & Whenever CB ≥40% Full of Trash/Debris
CPS	VIA MARINA (NE CORNER)	VIA VONTE	CO	CO	02/02/2015 to 06/01/2015	1438021	300	LACFCD	LACFCD	Once Between May-September & Whenever CB ≥40% Full of Trash/Debris
CPS	VIA MARINA (SE CORNER)	VIA VONTE	CO	CO	02/02/2015 to 06/01/2015	1438022	300	LACFCD	LACFCD	Once Between May-September & Whenever CB ≥40% Full of Trash/Debris
CPS	FIJI WY (NW CORNER)	ALMIGHTY WY	CO	CO	02/02/2015 to 06/01/2015	1438023	300	LACFCD	LACFCD	Once Between May-September & Whenever CB ≥40% Full of Trash/Debris
CPS	FIJI WY (SW CORNER)	ALMIGHTY WY	CO	CO	02/02/2015 to 06/01/2015	1438024	300	LACFCD	LACFCD	Once Between May-September & Whenever CB ≥40% Full of Trash/Debris
CPS	FIJI WY (W CORNER)	ALMIGHTY WY	CO	CO	02/02/2015 to 06/01/2015	1438026	300	LACFCD	LACFCD	Once Between May-September & Whenever CB ≥40% Full of Trash/Debris
CPS	PANAY WY (NE CORNER)	OCEAN BLVD	CO	CO	02/02/2015 to 06/01/2015	1438043	300	CO	LACFCD	Once Between May-September & Whenever CB ≥40% Full of Trash/Debris
CPS	PANAY WY (E CORNER)	OCEAN BLVD	CO	CO	02/02/2015 to 06/01/2015	1438035	300	CO	LACFCD	Once Between May-September & Whenever CB ≥40% Full of Trash/Debris
CPS	MARQUESAS WY (E CORNER)	VIA MARINA	CO	CO	02/02/2015 to 06/01/2015	1438030	300	LACFCD	LACFCD	Once Between May-September & Whenever CB ≥40% Full of Trash/Debris

ATTACHMENT 8.1 - EXHIBIT 4

Part VI.E.5.c.i -
Monitoring and Reporting Requirements
L.A. County MS4 Permit
County of Los Angeles

Certified Full Capture Systems Database
Ballona Creek Watershed

Date: 08/31/2016
Reporting Year: 2016
Prepared By: SL

Certified FCD(s) Installed	FCD Location	Nearest Cross Street	FCD Owner	FCD Maintained By	FCD Installation Date	CB ID No. Served by FCD	CB Type	CB Owner	CB Maintained By	Frequency of FCD Maintenance and other O&M comments
CPS	TAHITI WY (E CORNER)	VIA MARINA	CO	CO	02/02/2015 to 06/01/2015	1438028	300	LACFCD	LACFCD	Once Between May-September & Whenever CB ≥40% Full of Trash/Debris
CPS	TAHITI WY (E CORNER)	VIA MARINA	CO	CO	02/02/2015 to 06/01/2015	1438029	300	LACFCD	LACFCD	Once Between May-September & Whenever CB ≥40% Full of Trash/Debris
CPS	TAHITI WY (E CORNER)	VIA MARINA	CO	CO	02/02/2015 to 06/01/2015	1438027	300	LACFCD	LACFCD	Once Between May-September & Whenever CB ≥40% Full of Trash/Debris
CPS	LINCOLN BLVD (SE CORNER)	FIJI WY	CO	CO	02/02/2015 to 06/01/2015	1438039	300	LACFCD	LACFCD	Once Between May-September & Whenever CB ≥40% Full of Trash/Debris
CPS	PANAY WY (NE CORNER)	OCEAN BLVD	CO	CO	02/02/2015 to 06/01/2015	1438036	300	CO	LACFCD	Once Between May-September & Whenever CB ≥40% Full of Trash/Debris
CPS	PANAY WY (E CORNER)	OCEAN BLVD	CO	CO	02/02/2015 to 06/01/2015	1438042	300	CO	LACFCD	Once Between May-September & Whenever CB ≥40% Full of Trash/Debris
CPS	PANAY WY (E CORNER)	OCEAN BLVD	CO	CO	02/02/2015 to 06/01/2015	1438037	300	CO	LACFCD	Once Between May-September & Whenever CB ≥40% Full of Trash/Debris
CPS	PANAY WY (E CORNER)	OCEAN BLVD	CO	CO	02/02/2015 to 06/01/2015	1438038	300	CO	LACFCD	Once Between May-September & Whenever CB ≥40% Full of Trash/Debris
CPS	PANAY WY (E CORNER)	OCEAN BLVD	CO	CO	02/02/2015 to 06/01/2015	1438041	300	CO	LACFCD	Once Between May-September & Whenever CB ≥40% Full of Trash/Debris
CPS	BALI WY (W CORNER)	ADMIRALTY WY	CO	CO	02/02/2015 to 06/01/2015	1438040	300	CO	LACFCD	Once Between May-September & Whenever CB ≥40% Full of Trash/Debris
CPS	MINDANAO WY (W CORNER)	ADMIRALTY WY	CO	CO	02/02/2015 to 06/01/2015	1438044	300	CO	LACFCD	Once Between May-September & Whenever CB ≥40% Full of Trash/Debris
CPS	SHENANDOAH AVE (E CORNER)	S. CORNING AVE	CO	CO	02/02/2015 to 06/01/2015	1534288	300	LACFCD	LACFCD	Once Between May-September & Whenever CB ≥40% Full of Trash/Debris
CPS	STOCKER ST (NE CORNER)	S LA CIENEGA BLVD	CO	CO	02/02/2015 to 06/01/2015	1534290	300	CO	LACFCD	Once Between May-September & Whenever CB ≥40% Full of Trash/Debris
CPS	STOCKER ST (SE CORNER)	S LA CIENEGA BLVD	CO	CO	02/02/2015 to 06/01/2015	1534291	300	CO	LACFCD	Once Between May-September & Whenever CB ≥40% Full of Trash/Debris
CPS	BALI WAY (SW CORNER)	ADMIRALTY WAY	CO	CO	02/29/2016 to 09/30/2016	1438032	300	CO	DBH	Once Between May-September & Whenever CB ≥40% Full of Trash/Debris
CPS	BALI WAY (SW CORNER)	ADMIRALTY WAY	CO	CO	02/29/2016 to 09/30/2016	1438031	300	CO	DBH	Once Between May-September & Whenever CB ≥40% Full of Trash/Debris

Notations:

Form	Insert additional rows, as necessary
Column 1:	Indicate certified full capture device (FCD) installed
Column 2:	Name FCD street location and indicate whether: E - East, N - North; NE - North East; NW - North West; S - South; SE - South East; SW - South West; W - West
Column 3:	Name the nearest cross street location of the FCD; A/E - Alleyway East of; A/N Alleyway North of
Column 4:	FCD Owned by: CO - County of L.A.; LACFCD - L.A. County Flood Control District; Ci - City; Ca - Caltrans; Pr - Private; Oth - Others
Column 5:	FCD Maintained by: CO - County of L.A.; LACFCD - L.A. County Flood Control District; Ci - City; Ca - Caltrans; Pr - Private; Oth - Others
Column 6:	Provide the date when FCD was installed
Column 7:	Indicate County or City assigned catch basin (CB) identification (ID) numbers
Column 8:	Type of CB based on Standard Plan for Public Works Construction from Greenbook Committee, Public Works Standards, Inc. (i.e., 300-2; 301-2; 302-2; 303-2; etc.)
Column 9:	CB Owned by: DBH - Department of Beaches and Harbor; CO - County of L.A.; LACFCD - L.A. County Flood Control District; Ci - City; Ca - Caltrans; Pr - Private; Oth - Others
Column 10:	CB Maintained by: CO - County of L.A.; LACFCD - L.A. County Flood Control District; Ci - City; Ca - Caltrans; Pr - Private; Oth - Others
Column 11:	Indicate frequency of FCD maintenance (e.g. inspection & cleanout: 1x/3 mo., 1x/6 mo., 1x Nov., 1x Jan., 1x Aug., etc.)

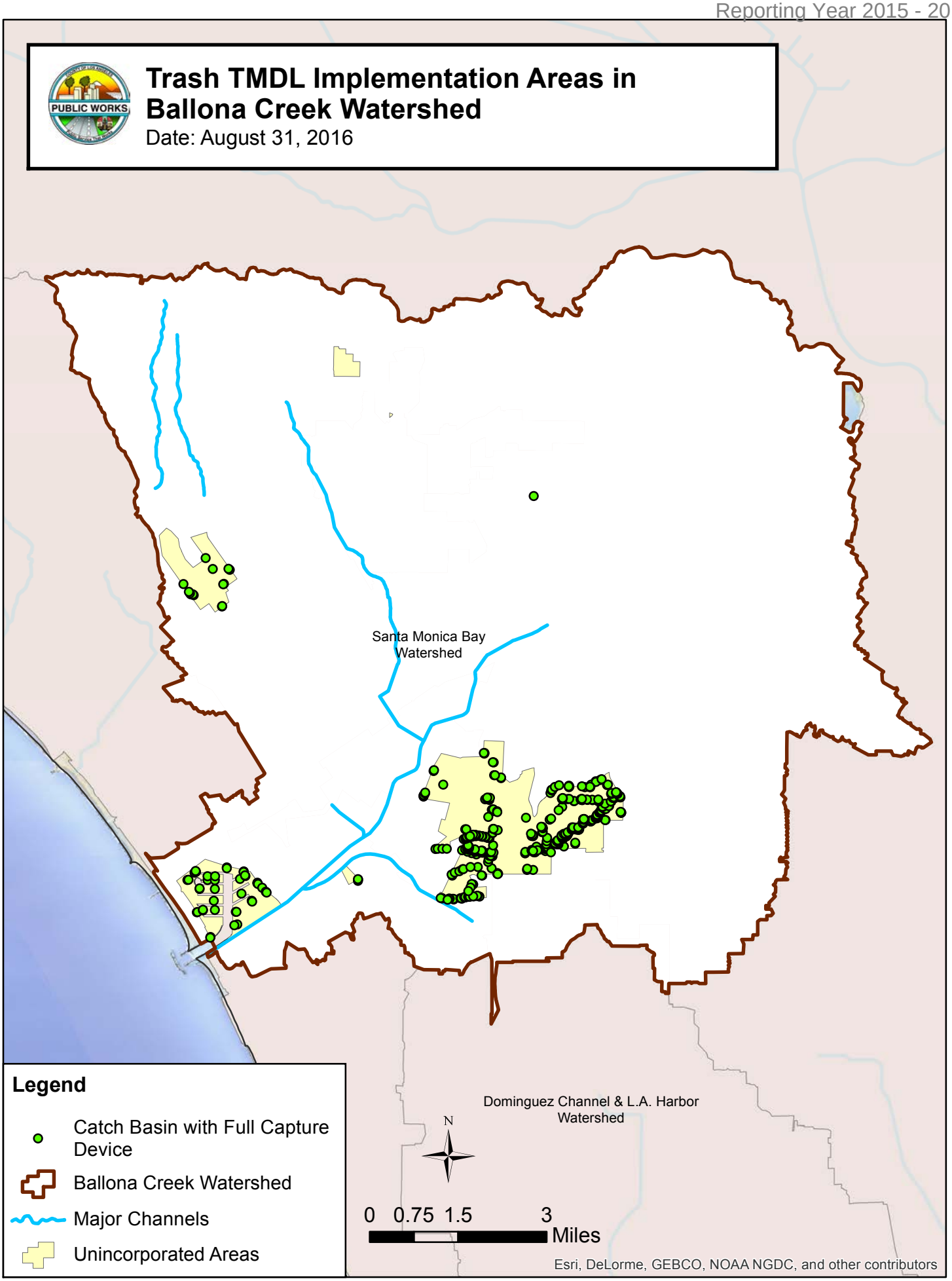
Trash TMDL Implementation Areas in Ballona Creek Watershed
Date: August 31, 2016
PUBLIC WORKS
Santa Monica Bay Watershed
Dominguez Channel & L.A. Harbor Watershed
Legend
Catch Basin with Full Capture Device
Ballona Creek Watershed
Major Channels
Unincorporated Areas
N
0 0.75 1.5 3
Miles
Esri, DeLorme, GEBCO, NOAA NGDC, and other contributors

ATTACHMENT 8.1 - EXHIBIT 5

Part VI.E.5.c.i -
Monitoring and Reporting Requirements
L.A. County MS4 Permit
County of Los Angeles

Certified Full Capture Systems Database
Machado Lake Watershed

Date: 08/31/2016
Reporting Year: 2016
Prepared By: SL

Certified FCD(s) Installed	FCD Location	Nearest Cross Street	FCD Owner	FCD Maintained By	FCD Installation Date	CB ID No. Served by FCD	CB Type	CB Owner	CB Maintained By	Frequency of FCD Maintenance and other O&M comments
CPS	CARTESIAN CIR (NW CORNER)	ACADEMY DR	CO	CO	10/19/2011 to 03/16/2012	1598124	302	LACFCD	LACFCD	Once Between May-September & Whenever CB ≥40% Full of Trash/Debris
CPS	CARTESIAN CIR (NW CORNER)	ACADEMY DR	CO	CO	10/19/2011 to 03/16/2012	1598125	302	LACFCD	LACFCD	Once Between May-September & Whenever CB ≥40% Full of Trash/Debris
CPS	CARTESIAN CIR (SW CORNER)	ACADEMY DR	CO	CO	10/19/2011 to 03/16/2012	1598126	300	LACFCD	LACFCD	Once Between May-September & Whenever CB ≥40% Full of Trash/Debris
CPS	CARTESIAN CIR (SE CORNER)	ACADEMY DR	CO	CO	10/19/2011 to 03/16/2012	1598127	300	LACFCD	LACFCD	Once Between May-September & Whenever CB ≥40% Full of Trash/Debris
CPS	CARTESIAN CIR (NE CORNER)	ACADEMY DR	CO	CO	10/19/2011 to 03/16/2012	1598128	302	LACFCD	LACFCD	Once Between May-September & Whenever CB ≥40% Full of Trash/Debris
CPS	CARTESIAN CIR (N CORNER)	ACADEMY DR	CO	CO	10/19/2011 to 03/16/2012	1598129	300	LACFCD	LACFCD	Once Between May-September & Whenever CB ≥40% Full of Trash/Debris
CPS	ROUSSEAU LN (N CORNER)	ACADEMY DR	CO	CO	10/19/2011 to 03/16/2012	1598130	300	LACFCD	LACFCD	Once Between May-September & Whenever CB ≥40% Full of Trash/Debris
CPS	PASCAL PL (SE CORNER)	ACADEMY DR	CO	CO	10/19/2011 to 03/16/2012	1598131	300	LACFCD	LACFCD	Once Between May-September & Whenever CB ≥40% Full of Trash/Debris
CPS	PASCAL PL (W CORNER)	ACADEMY DR	CO	CO	10/19/2011 to 03/16/2012	1598132	302	LACFCD	LACFCD	Once Between May-September & Whenever CB ≥40% Full of Trash/Debris
CPS	PASCAL PL (NE CORNER)	ACADEMY DR	CO	CO	10/19/2011 to 03/16/2012	1598133	302	LACFCD	LACFCD	Once Between May-September & Whenever CB ≥40% Full of Trash/Debris
CPS	PASCAL PL (N CORNER)	ACADEMY DR	CO	CO	10/19/2011 to 03/16/2012	1598134	300	LACFCD	LACFCD	Once Between May-September & Whenever CB ≥40% Full of Trash/Debris
CPS	ROESSLER CT (NE CORNER)	ACADEMY DR	CO	CO	10/19/2011 to 03/16/2012	1598135	302	LACFCD	LACFCD	Once Between May-September & Whenever CB ≥40% Full of Trash/Debris
CPS	ROESSLER CT (N CORNER)	ACADEMY DR	CO	CO	10/19/2011 to 03/16/2012	1598136	300	LACFCD	LACFCD	Once Between May-September & Whenever CB ≥40% Full of Trash/Debris
CPS	ACADEMY DR (SE CORNER)	QUINLIN DR	CO	CO	10/19/2011 to 03/16/2012	1598137	300	LACFCD	LACFCD	Once Between May-September & Whenever CB ≥40% Full of Trash/Debris
CPS	QUINLIN DR (NE CORNER)	ACADEMY DR	CO	CO	10/19/2011 to 03/16/2012	1598138	300	LACFCD	LACFCD	Once Between May-September & Whenever CB ≥40% Full of Trash/Debris
CPS	QUINLIN DR (W CORNER)	ACADEMY DR	CO	CO	10/19/2011 to 03/16/2012	1598139	300	LACFCD	LACFCD	Once Between May-September & Whenever CB ≥40% Full of Trash/Debris
CPS	ACADEMY DR (SE CORNER)	MONTAIGEN WAY	CO	CO	10/19/2011 to 03/16/2012	1598140	302	LACFCD	LACFCD	Once Between May-September & Whenever CB ≥40% Full of Trash/Debris
CPS	ACADEMY DR (SE CORNER)	MONTAIGEN WAY	CO	CO	10/19/2011 to 03/16/2012	1598141	300	LACFCD	LACFCD	Once Between May-September & Whenever CB ≥40% Full of Trash/Debris
CPS	ACADEMY DR (W CORNER)	MONTAIGEN WAY	CO	CO	10/19/2011 to 03/16/2012	1598142	302	LACFCD	LACFCD	Once Between May-September & Whenever CB ≥40% Full of Trash/Debris
CPS	ACADEMY DR (SW CORNER)	PALOS VERDES DR	CO	CO	10/19/2011 to 03/16/2012	1598144	300	LACFCD	LACFCD	Once Between May-September & Whenever CB ≥40% Full of Trash/Debris
CPS	MONTAIGEN WAY (SW CORNER)	ROUSSSEA LN	CO	CO	10/19/2011 to 03/16/2012	1598148	300	LACFCD	LACFCD	Once Between May-September & Whenever CB ≥40% Full of Trash/Debris
CPS	ROUSSSEA LN (SW CORNER)	MONTAIGEN WAY	CO	CO	10/19/2011 to 03/16/2012	1598149	302	LACFCD	LACFCD	Once Between May-September & Whenever CB ≥40% Full of Trash/Debris
CPS	ROUSSSEA LN (SE CORNER)	MONTAIGEN WAY	CO	CO	10/19/2011 to 03/16/2012	1598150	302	LACFCD	LACFCD	Once Between May-September & Whenever CB ≥40% Full of Trash/Debris
CPS	CRENSHAW BL (SE CORNER)	CHADWICK LN	CO	CO	10/19/2011 to 03/16/2012	1598152	302	LACFCD	LACFCD	Once Between May-September & Whenever CB ≥40% Full of Trash/Debris
CPS	CRENSHAW BL (SE CORNER)	CHADWICK LN	CO	CO	10/19/2011 to 03/16/2012	1598153	302	LACFCD	LACFCD	Once Between May-September & Whenever CB ≥40% Full of Trash/Debris
CPS	CRENSHAW BL (SW CORNER)	CHADWICK LN	CO	CO	10/19/2011 to 03/16/2012	1598156		LACFCD	LACFCD	Once Between May-September & Whenever CB ≥40% Full of Trash/Debris
CPS	CRENSHAW BL (NE CORNER)	CHADWICK LN	CO	CO	10/19/2011 to 03/16/2012	1598157	302	LACFCD	LACFCD	Once Between May-September & Whenever CB ≥40% Full of Trash/Debris
CPS	CRENSHAW BL (SW CORNER)	CHADWICK LN	CO	CO	10/19/2011 to 03/16/2012	1598164	302	LACFCD	LACFCD	Once Between May-September & Whenever CB ≥40% Full of Trash/Debris
CPS	CRENSHAW BL (SE CORNER)	PAL;OS VERDES BL	CO	CO	10/19/2011 to 03/16/2012	1598166	302	LACFCD	LACFCD	Once Between May-September & Whenever CB ≥40% Full of Trash/Debris
CPS	EASTVALE RD (SW CORNER)	PAL;OS VERDES BL	CO	CO	10/19/2011 to 03/16/2012	1598035	300	LACFCD	LACFCD	Once Between May-September & Whenever CB ≥40% Full of Trash/Debris
CPS	EASTVALE RD (SE CORNER)	PAL;OS VERDES BL	CO	CO	10/19/2011 to 03/16/2012	1598171	300	LACFCD	LACFCD	Once Between May-September & Whenever CB ≥40% Full of Trash/Debris
CPS	EASTVALE RD (SE CORNER)	WESTVALE RD	CO	CO	10/19/2011 to 03/16/2012	1598172	300	LACFCD	LACFCD	Once Between May-September & Whenever CB ≥40% Full of Trash/Debris
CPS	CRENSHAW BL (SE CORNER)	HIDDEN LN	CO	CO	10/19/2011 to 03/16/2012	1598174	302	LACFCD	LACFCD	Once Between May-September & Whenever CB ≥40% Full of Trash/Debris
CPS	CRENSHAW BL (SE CORNER)	ESTATES LN	CO	CO	10/19/2011 to 03/16/2012	1598176	302	LACFCD	LACFCD	Once Between May-September & Whenever CB ≥40% Full of Trash/Debris
CPS	ESTATES LN (SE CORNER)	CRENSHAW BL	CO	CO	10/19/2011 to 03/16/2012	1598177	300	LACFCD	LACFCD	Once Between May-September & Whenever CB ≥40% Full of Trash/Debris
CPS	ESTATES LN (NE CORNER)	CRENSHAW BL	CO	CO	10/19/2011 to 03/16/2012	1598178	300	LACFCD	LACFCD	Once Between May-September & Whenever CB ≥40% Full of Trash/Debris
CPS	ESTATES LN (SE CORNER)	CRENSHAW BL	CO	CO	10/19/2011 to 03/16/2012	1598183	304	LACFCD	LACFCD	Once Between May-September & Whenever CB ≥40% Full of Trash/Debris
CPS	ESTATES LN (SW CORNER)	CRENSHAW BL	CO	CO	10/19/2011 to 03/16/2012	1598229	300	LACFCD	LACFCD	Once Between May-September & Whenever CB ≥40% Full of Trash/Debris
CPS	CRENSHAW BL (SE CORNER)	CHADWICK LN	CO	CO	10/19/2011 to 03/16/2012	1598234	302	LACFCD	LACFCD	Once Between May-September & Whenever CB ≥40% Full of Trash/Debris
CPS	CRENSHAW BL (SE CORNER)	CHADWICK LN	CO	CO	10/19/2011 to 03/16/2012	1599040	302	LACFCD	LACFCD	Once Between May-September & Whenever CB ≥40% Full of Trash/Debris
CPS	EASTVALE RD (NW CORNER)	RAINBOW RIDGE RD	CO	CO	10/19/2011 to 03/16/2012	1599044	300	CO	LACFCD	Once Between May-September & Whenever CB ≥40% Full of Trash/Debris
CPS	EASTVALE RD (NW CORNER)	TRAVIS LN	CO	CO	10/19/2011 to 03/16/2012	1599045	300	CO	LACFCD	Once Between May-September & Whenever CB ≥40% Full of Trash/Debris
CPS	EASTVALE RD (SW CORNER)	TRAVIS LN	CO	CO	10/19/2011 to 03/16/2012	1599046	300	CO	LACFCD	Once Between May-September & Whenever CB ≥40% Full of Trash/Debris
CPS	EASTVALE RD (SE CORNER)	TRAVIS LN	CO	CO	10/19/2011 to 03/16/2012	1599047	300	CO	LACFCD	Once Between May-September & Whenever CB ≥40% Full of Trash/Debris
CPS	WESTVALE RD (SW CORNER)	EASTVALE RD	CO	CO	10/19/2011 to 03/16/2012	1599048	300	LACFCD	LACFCD	Once Between May-September & Whenever CB ≥40% Full of Trash/Debris
CPS	WESTVALE RD (NW CORNER)	EASTVALE RD	CO	CO	10/19/2011 to 03/16/2012	1599049	300	LACFCD	LACFCD	Once Between May-September & Whenever CB ≥40% Full of Trash/Debris
CPS	CRENSHAW BL (NE CORNER)	Silver Spur Rd	CO	CO	10/19/2011 to 03/16/2012	1599054	302	LACFCD	LACFCD	Once Between May-September & Whenever CB ≥40% Full of Trash/Debris
CPS	CRENSHAW BL (NE CORNER)	SILVER SPUR RD	CO	CO	10/19/2011 to 03/16/2012	1599055	302	LACFCD	LACFCD	Once Between May-September & Whenever CB ≥40% Full of Trash/Debris
CPS	CRENSHAW BL (NE CORNER)	SILVER SPUR RD	CO	CO	10/19/2011 to 03/16/2012	1599056	302	LACFCD	LACFCD	Once Between May-September & Whenever CB ≥40% Full of Trash/Debris
CPS	EASTVALE RD (NW CORNER)	SUNNYRIDGE RD	CO	CO	10/19/2011 to 03/16/2012	1599057	300	CO	LACFCD	Once Between May-September & Whenever CB ≥40% Full of Trash/Debris
CPS	EASTVALE RD (NW CORNER)	RAINBOW RIDGE RD	CO	CO	10/19/2011 to 03/16/2012	1599062	300	CO	LACFCD	Once Between May-September & Whenever CB ≥40% Full of Trash/Debris
CPS	EASTVALE RD (NE CORNER)	RAINBOW RIDGE RD	CO	CO	10/19/2011 to 03/16/2012	1599063	300	CO	LACFCD	Once Between May-September & Whenever CB ≥40% Full of Trash/Debris
CPS	SUNNYRIDGE RD (SE CORNER)	EASTVALE RD	CO	CO	10/19/2011 to 03/16/2012	1599072	300	LACFCD	LACFCD	Once Between May-September & Whenever CB ≥40% Full of Trash/Debris
CPS	SUNNYRIDGE RD (SW CORNER)	EASTVALE RD	CO	CO	10/19/2011 to 03/16/2012	1599073	300	LACFCD	LACFCD	Once Between May-September & Whenever CB ≥40% Full of Trash/Debris
CPS	CRENSHAW BL (NW CORNER)	SILVER SPUR RD	CO	CO	10/19/2011 to 03/16/2012	1599085		LACFCD	LACFCD	Once Between May-September & Whenever CB ≥40% Full of Trash/Debris
CPS	CRENSHAW BL (NE CORNER)	SILVER SPUR RD	CO	CO	10/19/2011 to 03/16/2012	1599086	302	LACFCD	LACFCD	Once Between May-September & Whenever CB ≥40% Full of Trash/Debris
CPS	CRENSHAW BL (NW CORNER)	SILVER SPUR RD	CO	CO	10/19/2011 to 03/16/2012	1599091		LACFCD	LACFCD	Once Between May-September & Whenever CB ≥40% Full of Trash/Debris
CPS	CRENSHAW BL (NE CORNER)	SILVER SPUR RD	CO	CO	10/19/2011 to 03/16/2012	1599092	302	LACFCD	LACFCD	Once Between May-September & Whenever CB ≥40% Full of Trash/Debris
CPS	CRENSHAW BL (NE CORNER)	SILVER SPUR RD	CO	CO	10/19/2011 to 03/16/2012	1599094		LACFCD	LACFCD	Once Between May-September & Whenever CB ≥40% Full of Trash/Debris
CPS	SUNNYRIDGE RD (NW CORNER)	EASTVALE RD	CO	CO	10/19/2011 to 03/16/2012	1599104	300	CO	LACFCD	Once Between May-September & Whenever CB ≥40% Full of Trash/Debris
CPS	SUNNYRIDGE RD (NE CORNER)	EASTVALE RD	CO	CO	10/19/2011 to 03/16/2012	1599105	300	CO	LACFCD	Once Between May-September & Whenever CB ≥40% Full of Trash/Debris
CPS	CRENSHAW BL (NE CORNER)	SILVER SPUR RD	CO	CO	10/19/2011 to 03/16/2012	1599152	302	LACFCD	LACFCD	Once Between May-September & Whenever CB ≥40% Full of Trash/Debris

ATTACHMENT 8.1 - EXHIBIT 5

Part VI.E.5.c.i -
Monitoring and Reporting Requirements
L.A. County MS4 Permit
County of Los Angeles

Certified Full Capture Systems Database
Machado Lake Watershed

Date: 08/31/2016
Reporting Year: 2016
Prepared By: SL

Certified FCD(s) Installed	FCD Location	Nearest Cross Street	FCD Owner	FCD Maintained By	FCD Installation Date	CB ID No. Served by FCD	CB Type	CB Owner	CB Maintained By	Frequency of FCD Maintenance and other O&M comments
CPS	CRENSHAW BL (NW CORNER)	SILVER SPUR RD	CO	CO	10/19/2011 to 03/16/2012	1599153	302	LACFCD	LACFCD	Once Between May-September & Whenever CB ≥40% Full of Trash/Debris
CPS	CRENSHAW BL (NE CORNER)	SILVER SPUR RD	CO	CO	10/19/2011 to 03/16/2012	1599156	302	LACFCD	LACFCD	Once Between May-September & Whenever CB ≥40% Full of Trash/Debris
CPS	MEYLER ST (SW CORNER)	JAY ST	CO	CO	10/19/2011 to 03/16/2012	1705171	300	LACFCD	LACFCD	Once Between May-September & Whenever CB ≥40% Full of Trash/Debris
CPS	JAY ST (SE CORNER)	MEYLER ST	CO	CO	10/19/2011 to 03/16/2012	1705172	300	LACFCD	LACFCD	Once Between May-September & Whenever CB ≥40% Full of Trash/Debris
CPS	223RD ST (1100 feet from NE CORNER)	MEYLER ST	CO	CO	10/19/2011 to 03/16/2012	1705177	300	LACFCD	LACFCD	Once Between May-September & Whenever CB ≥40% Full of Trash/Debris
CPS	223RD ST (1100 feet from SE CORNER)	MEYLER ST	CO	CO	10/19/2011 to 03/16/2012	1705178	300	LACFCD	LACFCD	Once Between May-September & Whenever CB ≥40% Full of Trash/Debris
CPS	223RD ST (SW CORNER)	MEYLER ST	CO	CO	10/19/2011 to 03/16/2012	1705184	300	LACFCD	LACFCD	Once Between May-September & Whenever CB ≥40% Full of Trash/Debris
CPS	223RD ST (SW CORNER)	MEYLER ST	CO	CO	10/19/2011 to 03/16/2012	1705185	300	LACFCD	LACFCD	Once Between May-September & Whenever CB ≥40% Full of Trash/Debris
CPS	MEYLER ST (SW CORNER)	223RD ST	CO	CO	10/19/2011 to 03/16/2012	1705186	300	LACFCD	LACFCD	Once Between May-September & Whenever CB ≥40% Full of Trash/Debris
CPS	MEYLER ST (SE CORNER)	223RD ST	CO	CO	10/19/2011 to 03/16/2012	1705187	300	LACFCD	LACFCD	Once Between May-September & Whenever CB ≥40% Full of Trash/Debris
CPS	223RD ST (SE CORNER)	MEYLER ST	CO	CO	10/19/2011 to 03/16/2012	1705188	300	LACFCD	LACFCD	Once Between May-September & Whenever CB ≥40% Full of Trash/Debris
CPS	223RD ST (NE CORNER)	MEYLER ST	CO	CO	10/19/2011 to 03/16/2012	1705189	300	LACFCD	LACFCD	Once Between May-September & Whenever CB ≥40% Full of Trash/Debris
CPS	223RD ST (SE CORNER)	HARBOR RIDGE LN	CO	CO	10/19/2011 to 03/16/2012	1705197	300	CO	LACFCD	Once Between May-September & Whenever CB ≥40% Full of Trash/Debris
CPS	HARBOR RIDGE LN (SW CORNER)	223RD ST	CO	CO	10/19/2011 to 03/16/2012	1705198	300	CO	LACFCD	Once Between May-September & Whenever CB ≥40% Full of Trash/Debris
CPS	HARBOR RIDGE LN (SE CORNER)	223RD ST	CO	CO	10/19/2011 to 03/16/2012	1705199	300	CO	LACFCD	Once Between May-September & Whenever CB ≥40% Full of Trash/Debris
CPS	MEYLER ST (SW CORNER)	MAXFIELD ST	CO	CO	10/19/2011 to 03/16/2012	1705200	300	CO	LACFCD	Once Between May-September & Whenever CB ≥40% Full of Trash/Debris
CPS	225TH ST (E CORNER)	MEYLER ST	CO	CO	10/19/2011 to 03/16/2012	1705201	300	LACFCD	LACFCD	Once Between May-September & Whenever CB ≥40% Full of Trash/Debris
CPS	225TH ST (E CORNER)	MEYLER ST	CO	CO	10/19/2011 to 03/16/2012	1705202	300	LACFCD	LACFCD	Once Between May-September & Whenever CB ≥40% Full of Trash/Debris
CPS	228TH ST (NW CORNER)	NORMANDIE AV	CO	CO	10/19/2011 to 03/16/2012	1705211	300	LACFCD	LACFCD	Once Between May-September & Whenever CB ≥40% Full of Trash/Debris
CPS	228TH ST (NE CORNER)	NORMANDIE AV	CO	CO	10/19/2011 to 03/16/2012	1705212	300	LACFCD	LACFCD	Once Between May-September & Whenever CB ≥40% Full of Trash/Debris
CPS	228TH ST (NE CORNER)	ALEXANDERIA AV	CO	CO	10/19/2011 to 03/16/2012	1705213	300	LACFCD	LACFCD	Once Between May-September & Whenever CB ≥40% Full of Trash/Debris
CPS	228TH ST (N CORNER)	BERENDO AV	CO	CO	10/19/2011 to 03/16/2012	1705214	300	LACFCD	LACFCD	Once Between May-September & Whenever CB ≥40% Full of Trash/Debris
CPS	228TH ST (NW CORNER)	DOBLE AV	CO	CO	10/19/2011 to 03/16/2012	1705215	300	LACFCD	LACFCD	Once Between May-September & Whenever CB ≥40% Full of Trash/Debris
CPS	228TH ST (NW CORNER)	VERMONT AV	CO	CO	10/19/2011 to 03/16/2012	1705216	300	LACFCD	LACFCD	Once Between May-September & Whenever CB ≥40% Full of Trash/Debris
CPS	VERMONT AV (NW CORNER)	228TH ST	CO	CO	10/19/2011 to 03/16/2012	1705217	300	LACFCD	LACFCD	Once Between May-September & Whenever CB ≥40% Full of Trash/Debris
CPS	VERMONT AV (NE CORNER)	228TH ST	CO	CO	10/19/2011 to 03/16/2012	1705218	300	LACFCD	LACFCD	Once Between May-September & Whenever CB ≥40% Full of Trash/Debris
CPS	VERMONT AV (NE CORNER)	228TH ST	CO	CO	10/19/2011 to 03/16/2012	1705219	302	LACFCD	LACFCD	Once Between May-September & Whenever CB ≥40% Full of Trash/Debris
CPS	VAN DEENE AV (NW CORNER)	228TH ST	CO	CO	10/19/2011 to 03/16/2012	1705220	300	LACFCD	LACFCD	Once Between May-September & Whenever CB ≥40% Full of Trash/Debris
CPS	VAN DEENE AV (NE CORNER)	228TH ST	CO	CO	10/19/2011 to 03/16/2012	1705221	300	LACFCD	LACFCD	Once Between May-September & Whenever CB ≥40% Full of Trash/Debris
CPS	228TH ST (NE CORNER)	VAN DEENE AV	CO	CO	10/19/2011 to 03/16/2012	1705222	300	LACFCD	LACFCD	Once Between May-September & Whenever CB ≥40% Full of Trash/Debris
CPS	VERMONT AV (NW CORNER)	228TH ST	CO	CO	10/19/2011 to 03/16/2012	1705271	300	CO	LACFCD	Once Between May-September & Whenever CB ≥40% Full of Trash/Debris
CPS	MEYLER ST (SW CORNER)	225TH ST	CO	CO	10/19/2011 to 03/16/2012	1705316	300	CO	LACFCD	Once Between May-September & Whenever CB ≥40% Full of Trash/Debris
CPS	228TH ST (SW CORNER)	BERENDO AV	CO	CO	10/19/2011 to 03/16/2012	1705317	300	LACFCD	LACFCD	Once Between May-September & Whenever CB ≥40% Full of Trash/Debris
CPS	228TH ST (SW CORNER)	DOBLE AV	CO	CO	10/19/2011 to 03/16/2012	1705318	300	LACFCD	LACFCD	Once Between May-September & Whenever CB ≥40% Full of Trash/Debris
CPS	228TH ST (SW CORNER)	NORMANDIE AV	CO	CO	10/19/2011 to 03/16/2012	1705319	300	LACFCD	LACFCD	Once Between May-September & Whenever CB ≥40% Full of Trash/Debris
CPS	228TH ST (SW CORNER)	PETROLEUM AV	CO	CO	10/19/2011 to 03/16/2012	1705320	300	LACFCD	LACFCD	Once Between May-September & Whenever CB ≥40% Full of Trash/Debris
CPS	228TH ST (SW CORNER)	PETROLEUM AV	CO	CO	10/19/2011 to 03/16/2012	1705321	300	LACFCD	LACFCD	Once Between May-September & Whenever CB ≥40% Full of Trash/Debris
CPS	228TH ST (W CORNER)	MEYLER ST	CO	CO	10/19/2011 to 03/16/2012	1705322	300	LACFCD	LACFCD	Once Between May-September & Whenever CB ≥40% Full of Trash/Debris
CPS	228TH ST (SE CORNER)	NORMANDIE AV	CO	CO	10/19/2011 to 03/16/2012	1705323	300	LACFCD	LACFCD	Once Between May-September & Whenever CB ≥40% Full of Trash/Debris
CPS	SEPULVEDA BL (SW CORNER)	VERMONT AV	CO	CO	10/19/2011 to 03/16/2012	1706020	302	CO	LACFCD	Once Between May-September & Whenever CB ≥40% Full of Trash/Debris
CPS	VERMONT AV (SW CORNER)	SEPULVEDA BL	CO	CO	10/19/2011 to 03/16/2012	1706021	300	CO	LACFCD	Once Between May-September & Whenever CB ≥40% Full of Trash/Debris
CPS	SEPULVEDA BL (NE CORNER)	VERMONT AV	CO	CO	10/19/2011 to 03/16/2012	1706022	300	LACFCD	LACFCD	Once Between May-September & Whenever CB ≥40% Full of Trash/Debris
CPS	SEPULVEDA BL (SE CORNER)	VERMONT AV	CO	CO	10/19/2011 to 03/16/2012	1706023	300	LACFCD	LACFCD	Once Between May-September & Whenever CB ≥40% Full of Trash/Debris
CPS	STONECLIFF LN (S CORNER)	PASATIEMPO LN	CO	CO	10/19/2011 to 03/16/2012	1706025	302	LACFCD	LACFCD	Once Between May-September & Whenever CB ≥40% Full of Trash/Debris
CPS	OAKHEATH DR (NW CORNER)	PASATIEMPO LN	CO	CO	10/19/2011 to 03/16/2012	1706027	300	LACFCD	LACFCD	Once Between May-September & Whenever CB ≥40% Full of Trash/Debris
CPS	OAKHEATH DR (SW CORNER)	PASATIEMPO LN	CO	CO	10/19/2011 to 03/16/2012	1706028	300	LACFCD	LACFCD	Once Between May-September & Whenever CB ≥40% Full of Trash/Debris
CPS	LIVEWOOD LN (NW CORNER)	OAKHEATH DR	CO	CO	10/19/2011 to 03/16/2012	1706029	300	LACFCD	LACFCD	Once Between May-September & Whenever CB ≥40% Full of Trash/Debris
CPS	PINEFROREST LN (NW CORNER)	OAKHEATH DR	CO	CO	10/19/2011 to 03/16/2012	1706030	300	LACFCD	LACFCD	Once Between May-September & Whenever CB ≥40% Full of Trash/Debris
CPS	OAKREST LN (NW CORNER)	OAKHEATH DR	CO	CO	10/19/2011 to 03/16/2012	1706031	300	LACFCD	LACFCD	Once Between May-September & Whenever CB ≥40% Full of Trash/Debris
CPS	NORMANDIE AV (NE CORNER)	OAKHEATH DR	CO	CO	10/19/2011 to 03/16/2012	1706032	300	LACFCD	LACFCD	Once Between May-September & Whenever CB ≥40% Full of Trash/Debris
CPS	NORMANDIE AV (NW CORNER)	OAKHEATH DR	CO	CO	10/19/2011 to 03/16/2012	1706033	302	LACFCD	LACFCD	Once Between May-September & Whenever CB ≥40% Full of Trash/Debris
CPS	NORMANDIE AV (SW CORNER)	PASATIEMPO LN	CO	CO	10/19/2011 to 03/16/2012	1706036	300	LACFCD	LACFCD	Once Between May-September & Whenever CB ≥40% Full of Trash/Debris
CPS	NORMANDIE AV (SW CORNER)	PASATIEMPO LN	CO	CO	10/19/2011 to 03/16/2012	1706037	300	LACFCD	LACFCD	Once Between May-September & Whenever CB ≥40% Full of Trash/Debris
CPS	NORMANDIE AV (SE CORNER)	PASATIEMPO LN	CO	CO	10/19/2011 to 03/16/2012	1706040	300	LACFCD	LACFCD	Once Between May-September & Whenever CB ≥40% Full of Trash/Debris
CPS	NORMANDIE AV (SE CORNER)	PASATIEMPO LN	CO	CO	10/19/2011 to 03/16/2012	1706041	302	LACFCD	LACFCD	Once Between May-September & Whenever CB ≥40% Full of Trash/Debris
CPS	STONEBRYN DR (SE CORNER)	FERNREST DR	CO	CO	10/19/2011 to 03/16/2012	1706042	300	LACFCD	LACFCD	Once Between May-September & Whenever CB ≥40% Full of Trash/Debris
CPS	FERNREST DR (SE CORNER)	STONEBRYN DR	CO	CO	10/19/2011 to 03/16/2012	1706043	300	LACFCD	LACFCD	Once Between May-September & Whenever CB ≥40% Full of Trash/Debris
CPS	FERNREST DR (SE CORNER)	STONEBRYN DR	CO	CO	10/19/2011 to 03/16/2012	1706044	300	LACFCD	LACFCD	Once Between May-September & Whenever CB ≥40% Full of Trash/Debris
CPS	FERNREST DR (NE CORNER)	STONEBRYN DR	CO	CO	10/19/2011 to 03/16/2012	1706045	300	LACFCD	LACFCD	Once Between May-September & Whenever CB ≥40% Full of Trash/Debris
CPS	STONEBRYN DR (W CORNER)	FERNREST DR	CO	CO	10/19/2011 to 03/16/2012	1706046	300	LACFCD	LACFCD	Once Between May-September & Whenever CB ≥40% Full of Trash/Debris
CPS	*CHANNEL* (S CORNER)	ASHBRIDGE DR	CO	CO	10/19/2011 to 03/16/2012	1706047	304	LACFCD	LACFCD	Once Between May-September & Whenever CB ≥40% Full of Trash/Debris
CPS	*CHANNEL* (S CORNER)	ASHBRIDGE DR	CO	CO	10/19/2011 to 03/16/2012	1706048	304	LACFCD	LACFCD	Once Between May-September & Whenever CB ≥40% Full of Trash/Debris

ATTACHMENT 8.1 - EXHIBIT 5

Part VI.E.5.c.i -
Monitoring and Reporting Requirements
L.A. County MS4 Permit
County of Los Angeles

Certified Full Capture Systems Database
Machado Lake Watershed

Date: 08/31/2016
Reporting Year: 2016
Prepared By: SL

Certified FCD(s) Installed	FCD Location	Nearest Cross Street	FCD Owner	FCD Maintained By	FCD Installation Date	CB ID No. Served by FCD	CB Type	CB Owner	CB Maintained By	Frequency of FCD Maintenance and other O&M comments
CPS	*CHANNEL* (S CORNER)	ASHBRIDGE DR	CO	CO	10/19/2011 to 03/16/2012	1706049	304	LACFCD	LACFCD	Once Between May-September & Whenever CB ≥40% Full of Trash/Debris
CPS	*CHANNEL* (S CORNER)	ASHBRIDGE DR	CO	CO	10/19/2011 to 03/16/2012	1706050	300	LACFCD	LACFCD	Once Between May-September & Whenever CB ≥40% Full of Trash/Debris
CPS	PASATIEMPO LN (E CORNER)	OAKHEATH DR	CO	CO	10/19/2011 to 03/16/2012	1706051	300	LACFCD	LACFCD	Once Between May-September & Whenever CB ≥40% Full of Trash/Debris
CPS	*CHANNEL* (N CORNER)	ASHBRIDGE DR	CO	CO	10/19/2011 to 03/16/2012	1706052	304	LACFCD	LACFCD	Once Between May-September & Whenever CB ≥40% Full of Trash/Debris
CPS	*CHANNEL* (N CORNER)	VERMONT AV	CO	CO	10/19/2011 to 03/16/2012	1706053	304	LACFCD	LACFCD	Once Between May-September & Whenever CB ≥40% Full of Trash/Debris
CPS	*CHANNEL* (N CORNER)	ASHBRIDGE DR	CO	CO	10/19/2011 to 03/16/2012	1706054	304	LACFCD	LACFCD	Once Between May-September & Whenever CB ≥40% Full of Trash/Debris
CPS	*CHANNEL* (W CORNER)	VERMONT AV	CO	CO	10/19/2011 to 03/16/2012	1706055	304	LACFCD	LACFCD	Once Between May-September & Whenever CB ≥40% Full of Trash/Debris
CPS	*CHANNEL* (W CORNER)	VERMONT AV	CO	CO	10/19/2011 to 03/16/2012	1706056	304	LACFCD	LACFCD	Once Between May-September & Whenever CB ≥40% Full of Trash/Debris
CPS	*CHANNEL* (W CORNER)	VERMONT AV	CO	CO	10/19/2011 to 03/16/2012	1706057	304	LACFCD	LACFCD	Once Between May-September & Whenever CB ≥40% Full of Trash/Debris
CPS	*CHANNEL* (W CORNER)	VERMONT AV	CO	CO	10/19/2011 to 03/16/2012	1706058	304	LACFCD	LACFCD	Once Between May-September & Whenever CB ≥40% Full of Trash/Debris
CPS	*CHANNEL* (W CORNER)	VERMONT AV	CO	CO	10/19/2011 to 03/16/2012	1706059	304	LACFCD	LACFCD	Once Between May-September & Whenever CB ≥40% Full of Trash/Debris
CPS	STONEBRYN DR (SW CORNER)	FERNMLEAD LN	CO	CO	10/19/2011 to 03/16/2012	1706060	300	LACFCD	LACFCD	Once Between May-September & Whenever CB ≥40% Full of Trash/Debris
CPS	STONEBRYN DR (SE CORNER)	FERNMLEAD LN	CO	CO	10/19/2011 to 03/16/2012	1706061	300	LACFCD	LACFCD	Once Between May-September & Whenever CB ≥40% Full of Trash/Debris
CPS	FERNMLEAD LN (N CORNER)	STONEBRYN DR	CO	CO	10/19/2011 to 03/16/2012	1706062	300	LACFCD	LACFCD	Once Between May-September & Whenever CB ≥40% Full of Trash/Debris
CPS	*CHANNEL* (W CORNER)	VERMONT AV	CO	CO	10/19/2011 to 03/16/2012	1706063	304	LACFCD	LACFCD	Once Between May-September & Whenever CB ≥40% Full of Trash/Debris
CPS	*CHANNEL* (W CORNER)	VERMONT AV	CO	CO	10/19/2011 to 03/16/2012	1706064	304	LACFCD	LACFCD	Once Between May-September & Whenever CB ≥40% Full of Trash/Debris
CPS	*CHANNEL* (W CORNER)	VERMONT AV	CO	CO	10/19/2011 to 03/16/2012	1706065	304	LACFCD	LACFCD	Once Between May-September & Whenever CB ≥40% Full of Trash/Debris
CPS	*CHANNEL* (W CORNER)	VERMONT AV	CO	CO	10/19/2011 to 03/16/2012	1706066	304	LACFCD	LACFCD	Once Between May-September & Whenever CB ≥40% Full of Trash/Debris
CPS	*CHANNEL* (E CORNER)	VERMONT AV	CO	CO	10/19/2011 to 03/16/2012	1706068	304	LACFCD	LACFCD	Once Between May-September & Whenever CB ≥40% Full of Trash/Debris
CPS	BROADWELL AV (S CORNER)	225TH ST	CO	CO	10/19/2011 to 03/16/2012	1706075	300	LACFCD	LACFCD	Once Between May-September & Whenever CB ≥40% Full of Trash/Debris
CPS	NORMANDIE AV (SW CORNER)	228TH ST	CO	CO	10/19/2011 to 03/16/2012	1706149	300	LACFCD	LACFCD	Once Between May-September & Whenever CB ≥40% Full of Trash/Debris
CPS	BERENDO AV (SW CORNER)	228TH ST	CO	CO	10/19/2011 to 03/16/2012	1706153	300	LACFCD	LACFCD	Once Between May-September & Whenever CB ≥40% Full of Trash/Debris
CPS	BERENDO AV (SE CORNER)	228TH ST	CO	CO	10/19/2011 to 03/16/2012	1706154	300	LACFCD	LACFCD	Once Between May-September & Whenever CB ≥40% Full of Trash/Debris
CPS	PETROLEUM AV (SW CORNER)	228TH ST	CO	CO	10/19/2011 to 03/16/2012	1706156	300	LACFCD	LACFCD	Once Between May-September & Whenever CB ≥40% Full of Trash/Debris
CPS	PETROLEUM AV (SE CORNER)	228TH ST	CO	CO	10/19/2011 to 03/16/2012	1706157	300	LACFCD	LACFCD	Once Between May-September & Whenever CB ≥40% Full of Trash/Debris
CPS	BROADWELL AV (SW CORNER)	228TH ST	CO	CO	10/19/2011 to 03/16/2012	1706159	300	LACFCD	LACFCD	Once Between May-September & Whenever CB ≥40% Full of Trash/Debris
CPS	BROADWELL AV (SE CORNER)	228TH ST	CO	CO	10/19/2011 to 03/16/2012	1706160	300	LACFCD	LACFCD	Once Between May-September & Whenever CB ≥40% Full of Trash/Debris
CPS	DOBLE AV (SW CORNER)	228TH ST	CO	CO	10/19/2011 to 03/16/2012	1706162	300	LACFCD	LACFCD	Once Between May-September & Whenever CB ≥40% Full of Trash/Debris
CPS	DOBLE AV (SE CORNER)	228TH ST	CO	CO	10/19/2011 to 03/16/2012	1706163	300	LACFCD	LACFCD	Once Between May-September & Whenever CB ≥40% Full of Trash/Debris
CPS	VERMONT AV (SW CORNER)	228TH ST	CO	CO	10/19/2011 to 03/16/2012	1706164	306	LACFCD	LACFCD	Once Between May-September & Whenever CB ≥40% Full of Trash/Debris
CPS	VERMONT AV (SW CORNER)	228TH ST	CO	CO	10/19/2011 to 03/16/2012	1706165	306	LACFCD	LACFCD	Once Between May-September & Whenever CB ≥40% Full of Trash/Debris
CPS	VERMONT AV (SE CORNER)	228TH ST	CO	CO	10/19/2011 to 03/16/2012	1706166	302	LACFCD	LACFCD	Once Between May-September & Whenever CB ≥40% Full of Trash/Debris
CPS	VANDEENE AV (SW CORNER)	228TH ST	CO	CO	10/19/2011 to 03/16/2012	1706167	300	LACFCD	LACFCD	Once Between May-September & Whenever CB ≥40% Full of Trash/Debris
CPS	VANDEENE AV (SE CORNER)	228TH ST	CO	CO	10/19/2011 to 03/16/2012	1706168	300	LACFCD	LACFCD	Once Between May-September & Whenever CB ≥40% Full of Trash/Debris
CPS	KAYWOOD DR (NE CORNER)	VANDEENE AV	CO	CO	10/19/2011 to 03/16/2012	1706170	300	CO	LACFCD	Once Between May-September & Whenever CB ≥40% Full of Trash/Debris
CPS	232ND ST (SW CORNER)	SESAME ST	CO	CO	10/19/2011 to 03/16/2012	1706171	300	LACFCD	LACFCD	Once Between May-September & Whenever CB ≥40% Full of Trash/Debris
CPS	232ND ST (E CORNER)	SESAME ST	CO	CO	10/19/2011 to 03/16/2012	1706265	300	LACFCD	LACFCD	Once Between May-September & Whenever CB ≥40% Full of Trash/Debris
CPS	UNDENCLIFF ST (NW CORNER)	VERMONT AV	CO	CO	10/19/2011 to 03/16/2012	1706206	300	LACFCD	LACFCD	Once Between May-September & Whenever CB ≥40% Full of Trash/Debris
CPS	UNDENCLIFF ST (SW CORNER)	VERMONT AV	CO	CO	10/19/2011 to 03/16/2012	1706207	300	LACFCD	LACFCD	Once Between May-September & Whenever CB ≥40% Full of Trash/Debris
CPS	BROADWELL AV (E CORNER)	OAKWAGER ST	CO	CO	10/19/2011 to 03/16/2012	1706208	300	LACFCD	LACFCD	Once Between May-September & Whenever CB ≥40% Full of Trash/Debris
CPS	BROADWELL AV (NW CORNER)	SEPULVEDA BL	CO	CO	10/19/2011 to 03/16/2012	1706209	300	LACFCD	LACFCD	Once Between May-September & Whenever CB ≥40% Full of Trash/Debris
CPS	BROADWELL AV (NE CORNER)	SEPULVEDA BL	CO	CO	10/19/2011 to 03/16/2012	1706210	302	LACFCD	LACFCD	Once Between May-September & Whenever CB ≥40% Full of Trash/Debris
CPS	VERMONT AV (NW CORNER)	SEPULVEDA BL	CO	CO	10/19/2011 to 03/16/2012	1706211	300	LACFCD	LACFCD	Once Between May-September & Whenever CB ≥40% Full of Trash/Debris
CPS	VERMONT AV (NE CORNER)	SEPULVEDA BL	CO	CO	10/19/2011 to 03/16/2012	1706212	302	LACFCD	LACFCD	Once Between May-September & Whenever CB ≥40% Full of Trash/Debris
CPS	VERMONT AV (NW CORNER)	LOMITA BL	CO	CO	10/19/2011 to 03/16/2012	1707007	300	LACFCD	LACFCD	Once Between May-September & Whenever CB ≥40% Full of Trash/Debris
CPS	LOMITA BL (NW CORNER)	VERMONT AV	CO	CO	10/19/2011 to 03/16/2012	1707008	300	LACFCD	LACFCD	Once Between May-September & Whenever CB ≥40% Full of Trash/Debris
CPS	LOMITA BL (NW CORNER)	VERMONT AV	CO	CO	10/19/2011 to 03/16/2012	1707009	300	LACFCD	LACFCD	Once Between May-September & Whenever CB ≥40% Full of Trash/Debris
CPS	LOMITA BL (N CORNER)	PETROLEUM AV	CO	CO	10/19/2011 to 03/16/2012	1707010	300	CO	LACFCD	Once Between May-September & Whenever CB ≥40% Full of Trash/Debris
CPS	LOMITA BL (N CORNER)	MARIGOLD AV	CO	CO	10/19/2011 to 03/16/2012	1707011	300	CO	LACFCD	Once Between May-September & Whenever CB ≥40% Full of Trash/Debris
CPS	VERMONT AV (NE CORNER)	LOMITA BL	CO	CO	10/19/2011 to 03/16/2012	1707064	300	LACFCD	LACFCD	Once Between May-September & Whenever CB ≥40% Full of Trash/Debris
CPS	RAINBOW RIDGE RD (CORNER)	EASTVALE RD	CO	CO	08/28/2012 to 03/05/2013	1599043	300	CO	LACFCD	Once Between May-September & Whenever CB ≥40% Full of Trash/Debris
CPS	222ND ST (CORNER)	MAYLER ST	CO	CO	08/28/2012 to 03/05/2013	1705176	300	LACFCD	LACFCD	Once Between May-September & Whenever CB ≥40% Full of Trash/Debris
CPS	FABRY DR (CORNER)	MARIPOSA AV	CO	CO	08/28/2012 to 03/05/2013	1706038	300	LACFCD	LACFCD	Once Between May-September & Whenever CB ≥40% Full of Trash/Debris
CPS	SPRUCE LAKE DR (CORNER)	VERMONT AV	CO	CO	08/28/2012 to 03/05/2013	1706071	300	LACFCD	LACFCD	Once Between May-September & Whenever CB ≥40% Full of Trash/Debris
CPS	245TH ST (CORNER)	DOBLE AV	CO	CO	08/28/2012 to 03/05/2013	1706072	300	LACFCD	LACFCD	Once Between May-September & Whenever CB ≥40% Full of Trash/Debris
CPS	245TH ST (CORNER)	BROADWELL AV	CO	CO	08/28/2012 to 03/05/2013	1706074	300	LACFCD	LACFCD	Once Between May-September & Whenever CB ≥40% Full of Trash/Debris
CPS	KAYWOOD DR (CORNER)	VANDEENE AV	CO	CO	08/28/2012 to 03/05/2013	1706169	300	CO	LACFCD	Once Between May-September & Whenever CB ≥40% Full of Trash/Debris
CPS	JAY ST (NE CORNER)	MEYLER ST	CO	CO	09/09/2013 to 03/04/2014	1705173	300	LACFCD	LACFCD	Once Between May-September & Whenever CB ≥40% Full of Trash/Debris
CPS	JAY ST (SE CORNER)	MEYLER ST	CO	CO	09/09/2013 to 03/04/2014	1705174	300	LACFCD	LACFCD	Once Between May-September & Whenever CB ≥40% Full of Trash/Debris
CPS	HARLINE CT (SW CORNER)	GIAN DR	CO	CO	09/09/2013 to 03/04/2014	1705205	300	LACFCD	LACFCD	Once Between May-September & Whenever CB ≥40% Full of Trash/Debris
CPS	HARLINE CT (SE CORNER)	GIAN DR	CO	CO	09/09/2013 to 03/04/2014	1705206	300	LACFCD	LACFCD	Once Between May-September & Whenever CB ≥40% Full of Trash/Debris
CPS	SANDHURST LN (S CORNER)	PASATIEMPO LN	CO	CO	09/09/2013 to 03/04/2014	1706024	300	LACFCD	LACFCD	Once Between May-September & Whenever CB ≥40% Full of Trash/Debris

ATTACHMENT 8.1 - EXHIBIT 5

Part VI.E.5.c.i -
Monitoring and Reporting Requirements
L.A. County MS4 Permit
County of Los Angeles

Certified Full Capture Systems Database
Machado Lake Watershed

Date: 08/31/2016
Reporting Year: 2016
Prepared By: SL

Certified FCD(s) Installed	FCD Location	Nearest Cross Street	FCD Owner	FCD Maintained By	FCD Installation Date	CB ID No. Served by FCD	CB Type	CB Owner	CB Maintained By	Frequency of FCD Maintenance and other O&M comments
CPS	STONE COURT CIR (S CORNER)	PASATIEMPO LN	CO	CO	09/09/2013 to 03/04/2014	1706026	300	LACFCD	LACFCD	Once Between May-September & Whenever CB ≥40% Full of Trash/Debris
CPS	243RD ST (W CORNER)	MARIPOSA AVE	CO	CO	09/09/2013 to 03/04/2014	1706039	300	LACFCD	LACFCD	Once Between May-September & Whenever CB ≥40% Full of Trash/Debris
CPS	MENLO AVE (S CORNER)	BELSON ST	CO	CO	09/09/2013 to 03/04/2014	1706255	300	LACFCD	LACFCD	Once Between May-September & Whenever CB ≥40% Full of Trash/Debris
CPS	4009 MONTAIGNE WAY (NW CORNER)	ROUSSEAU LN	CO	CO	02/02/2015 to 06/01/2015	1598147	0	LACFCD	LACFCD	Once Between May-September & Whenever CB ≥40% Full of Trash/Debris
CPS	CRENSHAW BLVD (NW CORNER)	ESTATES LN	CO	CO	02/02/2015 to 06/01/2015	1598175	0	LACFCD	LACFCD	Once Between May-September & Whenever CB ≥40% Full of Trash/Debris
CPS	CRENSHAW BLVD (MEDIAN, SOUTH SIDE CORNER)	CHADWICK LN	CO	CO	02/29/2016 to 09/30/2016	1598155	304	LACFCD	LACFCD	Once Between May-September & Whenever CB ≥40% Full of Trash/Debris
CPS	CRENSHAW BLVD (MEDIAN, EAST SIDE CORNER)	CHADWICK LN	CO	CO	02/29/2016 to 09/30/2016	1598170	304	LACFCD	LACFCD	Once Between May-September & Whenever CB ≥40% Full of Trash/Debris
CPS	CRENSHAW BLVD (WN CORNER)	W HIDDEN LN	CO	CO	02/29/2016 to 09/30/2016	1598173	300	LACFCD	LACFCD	Once Between May-September & Whenever CB ≥40% Full of Trash/Debris
CPS	W 222ND ST (EN CORNER)	MEYLER ST	CO	CO	02/29/2016 to 09/30/2016	1705175	300	LACFCD	LACFCD	Once Between May-September & Whenever CB ≥40% Full of Trash/Debris
CPS	S VERMONT AVE (ES CORNER)	STONEBRYN DR	CO	CO	02/29/2016 to 09/30/2016	1706067	304	LACFCD	LACFCD	Once Between May-September & Whenever CB ≥40% Full of Trash/Debris
CPS	S VERMONT AVE (EN CORNER)	STONEBRYN DR	CO	CO	02/29/2016 to 09/30/2016	1706069	304	LACFCD	LACFCD	Once Between May-September & Whenever CB ≥40% Full of Trash/Debris
CPS	S VERMONT AVE (ES2 CORNER)	STONEBRYN DR	CO	CO	02/29/2016 to 09/30/2016	1706070	304	LACFCD	LACFCD	Once Between May-September & Whenever CB ≥40% Full of Trash/Debris
CPS	VAN DEENE AV (811 W 232ND ST CORNER)	KAYWOOD DR	CO	CO	02/29/2016 to 09/30/2016	1706172	304	LACFCD	LACFCD	Once Between May-September & Whenever CB ≥40% Full of Trash/Debris
CPS	MARIPOSA AV (SE CORNER)	W 228TH ST	CO	CO	02/29/2016 to 09/30/2016	1706266	300	LACFCD	LACFCD	Once Between May-September & Whenever CB ≥40% Full of Trash/Debris
CPS	W SEPULVEDA BLVD (WN2 CORNER)	S VERMONT AV	CO	CO	02/29/2016 to 09/30/2016	1706267	302	LACFCD	LACFCD	Once Between May-September & Whenever CB ≥40% Full of Trash/Debris
CPS	MARIGOLD AV (NE CORNER)	DAHLIA WY	CO	CO	02/29/2016 to 09/30/2016	1706269	300	LACFCD	LACFCD	Once Between May-September & Whenever CB ≥40% Full of Trash/Debris
CPS	MARIPOSA AV (SW CORNER)	W 228TH ST	CO	CO	02/29/2016 to 09/30/2016	1706270	300	LACFCD	LACFCD	Once Between May-September & Whenever CB ≥40% Full of Trash/Debris
CPS	W SEPULVEDA BLVD (WN3 CORNER)	S VERMONT AV	CO	CO	02/29/2016 to 09/30/2016	1706271	302	LACFCD	LACFCD	Once Between May-September & Whenever CB ≥40% Full of Trash/Debris
CPS	W SEPULVEDA BLVD (WN CORNER)	S VERMONT AV	CO	CO	02/29/2016 to 09/30/2016	1706272	303	LACFCD	LACFCD	Once Between May-September & Whenever CB ≥40% Full of Trash/Debris

Notations:

Form	Insert additional rows, as necessary
Column 1:	Indicate certified full capture device (FCD) installed
Column 2:	Name FCD street location and indicate whether: E - East, N - North; NE - North East; NW - North West; S - South; SE - South East; SW - South West; W - West
Column 3:	Name the nearest cross street location of the FCD; A/E - Alleyway East of; A/N Alleyway North of
Column 4:	FCD Owned by: CO - County of L.A.; LACFCD - L.A. County Flood Control District; Ci - City; Ca - Caltrans; Pr - Private; Oth - Others
Column 5:	FCD Maintained by: CO - County of L.A.; LACFCD - L.A. County Flood Control District; Ci - City; Ca - Caltrans; Pr - Private; Oth - Others
Column 6:	Provide the date when FCD was installed
Column 7:	Indicate County or City assigned catch basin (CB) identification (ID) numbers
Column 8:	Type of CB based on Standard Plan for Public Works Construction from Greenbook Committee, Public Works Standards, Inc. (i.e., 300-2; 301-2; 302-2; 303-2; etc.)
Column 9:	CB Owned by: DBH - Department of Beaches and Harbor; CO - County of L.A.; LACFCD - L.A. County Flood Control District; Ci - City; Ca - Caltrans; Pr - Private; Oth - Others
Column 10:	CB Maintained by: CO - County of L.A.; LACFCD - L.A. County Flood Control District; Ci - City; Ca - Caltrans; Pr - Private; Oth - Others
Column 11:	Indicate frequency of FCD maintenance (e.g. inspection & cleanout: 1x/3 mo., 1x/6 mo., 1x Nov., 1x Jan., 1x Aug., etc.)

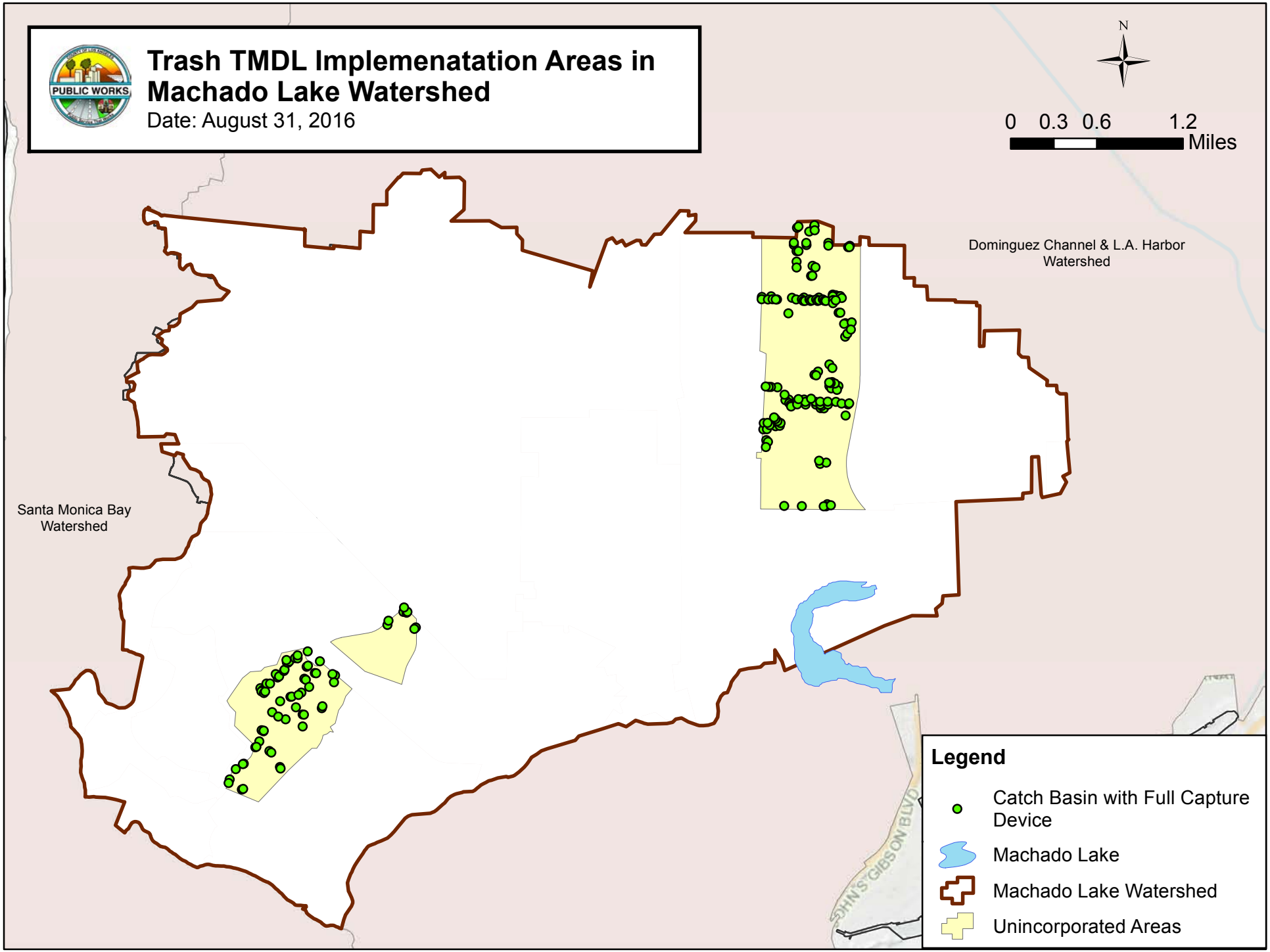
Trash TMDL Implemenatation Areas in Machado Lake Watershed
Date: August 31, 2016
PUBLIC WORKS
N
0 0.3 0.6 1.2
Miles
Dominguez Channel & L.A. Harbor Watershed
Santa Monica Bay Watershed
JOHN S. GIBSON BLVD
Legend
Catch Basin with Full Capture Device
Machado Lake
Machado Lake Watershed
Unincorporated Areas

LOS ANGELES RIVER WATERSHED
TRASH TOTAL MAXIMUM DAILY LOAD MONITORING AND ANNUAL REPORT
IMPLEMENTATION YEAR 9
OCTOBER 1, 2015 to SEPTEMBER 30, 2016

Background

The Los Angeles River Trash Total Maximum Daily Load (TMDL) was adopted by the Regional Board on August 9, 2007 and became effective on September 23, 2008. The TMDL implementation schedule requires progressive reduction of the trash baseline load each year starting from a 40 percent reduction in 2008 until the numeric target of zero trash is achieved. The final compliance date of zero percent of the baseline load must be achieved by September 30, 2016.

Responsible Parties

The Los Angeles River Watershed is comprised of 44 cities and 33 County of Los Angeles (County) unincorporated communities. Pursuant to the TMDL, the County is responsible for the point-source trash contributed by the unincorporated communities within the watershed, which make up 8 percent of the watershed.

Implementation Strategy

On March 23, 2009, the County submitted a Trash Implementation Report (Implementation Report) for the unincorporated communities located within the Los Angeles River Watershed. As discussed in the Implementation Report, the County's strategy was to retrofit all catch basins in the unincorporated communities with a full-capture device. For meeting the required compliance deadlines, the installation of the devices proceeded in phases, with the initial phases focusing on the highest trash generating areas.

The full-capture device utilized by the County was certified by the Regional Board on August 1, 2007. The County had conducted extensive research, testing, and development for its connector pipe screen (CPS), and submitted a Full-Capture Device Technical Report to the Regional Board in April 2007. The CPS captures particles retained by a 5-millimeter mesh screen and has a design treatment capacity of no less than the peak-flow rate resulting from a one-year, one-hour storm.

On top of installing CPS, the County also installed Automatic Retractable Screen (ARS), which is a partial-capture device, where possible to provide dual protection and increase the life of the CPS. Concurrently, the County implemented a suite of institutional controls to further reduce trash, including regular street sweeping, trash collection services to minimize illegal dumping and ensure cleanliness of streets, styrofoam ban at County sponsored events and County facilities, single-use plastic bag ban at grocery stores, and a public outreach program.

Status Reporting

In accordance with the TMDL, the County submitted annual status reports along with the Annual Storm Water Monitoring Report from 2009 to 2012, and with the County's Individual Annual Report for the Municipal Stormwater Permit beginning in 2013.

As of September 30, 2016, the County has invested $9 million in installation of CPS and ARS in all technically feasible catch basins, resulting in 4,604 catch basins that are have a CPS or in series with a downstream catch basin that has a CPS. In all, the County achieved a 98.4 percent of reduction (see attached Implementation Area Map, Compliance Summary Report, and Certified Full Capture Systems Database.)

Maintenance

Catch basins that have been retrofitted are incorporated into a maintenance contract that provides routine inspection and cleaning. Inspections are conducted once a month between October and April and after each major storm event. Cleaning is conducted when catch basins are filled to 40 percent capacity. Between the months of May to September, catch basins are additionally inspected and cleaned out one time. The maintenance contract also includes repair and replacement of full-capture devices.

Alternative Compliance Option

The Revised Trash TMDL, which was adopted by the Los Angeles Regional Water Quality Control Board on June 11, 2015 and became effective June 30, 2016, provided an alternative for Permittees that chose to use full capture devices to achieve compliance, but found a small percentage of catch basins that were technically infeasible for retrofitting. The County has chosen to comply with the alternative option and will be submitting to the Executive Officer an addendum to revise the Upper Los Angeles River Watershed Enhanced Watershed Management Program.

LLM:

P:\wmpub\Unincorporated Area East\Projects\LAR Trash TMDL\Reports\2016 Compliance Report\County LAR Trash TMDL Status Report.docx

Enc.

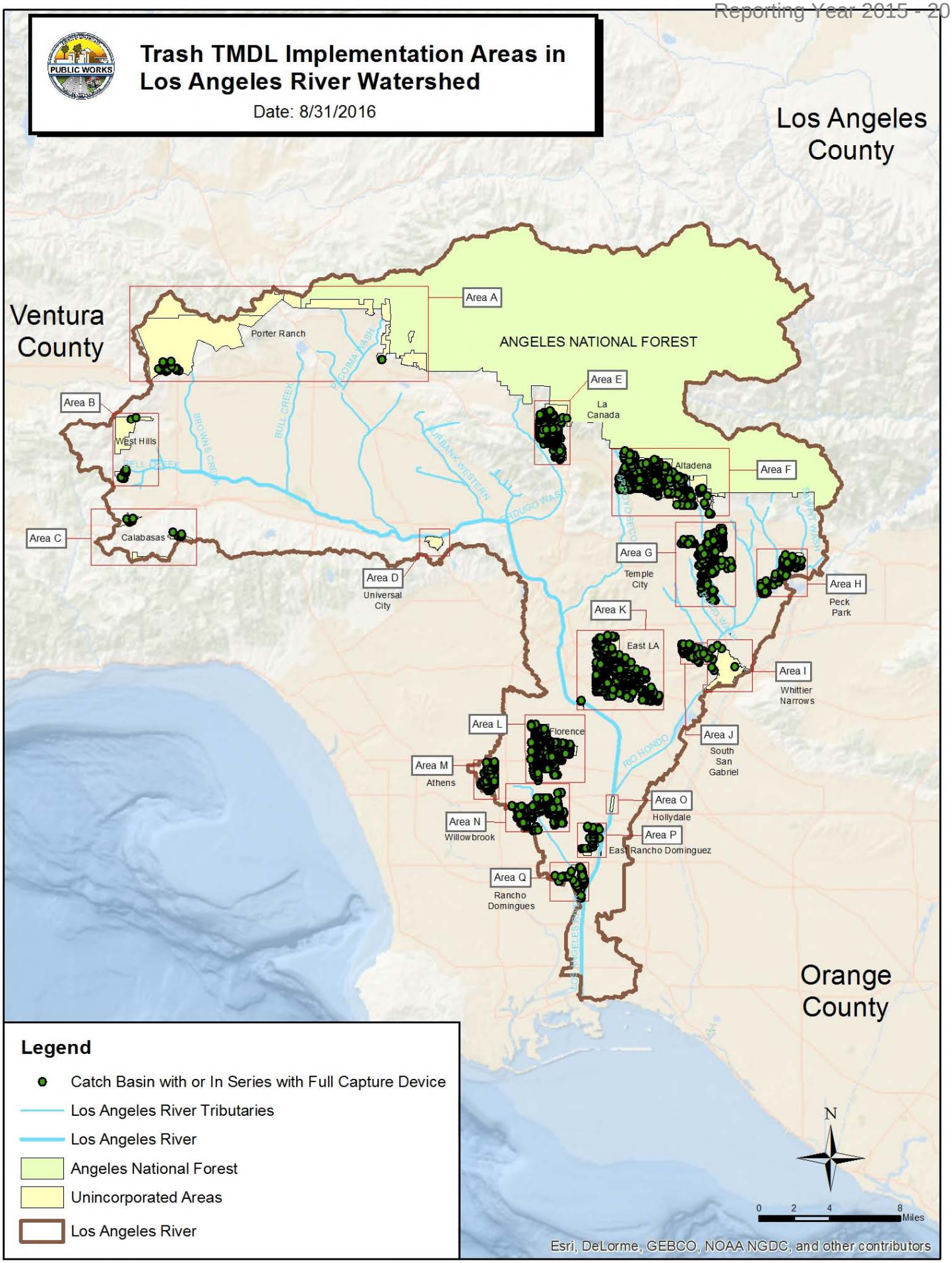
Trash TMDL Implementation Areas in Los Angeles River Watershed
Date: 8/31/2016
PUBLIC WORKS
Los Angeles County
Ventura County
Orange County
ANGELES NATIONAL FOREST
Area A
Porter Ranch
Area B
West Hills
Area C
Calabasas
Area D
Universal City
Area E
La Canada
Area F
Altadena
Area G
Temple City
Area H
Peck Park
Area I
Whittier Narrows
Area J
South San Gabriel
Area K
East LA
Area L
Florence
Area M
Athens
Area N
Willowbrook
Area O
Hollydale
Area P
East Rancho Dominguez
Area Q
Rancho Domingues
BULL CREEK
BROWNS CREEK
ALCOMA WASH
URBANK WESTERN
PEDUGO WASH
RIO HONDO
LOS ANGELES RIVER
Legend
Catch Basin with or In Series with Full Capture Device
Los Angeles River Tributaries
Los Angeles River
Angeles National Forest
Unincorporated Areas
Los Angeles River
N
0 2 4 8 Miles
Esri, DeLorme, GEBCO, NOAA NGDC, and other contributors

Part VI.E.5.c.i -
Monitoring and Reporting Requirements
L.A. County MS4 Permit
County of Los Angeles

ATTACHMENT 8.1 - EXHIBIT 6

Compliance Summary Report: Certified Full Capture Systems

Date: 12/15/2016
Reporting Year: 2015-16
Prepared By: LLM

Col. 1	Col. 2	Col. 3	Col. 4	Col. 5	Col. 6	Col. 7	Col. 8	Col. 9	Col. 10
Reporting Period	Total Area	Total Area served by Full Capture Devices (FCDs)	Percentage of Area served by FCDs	Total # CBs	Total # CBs served by FCDs	Percentage of CBs served by FCDs	Required Trash Abatement (%)	Compliance	Comments
31-Oct-10	168.45	125.35	74.4%	4,351	2,427	55.8%	50%	YES	
31-Oct-11	168.45	102.01	60.6%	4,436	2,444	55.1%	40%	YES	
31-Oct-12	168.45	135.95	80.7%	4,437	3,081	69.4%	30%	YES	
31-Oct-13	168.45	150.08	89.1%	4,437	3,848	86.7%	20%	YES	
31-Oct-14	168.45	163.34	97.0%	4,289	4,134	96.4%	10%	YES	
31-Oct-15	168.45	164.14	97.4%	4,289	4,179	97.4%	3.3%	YES	
31-Oct-16	**174.29**	**171.25**	**98.3%**	**4,680**	**4,604**	**98.4%**	**98.0%**	YES	Meets the threthold provided in the Revised Trash TMDL, which was adopted by the LA Regional Board on June 11, 2015 and became effective on June 30, 2016. The total area and total number of catch basins were updated based on the latest inventory.
31-Oct-17							0%	-	
31-Oct-18							0%	-	
31-Oct-19							0%	-	
Notations:									
Form	*Either report compliance using land area served by FCDs (Columns 2 through 4) or number of catchbasins served by FCDs (Columns 5 through 7).*								
	Continue to add to this form for each annual reporting period								
Column 1:	*Reporting Period: Part VI.E.5.c.i of Order No. R4-2012-0175*								
Column 2:	*Total land area of jurisdiction (square kilometers)*								
Column 3:	*Total land area of jurisdiction served by certified full capture devices (square kilometers)*								
Column 4:	*Percentage of total land area of jurisdiction served by FCDs (Col. 3/Col. 2)*								
Column 5:	*Total number of catchbasins (CBs) within jurisdiction*								
Column 6:	*Total number of catchbasins (CBs) served by FCDs within jurisdiction*								
Column 7:	*Percentage of CBs served by FCDs within jurisdiction (Col. 6/Col. 5)*								
Column 8:	*Required Trash Abatement: Part VI.E.5 and Appendix O of Order No. R4-2012-0175*								
Column 9:	*Compliance: Yes, if Col. 4 or Col. 7 is greater than Col. 8; No, if Col. 4 or Col. 7 is less than Col. 8*								
Column 10:	*Provide comments, if necessary*								

Part VI.E.5.c.i -
Monitoring and Reporting Requirements
L.A. County MS4 Permit
County of Los Angeles

Certified Full Capture Systems Database

Date: 09/22/2016
Reporting Year: 2016
Prepared By:AN

Col. 1	Col. 2	Col. 3	Col. 4	Col. 5	Col. 6	Col. 7	Col. 8	Col. 9	Col. 10	Col. 11
Certified FCD(s) Installed	FCD Location	Nearest Cross Street	FCD Owner	FCD Maintained By	FCD Installation Date	CB ID No. Served by FCD	CB Type	CB Owner	CB Maintained By	Frequency of FCD Maintenance and other O&M comments
CPS	HAWKRIDGE DR (S CORNER)	PINECONE RD	CO	CO	01/17/2006 to 06/07/2006	1740032	302	LACFCD	LACFCD	Once Between May-September & Whenever CB ≥40% Full of Trash/Debris
CPS	PINECONE RD (NW CORNER)	WILLOWHAVEN DR	CO	CO	01/17/2006 to 06/07/2006	1740041	300	LACFCD	LACFCD	Once Between May-September & Whenever CB ≥40% Full of Trash/Debris
CPS	PINELAWN DR (N CORNER)	PINECONE RD	CO	CO	01/17/2006 to 06/07/2006	1740046	301	LACFCD	LACFCD	Once Between May-September & Whenever CB ≥40% Full of Trash/Debris
CPS	PINELAWN DR (NW CORNER)	PINECONE RD	CO	CO	01/17/2006 to 06/07/2006	1740048	300	LACFCD	LACFCD	Once Between May-September & Whenever CB ≥40% Full of Trash/Debris
CPS	PINELAWN DR (SW CORNER)	PINECONE RD	CO	CO	01/17/2006 to 06/07/2006	1740049	301	LACFCD	LACFCD	Once Between May-September & Whenever CB ≥40% Full of Trash/Debris
CPS	RIDGEPINE DR (NE CORNER)	PINECONE RD	CO	CO	01/17/2006 to 06/07/2006	1740053	300	LACFCD	LACFCD	Once Between May-September & Whenever CB ≥40% Full of Trash/Debris
CPS	STARFALL DR (NE CORNER)	PINECONE RD	CO	CO	01/17/2006 to 06/07/2006	1740055	300	LACFCD	LACFCD	Once Between May-September & Whenever CB ≥40% Full of Trash/Debris
CPS	PINELAWN DR (NW CORNER)	RIDGEPINE DR	CO	CO	01/17/2006 to 06/07/2006	1740059	300	LACFCD	LACFCD	Once Between May-September & Whenever CB ≥40% Full of Trash/Debris
CPS	PINELAWN DR (SW CORNER)	RIDGEPINE DR	CO	CO	01/17/2006 to 06/07/2006	1740060	300	LACFCD	LACFCD	Once Between May-September & Whenever CB ≥40% Full of Trash/Debris
CPS	WILLOWHAVEN DR (NW CORNER)	RIDGEPINE DR	CO	CO	01/17/2006 to 06/07/2006	1740061	300	LACFCD	LACFCD	Once Between May-September & Whenever CB ≥40% Full of Trash/Debris
CPS	WILLOWHAVEN DR (SW CORNER)	RIDGEPINE DR	CO	CO	01/17/2006 to 06/07/2006	1740062	300	LACFCD	LACFCD	Once Between May-September & Whenever CB ≥40% Full of Trash/Debris
CPS	SEAPINE LN (NW CORNER)	RIDGEPINE DR	CO	CO	01/17/2006 to 06/07/2006	1740063	300	LACFCD	LACFCD	Once Between May-September & Whenever CB ≥40% Full of Trash/Debris
CPS	MARKRIDGE RD (S CORNER)	PINECONE RD	CO	CO	01/17/2006 to 06/07/2006	1740273	300	LACFCD	LACFCD	Once Between May-September & Whenever CB ≥40% Full of Trash/Debris
CPS	PINEGLEN RD (SW CORNER)	ROSEMONT AV	CO	CO	01/17/2006 to 06/07/2006	1740321	300	LACFCD	LACFCD	Once Between May-September & Whenever CB ≥40% Full of Trash/Debris
CPS	ROCKDELL ST (SE CORNER)	ROSEMONT AV	CO	CO	01/17/2006 to 06/07/2006	1740322	300	LACFCD	LACFCD	Once Between May-September & Whenever CB ≥40% Full of Trash/Debris
CPS	ROCKDELL ST (SE CORNER)	ROSEMONT AVE	CO	CO	01/17/2006 to 06/07/2006	1740324	300	LACFCD	LACFCD	Once Between May-September & Whenever CB ≥40% Full of Trash/Debris
CPS	PINERIDGE DR (N CORNER)	PINEGLEN DR	CO	CO	01/17/2006 to 06/07/2006	1740325	300	LACFCD	LACFCD	Once Between May-September & Whenever CB ≥40% Full of Trash/Debris
CPS	PINERIDGE DR (SW CORNER)	PINEGLEN RD	CO	CO	01/17/2006 to 06/07/2006	1740326	300	LACFCD	LACFCD	Once Between May-September & Whenever CB ≥40% Full of Trash/Debris
CPS	MOUNTAIN PINE DR (SW CORNER)	PINEGLEN RD	CO	CO	01/17/2006 to 06/07/2006	1740329	300	LACFCD	LACFCD	Once Between May-September & Whenever CB ≥40% Full of Trash/Debris
CPS	MOUNTAIN PINE DR (NW CORNER)	PINEGLEN RD	CO	CO	01/17/2006 to 06/07/2006	1740330	300	LACFCD	LACFCD	Once Between May-September & Whenever CB ≥40% Full of Trash/Debris
CPS	SEAPINE LN (SW CORNER)	PINEGLEN RD	CO	CO	01/17/2006 to 06/07/2006	1740335	300	LACFCD	LACFCD	Once Between May-September & Whenever CB ≥40% Full of Trash/Debris
CPS	MAKEE AV (NW CORNER)	E 70TH ST	CO	CO	01/17/2006 to 06/07/2006	1753028	300	LACFCD	LACFCD	Once Between May-September & Whenever CB ≥40% Full of Trash/Debris
CPS	MAKEE AV (NE CORNER)	E 70TH ST	CO	CO	01/17/2006 to 06/07/2006	1753029	300	LACFCD	LACFCD	Once Between May-September & Whenever CB ≥40% Full of Trash/Debris
CPS	E 70TH ST (NE CORNER)	MAKEE AV	CO	CO	01/17/2006 to 06/07/2006	1753030	300	LACFCD	LACFCD	Once Between May-September & Whenever CB ≥40% Full of Trash/Debris
CPS	MIRAMONTE BLVD (NW CORNER)	E 70TH ST	CO	CO	01/17/2006 to 06/07/2006	1753031	300	LACFCD	LACFCD	Once Between May-September & Whenever CB ≥40% Full of Trash/Debris
CPS	E 70TH ST (NE CORNER)	MIRAMONTE BLVD	CO	CO	01/17/2006 to 06/07/2006	1753032	300	LACFCD	LACFCD	Once Between May-September & Whenever CB ≥40% Full of Trash/Debris
CPS	MIRAMONTE BLVD (NE CORNER)	E 70TH ST	CO	CO	01/17/2006 to 06/07/2006	1753033	300	LACFCD	LACFCD	Once Between May-September & Whenever CB ≥40% Full of Trash/Debris
CPS	CONVERSE AV (NW CORNER)	E 70TH ST	CO	CO	01/17/2006 to 06/07/2006	1753034	300	LACFCD	LACFCD	Once Between May-September & Whenever CB ≥40% Full of Trash/Debris
CPS	CONVERSE AV (NE CORNER)	E 70TH ST	CO	CO	01/17/2006 to 06/07/2006	1753035	300	LACFCD	LACFCD	Once Between May-September & Whenever CB ≥40% Full of Trash/Debris
CPS	IRVING AV (W CORNER)	PHYLLIS ST	CO	CO	01/17/2006 to 06/07/2006	1795002	301	CO	LACFCD	Once Between May-September & Whenever CB ≥40% Full of Trash/Debris
CPS	JAYMA LN (S CORNER)	PHYLLIS ST	CO	CO	01/17/2006 to 06/07/2006	1795003	300	CO	LACFCD	Once Between May-September & Whenever CB ≥40% Full of Trash/Debris
CPS	SHIELDS ST (W CORNER)	BRIGGS AVE	CO	CO	01/17/2006 to 06/07/2006	1795004	300	LACFCD	LACFCD	Once Between May-September & Whenever CB ≥40% Full of Trash/Debris
CPS	TERRACE DR (W CORNER)	DOROTHY ST	CO	CO	01/17/2006 to 06/07/2006	1795005	300	CO	LACFCD	Once Between May-September & Whenever CB ≥40% Full of Trash/Debris
CPS	BARTON LN (W CORNER)	OCEAN VIEW BLVD	CO	CO	01/17/2006 to 06/07/2006	1796066	300	LACFCD	LACFCD	Once Between May-September & Whenever CB ≥40% Full of Trash/Debris
CPS	MONTROSE AVE (SW CORNER)	OCEAN VIEW BLVD	CO	CO	01/17/2006 to 06/07/2006	1796087	300	LACFCD	LACFCD	Once Between May-September & Whenever CB ≥40% Full of Trash/Debris
CPS	MONTROSE AVE (NW CORNER)	OCEAN VIEW BLVD	CO	CO	01/17/2006 to 06/07/2006	1796088	300	LACFCD	LACFCD	Once Between May-September & Whenever CB ≥40% Full of Trash/Debris
CPS	MAYFIELD AVE (S CORNER)	GLENADA AVE	CO	CO	01/17/2006 to 06/07/2006	1796089	300	LACFCD	LACFCD	Once Between May-September & Whenever CB ≥40% Full of Trash/Debris
CPS	CRESCENT AVE (S CORNER)	WALTONIA DR	CO	CO	01/17/2006 to 06/07/2006	1796098	300	LACFCD	LACFCD	Once Between May-September & Whenever CB ≥40% Full of Trash/Debris
CPS	OCEAN VIEW BLVD (NE CORNER)	LUANA LN	CO	CO	01/17/2006 to 06/07/2006	1796102	302	LACFCD	LACFCD	Once Between May-September & Whenever CB ≥40% Full of Trash/Debris
CPS	MAYFIELD AVE (N CORNER)	BRIGGS AVE	CO	CO	01/17/2006 to 06/07/2006	1796159	300	LACFCD	LACFCD	Once Between May-September & Whenever CB ≥40% Full of Trash/Debris
CPS	OCEAN VIEW BLVD (S CORNER)	MIRA VISTA AV	CO	CO	01/17/2006 to 06/07/2006	1797066	300	LACFCD	LACFCD	Once Between May-September & Whenever CB ≥40% Full of Trash/Debris
CPS	MONTROSE AV (NW CORNER)	OCEAN VIEW BLVD	CO	CO	01/17/2006 to 06/07/2006	1797068	300	LACFCD	LACFCD	Once Between May-September & Whenever CB ≥40% Full of Trash/Debris
CPS	MONTROSE AV (SW CORNER)	OCEAN VIEW BLVD	CO	CO	01/17/2006 to 06/07/2006	1797069	300	LACFCD	LACFCD	Once Between May-September & Whenever CB ≥40% Full of Trash/Debris
CPS	MIRA VISTA AV (NW CORNER)	OCEAN VIEW BLVD	CO	CO	01/17/2006 to 06/07/2006	1797070	300	LACFCD	LACFCD	Once Between May-September & Whenever CB ≥40% Full of Trash/Debris
CPS	FLORENCITA AV (NW CORNER)	OCEAN VIEW BLVD	CO	CO	01/17/2006 to 06/07/2006	1797073	300	LACFCD	LACFCD	Once Between May-September & Whenever CB ≥40% Full of Trash/Debris
CPS	SUNSET AV (E CORNER)	PIEDMONT AV	CO	CO	01/17/2006 to 06/07/2006	1797080	300	LACFCD	LACFCD	Once Between May-September & Whenever CB ≥40% Full of Trash/Debris
CPS	FLORENCITA AV (W CORNER)	ORANGEDALE AV	CO	CO	01/17/2006 to 06/07/2006	1797081	302	LACFCD	LACFCD	Once Between May-September & Whenever CB ≥40% Full of Trash/Debris
CPS	FLORENCITA AV (W CORNER)	ORANGEDALE AV	CO	CO	01/17/2006 to 06/07/2006	1797083	302	LACFCD	LACFCD	Once Between May-September & Whenever CB ≥40% Full of Trash/Debris
CPS	SUNSET AV (NE CORNER)	HERMOSA AV	CO	CO	01/17/2006 to 06/07/2006	1797084	302	LACFCD	LACFCD	Once Between May-September & Whenever CB ≥40% Full of Trash/Debris
CPS	SUNSET AV (NW CORNER)	HERMOSA AV	CO	CO	01/17/2006 to 06/07/2006	1797085	300	LACFCD	LACFCD	Once Between May-September & Whenever CB ≥40% Full of Trash/Debris
CPS	HERMOSA AV (SW CORNER)	SUNSET AV	CO	CO	01/17/2006 to 06/07/2006	1797086	300	LACFCD	LACFCD	Once Between May-September & Whenever CB ≥40% Full of Trash/Debris
CPS	FLORENCE AV (SW CORNER)	ROSEBERRY AV	CO	CO	01/17/2006 to 06/07/2006	1808149	300	LACFCD	LACFCD	Once Between May-September & Whenever CB ≥40% Full of Trash/Debris
CPS	FLORENCE AV (SE CORNER)	ROSEBERRY AV	CO	CO	01/17/2006 to 06/07/2006	1808150	300	LACFCD	LACFCD	Once Between May-September & Whenever CB ≥40% Full of Trash/Debris
CPS	FLORENCE AV (SE CORNER)	SANTA FE AV	CO	CO	01/17/2006 to 06/07/2006	1808158	300	LACFCD	LACFCD	Once Between May-September & Whenever CB ≥40% Full of Trash/Debris
CPS	FLORENCE AV (SW CORNER)	PACIFIC BLVD	CO	CO	01/17/2006 to 06/07/2006	1808162	300	LACFCD	LACFCD	Once Between May-September & Whenever CB ≥40% Full of Trash/Debris
CPS	FLORENCE AV (S CORNER)	PACIFIC BLVD	CO	CO	01/17/2006 to 06/07/2006	1808170	300	LACFCD	LACFCD	Once Between May-September & Whenever CB ≥40% Full of Trash/Debris
CPS	FLORENCE AV (SW CORNER)	SEVILLE AV	CO	CO	01/17/2006 to 06/07/2006	1808172	300	LACFCD	LACFCD	Once Between May-September & Whenever CB ≥40% Full of Trash/Debris
CPS	SEVILLE AV (NW CORNER)	WALNUT ST	CO	CO	01/17/2006 to 06/07/2006	1808180	302	LACFCD	LACFCD	Once Between May-September & Whenever CB ≥40% Full of Trash/Debris
CPS	WALNUT ST (SW CORNER)	SEVILLE AV	CO	CO	01/17/2006 to 06/07/2006	1808181	300	LACFCD	LACFCD	Once Between May-September & Whenever CB ≥40% Full of Trash/Debris
CPS	MOUNTAIN VIEW AV (NW CORNER)	CALIFORNIA ST	CO	CO	01/17/2006 to 06/07/2006	1808182	300	LACFCD	LACFCD	Once Between May-September & Whenever CB ≥40% Full of Trash/Debris
CPS	CALIFORNIA ST (SW CORNER)	MOUNTAIN VIEW AV	CO	CO	01/17/2006 to 06/07/2006	1808183	300	LACFCD	LACFCD	Once Between May-September & Whenever CB ≥40% Full of Trash/Debris
CPS	MOUNTAIN VIEW AV (NW CORNER)	LIVE OAK ST	CO	CO	01/17/2006 to 06/07/2006	1808184	300	LACFCD	LACFCD	Once Between May-September & Whenever CB ≥40% Full of Trash/Debris
CPS	LIVE OAK ST (NW CORNER)	MOUNTAIN VIEW AV	CO	CO	01/17/2006 to 06/07/2006	1808185	300	LACFCD	LACFCD	Once Between May-September & Whenever CB ≥40% Full of Trash/Debris
CPS	LIVE OAK ST (SW CORNER)	MOUNTAIN VIEW AV	CO	CO	01/17/2006 to 06/07/2006	1808186	301	LACFCD	LACFCD	Once Between May-September & Whenever CB ≥40% Full of Trash/Debris
CPS	VERANO WY (NW CORNER)	WALNUT TER	CO	CO	01/17/2006 to 06/07/2006	1808188	300	LACFCD	LACFCD	Once Between May-September & Whenever CB ≥40% Full of Trash/Debris
CPS	MOUNTAIN VIEW AV (NW CORNER)	FLOWER ST	CO	CO	01/17/2006 to 06/07/2006	1808189	300	LACFCD	LACFCD	Once Between May-September & Whenever CB ≥40% Full of Trash/Debris
CPS	MOUNTAIN VIEW AV (NE CORNER)	FLOWER ST	CO	CO	01/17/2006 to 06/07/2006	1808190	300	LACFCD	LACFCD	Once Between May-September & Whenever CB ≥40% Full of Trash/Debris
CPS	FLOWER ST (NW CORNER)	MOUNTAIN VIEW AV	CO	CO	01/17/2006 to 06/07/2006	1808191	300	LACFCD	LACFCD	Once Between May-September & Whenever CB ≥40% Full of Trash/Debris
CPS	FLOWER ST (SW CORNER)	MOUNTAIN VIEW AV	CO	CO	01/17/2006 to 06/07/2006	1808192	300	LACFCD	LACFCD	Once Between May-September & Whenever CB ≥40% Full of Trash/Debris
CPS	MOUNTAIN VIEW AV (NW CORNER)	HOPE ST	CO	CO	01/17/2006 to 06/07/2006	1808193	300	LACFCD	LACFCD	Once Between May-September & Whenever CB ≥40% Full of Trash/Debris

Part VI.E.5.c.i -
Monitoring and Reporting Requirements
L.A. County MS4 Permit
County of Los Angeles

Certified Full Capture Systems Database

Date: 09/22/2016
Reporting Year: 2016
Prepared By:AN

Col. 1	Col. 2	Col. 3	Col. 4	Col. 5	Col. 6	Col. 7	Col. 8	Col. 9	Col. 10	Col. 11
Certified FCD(s) Installed	FCD Location	Nearest Cross Street	FCD Owner	FCD Maintained By	FCD Installation Date	CB ID No. Served by FCD	CB Type	CB Owner	CB Maintained By	Frequency of FCD Maintenance and other O&M comments
CPS	MOUNTAIN VIEW AV (NE CORNER)	HOPE ST	CO	CO	01/17/2006 to 06/07/2006	1808194	300	LACFCD	LACFCD	Once Between May-September & Whenever CB ≥40% Full of Trash/Debris
CPS	HOPE ST (NW CORNER)	MOUNTAIN VIEW AV	CO	CO	01/17/2006 to 06/07/2006	1808195	301	LACFCD	LACFCD	Once Between May-September & Whenever CB ≥40% Full of Trash/Debris
CPS	HOPE ST (SW CORNER)	MOUNTAIN VIEW AV	CO	CO	01/17/2006 to 06/07/2006	1808196	301	LACFCD	LACFCD	Once Between May-September & Whenever CB ≥40% Full of Trash/Debris
CPS	ROSEBERRY AVE (E CORNER)	WALTER ST	CO	CO	01/17/2006 to 06/07/2006	1808198	300	LACFCD	LACFCD	Once Between May-September & Whenever CB ≥40% Full of Trash/Debris
CPS	WALTER ST (NE CORNER)	ROSEBERRY AV	CO	CO	01/17/2006 to 06/07/2006	1808199	300	LACFCD	LACFCD	Once Between May-September & Whenever CB ≥40% Full of Trash/Debris
CPS	GRAND AV (SW CORNER)	SEVILLE AV	CO	CO	01/17/2006 to 06/07/2006	1808201	300	LACFCD	LACFCD	Once Between May-September & Whenever CB ≥40% Full of Trash/Debris
CPS	GRAND AV (NW CORNER)	SEVILLE AV	CO	CO	01/17/2006 to 06/07/2006	1808202	300	LACFCD	LACFCD	Once Between May-September & Whenever CB ≥40% Full of Trash/Debris
CPS	SEVILLE AV (NW CORNER)	GRAND AV	CO	CO	01/17/2006 to 06/07/2006	1808203	300	LACFCD	LACFCD	Once Between May-September & Whenever CB ≥40% Full of Trash/Debris
CPS	GRAND AV (S CORNER)	SEVILLE AV	CO	CO	01/17/2006 to 06/07/2006	1808205	300	LACFCD	LACFCD	Once Between May-September & Whenever CB ≥40% Full of Trash/Debris
CPS	GRAND AV (N CORNER)	SEVILLE AV	CO	CO	01/17/2006 to 06/07/2006	1808206	300	LACFCD	LACFCD	Once Between May-September & Whenever CB ≥40% Full of Trash/Debris
CPS	GRAND AV (S CORNER)	SEVILLE AV	CO	CO	01/17/2006 to 06/07/2006	1808207	300	LACFCD	LACFCD	Once Between May-September & Whenever CB ≥40% Full of Trash/Debris
CPS	GRAND AV (N CORNER)	SEVILLE AV	CO	CO	01/17/2006 to 06/07/2006	1808208	300	LACFCD	LACFCD	Once Between May-September & Whenever CB ≥40% Full of Trash/Debris
CPS	GRAND AV (SW CORNER)	MOUNTAIN VIEW AV	CO	CO	01/17/2006 to 06/07/2006	1808209	300	LACFCD	LACFCD	Once Between May-September & Whenever CB ≥40% Full of Trash/Debris
CPS	GRAND AV (NW CORNER)	MOUNTAIN VIEW AV	CO	CO	01/17/2006 to 06/07/2006	1808210	300	LACFCD	LACFCD	Once Between May-September & Whenever CB ≥40% Full of Trash/Debris
CPS	MOUNTAIN VIEW AV (NW CORNER)	GRAND AV	CO	CO	01/17/2006 to 06/07/2006	1808211	300	LACFCD	LACFCD	Once Between May-September & Whenever CB ≥40% Full of Trash/Debris
CPS	MOUNTAIN VIEW AV (NE CORNER)	GRAND AV	CO	CO	01/17/2006 to 06/07/2006	1808212	300	LACFCD	LACFCD	Once Between May-September & Whenever CB ≥40% Full of Trash/Debris
CPS	GRAND AV (NE CORNER)	MOUNTAIN VIEW AV	CO	CO	01/17/2006 to 06/07/2006	1808213	300	LACFCD	LACFCD	Once Between May-September & Whenever CB ≥40% Full of Trash/Debris
CPS	GRAND AV (SE CORNER)	MOUNTAIN VIEW AV	CO	CO	01/17/2006 to 06/07/2006	1808214	301	LACFCD	LACFCD	Once Between May-September & Whenever CB ≥40% Full of Trash/Debris
CPS	ROSEBERRY AV (NW CORNER)	LEOTA ST	CO	CO	01/17/2006 to 06/07/2006	1808215	300	LACFCD	LACFCD	Once Between May-September & Whenever CB ≥40% Full of Trash/Debris
CPS	ROSEBERRY AV (NW CORNER)	LEOTA ST	CO	CO	01/17/2006 to 06/07/2006	1808216	300	LACFCD	LACFCD	Once Between May-September & Whenever CB ≥40% Full of Trash/Debris
CPS	ROSEBERRY AV (NE CORNER)	LEOTA ST	CO	CO	01/17/2006 to 06/07/2006	1808217	300	LACFCD	LACFCD	Once Between May-September & Whenever CB ≥40% Full of Trash/Debris
CPS	LEOTA ST (NE CORNER)	ROSEBERRY AV	CO	CO	01/17/2006 to 06/07/2006	1808218	300	LACFCD	LACFCD	Once Between May-September & Whenever CB ≥40% Full of Trash/Debris
CPS	S SANTA FE AV (NW CORNER)	OLIVE ST	CO	CO	01/17/2006 to 06/07/2006	1808220	300	LACFCD	LACFCD	Once Between May-September & Whenever CB ≥40% Full of Trash/Debris
CPS	S SANTA FE AV (NE CORNER)	OLIVE ST	CO	CO	01/17/2006 to 06/07/2006	1808221	300	LACFCD	LACFCD	Once Between May-September & Whenever CB ≥40% Full of Trash/Debris
CPS	OLIVE ST (SE CORNER)	S SANTA FE AVE	CO	CO	01/17/2006 to 06/07/2006	1808223	300	LACFCD	LACFCD	Once Between May-September & Whenever CB ≥40% Full of Trash/Debris
CPS	OLIVE ST (SW CORNER)	MOUNTAIN VIEW AV	CO	CO	01/17/2006 to 06/07/2006	1808224	300	LACFCD	LACFCD	Once Between May-September & Whenever CB ≥40% Full of Trash/Debris
CPS	OLIVE ST (NW CORNER)	MOUNTAIN VIEW AV	CO	CO	01/17/2006 to 06/07/2006	1808225	300	LACFCD	LACFCD	Once Between May-September & Whenever CB ≥40% Full of Trash/Debris
CPS	MOUNTAIN VIEW AV (NW CORNER)	OLIVE ST	CO	CO	01/17/2006 to 06/07/2006	1808226	300	LACFCD	LACFCD	Once Between May-September & Whenever CB ≥40% Full of Trash/Debris
CPS	MOUNTAIN VIEW AVE (E CORNER)	OLIVE ST	CO	CO	01/17/2006 to 06/07/2006	1808227	300	LACFCD	LACFCD	Once Between May-September & Whenever CB ≥40% Full of Trash/Debris
CPS	HILL ST (NE CORNER)	S SANTA FE AVE	CO	CO	01/17/2006 to 06/07/2006	1808230	300	LACFCD	LACFCD	Once Between May-September & Whenever CB ≥40% Full of Trash/Debris
CPS	HILL ST (NW CORNER)	MOUNTAIN VIEW AV	CO	CO	01/17/2006 to 06/07/2006	1808232	300	LACFCD	LACFCD	Once Between May-September & Whenever CB ≥40% Full of Trash/Debris
CPS	HILL ST (SW CORNER)	MOUNTAIN VIEW AV	CO	CO	01/17/2006 to 06/07/2006	1808233	300	LACFCD	LACFCD	Once Between May-September & Whenever CB ≥40% Full of Trash/Debris
CPS	MOUNTAIN VIEW AV (NW CORNER)	HILL ST	CO	CO	01/17/2006 to 06/07/2006	1808234	300	LACFCD	LACFCD	Once Between May-September & Whenever CB ≥40% Full of Trash/Debris
CPS	MOUNTAIN VIEW AV (NE CORNER)	HILL ST	CO	CO	01/17/2006 to 06/07/2006	1808235	300	LACFCD	LACFCD	Once Between May-September & Whenever CB ≥40% Full of Trash/Debris
CPS	HILL ST (NE CORNER)	MOUNTAIN VIEW AV	CO	CO	01/17/2006 to 06/07/2006	1808236	300	LACFCD	LACFCD	Once Between May-September & Whenever CB ≥40% Full of Trash/Debris
CPS	HILL ST (SE CORNER)	MOUNTAIN VIEW AV	CO	CO	01/17/2006 to 06/07/2006	1808237	300	LACFCD	LACFCD	Once Between May-September & Whenever CB ≥40% Full of Trash/Debris
CPS	BROADWAY (NE CORNER)	S SANTA FE AVE	CO	CO	01/17/2006 to 06/07/2006	1808239	300	LACFCD	LACFCD	Once Between May-September & Whenever CB ≥40% Full of Trash/Debris
CPS	BROADWAY (SE CORNER)	S SANTA FE AVE	CO	CO	01/17/2006 to 06/07/2006	1808240	300	LACFCD	LACFCD	Once Between May-September & Whenever CB ≥40% Full of Trash/Debris
CPS	MOUNTAIN VIEW AV (NW CORNER)	BROADWAY	CO	CO	01/17/2006 to 06/07/2006	1808243	300	LACFCD	LACFCD	Once Between May-September & Whenever CB ≥40% Full of Trash/Debris
CPS	MOUNTAIN VIEW AV (NE CORNER)	BROADWAY	CO	CO	01/17/2006 to 06/07/2006	1808244	300	LACFCD	LACFCD	Once Between May-September & Whenever CB ≥40% Full of Trash/Debris
CPS	BROADWAY (NE CORNER)	MOUNTAIN VIEW AV	CO	CO	01/17/2006 to 06/07/2006	1808245	300	LACFCD	LACFCD	Once Between May-September & Whenever CB ≥40% Full of Trash/Debris
CPS	BROADWAY (SE CORNER)	MOUNTAIN VIEW AV	CO	CO	01/17/2006 to 06/07/2006	1808246	301	LACFCD	LACFCD	Once Between May-September & Whenever CB ≥40% Full of Trash/Debris
CPS	PACIFIC BLVD (W CORNER)	CUDAHY ST	CO	CO	01/17/2006 to 06/07/2006	1808253	300	LACFCD	LACFCD	Once Between May-September & Whenever CB ≥40% Full of Trash/Debris
CPS	PACIFIC BLVD (W CORNER)	CUDAHY ST	CO	CO	01/17/2006 to 06/07/2006	1808254	300	LACFCD	LACFCD	Once Between May-September & Whenever CB ≥40% Full of Trash/Debris
CPS	LONG BEACH BLVD (W CORNER)	BROADWAY	CO	CO	01/17/2006 to 06/07/2006	1808255	300	LACFCD	LACFCD	Once Between May-September & Whenever CB ≥40% Full of Trash/Debris
CPS	SEVILLE AV (NW CORNER)	CUDAHY ST	CO	CO	01/17/2006 to 06/07/2006	1808260	300	LACFCD	LACFCD	Once Between May-September & Whenever CB ≥40% Full of Trash/Debris
CPS	SEVILLE AVE (W CORNER)	CUDAHY ST	CO	CO	01/17/2006 to 06/07/2006	1808261	300	LACFCD	LACFCD	Once Between May-September & Whenever CB ≥40% Full of Trash/Debris
CPS	SEVILLE AV (E CORNER)	BROADWAY	CO	CO	01/17/2006 to 06/07/2006	1808262	300	LACFCD	LACFCD	Once Between May-September & Whenever CB ≥40% Full of Trash/Debris
CPS	CUDAHY ST (NW CORNER)	MOUNTAIN VIEW AV	CO	CO	01/17/2006 to 06/07/2006	1808267	300	LACFCD	LACFCD	Once Between May-September & Whenever CB ≥40% Full of Trash/Debris
CPS	MOUNTAIN VIEW AV (NW CORNER)	CUDAHY ST	CO	CO	01/17/2006 to 06/07/2006	1808268	300	LACFCD	LACFCD	Once Between May-September & Whenever CB ≥40% Full of Trash/Debris
CPS	MOUNTAIN VIEW AV (NE CORNER)	CUDAHY ST	CO	CO	01/17/2006 to 06/07/2006	1808269	300	LACFCD	LACFCD	Once Between May-September & Whenever CB ≥40% Full of Trash/Debris
CPS	CUDAHY ST (NE CORNER)	MOUNTAIN VIEW AV	CO	CO	01/17/2006 to 06/07/2006	1808270	300	LACFCD	LACFCD	Once Between May-September & Whenever CB ≥40% Full of Trash/Debris
CPS	CUDAHY ST (SE CORNER)	MOUNTAIN VIEW AV	CO	CO	01/17/2006 to 06/07/2006	1808271	301	LACFCD	LACFCD	Once Between May-September & Whenever CB ≥40% Full of Trash/Debris
CPS	MOUNTAIN VIEW AV (NW CORNER)	CALIFORNIA ST	CO	CO	01/17/2006 to 06/07/2006	1808322	300	LACFCD	LACFCD	Once Between May-September & Whenever CB ≥40% Full of Trash/Debris
CPS	CALIFORNIA ST (NE CORNER)	MOUNTAIN VIEW AV	CO	CO	01/17/2006 to 06/07/2006	1808323	300	LACFCD	LACFCD	Once Between May-September & Whenever CB ≥40% Full of Trash/Debris
CPS	CALIFORNIA ST (SE CORNER)	MOUNTAIN VIEW AV	CO	CO	01/17/2006 to 06/07/2006	1808324	300	LACFCD	LACFCD	Once Between May-September & Whenever CB ≥40% Full of Trash/Debris
CPS	MOUNTAIN VIEW AV (NE CORNER)	LIVE OAK ST	CO	CO	01/17/2006 to 06/07/2006	1808325	300	LACFCD	LACFCD	Once Between May-September & Whenever CB ≥40% Full of Trash/Debris
CPS	LIVE OAK ST (NE CORNER)	MOUNTAIN VIEW AV	CO	CO	01/17/2006 to 06/07/2006	1808326	300	LACFCD	LACFCD	Once Between May-September & Whenever CB ≥40% Full of Trash/Debris
CPS	LIVE OAK ST (SE CORNER)	MOUNTAIN VIEW AV	CO	CO	01/17/2006 to 06/07/2006	1808327	301	LACFCD	LACFCD	Once Between May-September & Whenever CB ≥40% Full of Trash/Debris
CPS	FLOWER ST (NE CORNER)	MOUNTAIN VIEW AV	CO	CO	01/17/2006 to 06/07/2006	1808337	300	LACFCD	LACFCD	Once Between May-September & Whenever CB ≥40% Full of Trash/Debris
CPS	FLOWER ST (SE CORNER)	MOUNTAIN VIEW AV	CO	CO	01/17/2006 to 06/07/2006	1808338	300	LACFCD	LACFCD	Once Between May-September & Whenever CB ≥40% Full of Trash/Debris
CPS	HOPE ST (NE CORNER)	MOUNTAIN VIEW AV	CO	CO	01/17/2006 to 06/07/2006	1808339	300	LACFCD	LACFCD	Once Between May-September & Whenever CB ≥40% Full of Trash/Debris
CPS	HOPE ST (SE CORNER)	MOUNTAIN VIEW AV	CO	CO	01/17/2006 to 06/07/2006	1808340	301	LACFCD	LACFCD	Once Between May-September & Whenever CB ≥40% Full of Trash/Debris
CPS	MOUNTAIN VIEW AV (NW CORNER)	CALIFORNIA ST	CO	CO	01/17/2006 to 06/07/2006	1808393	300	LACFCD	LACFCD	Once Between May-September & Whenever CB ≥40% Full of Trash/Debris
CPS	LEHIGH ST (N CORNER)	KENT ST	CO	CO	01/17/2006 to 06/07/2006	1852205	300	CO	LACFCD	Once Between May-September & Whenever CB ≥40% Full of Trash/Debris
CPS	WINDSOR AVE (E CORNER)	FIGUEROA DR	CO	CO	01/17/2006 to 06/07/2006	1853010	300	LACFCD	LACFCD	Once Between May-September & Whenever CB ≥40% Full of Trash/Debris
CPS	N WINDSOR AVE (NW CORNER)	OAK GROVE DR	CO	CO	01/17/2006 to 06/07/2006	1853016	300	LACFCD	LACFCD	Once Between May-September & Whenever CB ≥40% Full of Trash/Debris
CPS	N WINDSOR AVE (NE CORNER)	W WOODBURY RD	CO	CO	01/17/2006 to 06/07/2006	1853017	300	LACFCD	LACFCD	Once Between May-September & Whenever CB ≥40% Full of Trash/Debris
CPS	W WOODBURY RD (NE CORNER)	N WINDSOR AVE	CO	CO	01/17/2006 to 06/07/2006	1853018	300	LACFCD	LACFCD	Once Between May-September & Whenever CB ≥40% Full of Trash/Debris
CPS	W WOODBURY RD (SE CORNER)	N WINDSOR AVE	CO	CO	01/17/2006 to 06/07/2006	1853019	300	LACFCD	LACFCD	Once Between May-September & Whenever CB ≥40% Full of Trash/Debris

Part VI.E.5.c.i -
Monitoring and Reporting Requirements
L.A. County MS4 Permit
County of Los Angeles

Certified Full Capture Systems Database

Date: 09/22/2016
Reporting Year: 2016
Prepared By:AN

Col. 1	Col. 2	Col. 3	Col. 4	Col. 5	Col. 6	Col. 7	Col. 8	Col. 9	Col. 10	Col. 11
Certified FCD(s) Installed	FCD Location	Nearest Cross Street	FCD Owner	FCD Maintained By	FCD Installation Date	CB ID No. Served by FCD	CB Type	CB Owner	CB Maintained By	Frequency of FCD Maintenance and other O&M comments
CPS	N WINDSOR AVE (NE CORNER)	N WEIMAR AVE	CO	CO	01/17/2006 to 06/07/2006	1853020	300	LACFCD	LACFCD	Once Between May-September & Whenever CB ≥40% Full of Trash/Debris
CPS	N WINDSOR AVE (SE CORNER)	N WEIMAR AVE	CO	CO	01/17/2006 to 06/07/2006	1853021	300	LACFCD	LACFCD	Once Between May-September & Whenever CB ≥40% Full of Trash/Debris
CPS	N WINDSOR AVE (SW CORNER)	N WEIMAR AVE	CO	CO	01/17/2006 to 06/07/2006	1853022	300	LACFCD	LACFCD	Once Between May-September & Whenever CB ≥40% Full of Trash/Debris
CPS	CESAR CHAVEZ AVE (SE CORNER)	GAGE AVE	CO	CO	01/17/2006 to 06/07/2006	1860062	300	LACFCD	LACFCD	Once Between May-September & Whenever CB ≥40% Full of Trash/Debris
CPS	EASTERN AVE (NE CORNER)	CESAR CHAVEZ AVE	CO	CO	01/17/2006 to 06/07/2006	1860071	300	CO	LACFCD	Once Between May-September & Whenever CB ≥40% Full of Trash/Debris
CPS	EASTERN AVE (E CORNER)	CESAR CHAVEZ AVE	CO	CO	01/17/2006 to 06/07/2006	1860073	300	CO	LACFCD	Once Between May-September & Whenever CB ≥40% Full of Trash/Debris
CPS	NEVADA AV (N CORNER)	MICHIGAN AV	CO	CO	01/17/2006 to 06/07/2006	1860095	300	LACFCD	LACFCD	Once Between May-September & Whenever CB ≥40% Full of Trash/Debris
CPS	ROWAN AV (NE CORNER)	HAMMEL ST	CO	CO	01/17/2006 to 06/07/2006	1860113	301	LACFCD	LACFCD	Once Between May-September & Whenever CB ≥40% Full of Trash/Debris
CPS	HAMMEL ST (NE CORNER)	ROWAN AVE	CO	CO	01/17/2006 to 06/07/2006	1860114	300	LACFCD	LACFCD	Once Between May-September & Whenever CB ≥40% Full of Trash/Debris
CPS	ROWAN AV (SE CORNER)	HAMMEL ST	CO	CO	01/17/2006 to 06/07/2006	1860115	300	LACFCD	LACFCD	Once Between May-September & Whenever CB ≥40% Full of Trash/Debris
CPS	CESAR CHAVEZ AV (SE CORNER)	INDIANA ST	CO	CO	01/17/2006 to 06/07/2006	1860120	300	LACFCD	LACFCD	Once Between May-September & Whenever CB ≥40% Full of Trash/Debris
CPS	INDIANA ST (SE CORNER)	CESAR CHAVEZ AV	CO	CO	01/17/2006 to 06/07/2006	1860121	300	LACFCD	LACFCD	Once Between May-September & Whenever CB ≥40% Full of Trash/Debris
CPS	ALMA AV (NE CORNER)	CESAR CHAVEZ AV	CO	CO	01/17/2006 to 06/07/2006	1860125	300	LACFCD	LACFCD	Once Between May-September & Whenever CB ≥40% Full of Trash/Debris
CPS	CESAR CHAVEZ AV (SE CORNER)	ALMA AV	CO	CO	01/17/2006 to 06/07/2006	1860126	300	LACFCD	LACFCD	Once Between May-September & Whenever CB ≥40% Full of Trash/Debris
CPS	CESAR CHAVEZ AV (NE CORNER)	HICKS AV	CO	CO	01/17/2006 to 06/07/2006	1860131	300	LACFCD	LACFCD	Once Between May-September & Whenever CB ≥40% Full of Trash/Debris
CPS	CESAR CHAVEZ AV (SE CORNER)	HICKS AV	CO	CO	01/17/2006 to 06/07/2006	1860132	300	LACFCD	LACFCD	Once Between May-September & Whenever CB ≥40% Full of Trash/Debris
CPS	DITMAN AV (NE CORNER)	CESAR CHAVEZ AV	CO	CO	01/17/2006 to 06/07/2006	1860135	300	LACFCD	LACFCD	Once Between May-September & Whenever CB ≥40% Full of Trash/Debris
CPS	CESAR CHAVEZ AV (NE CORNER)	DITMAN AV	CO	CO	01/17/2006 to 06/07/2006	1860136	300	LACFCD	LACFCD	Once Between May-September & Whenever CB ≥40% Full of Trash/Debris
CPS	DITMAN AV (SE CORNER)	CESAR CHAVEZ AV	CO	CO	01/17/2006 to 06/07/2006	1860138	300	LACFCD	LACFCD	Once Between May-September & Whenever CB ≥40% Full of Trash/Debris
CPS	TOWNSEND AV (NE CORNER)	CESAR CHAVEZ AV	CO	CO	01/17/2006 to 06/07/2006	1860142	300	LACFCD	LACFCD	Once Between May-September & Whenever CB ≥40% Full of Trash/Debris
CPS	CESAR CHAVEZ AV (SE CORNER)	TOWNSEND AV	CO	CO	01/17/2006 to 06/07/2006	1860143	300	LACFCD	LACFCD	Once Between May-September & Whenever CB ≥40% Full of Trash/Debris
CPS	CESAR CHAVEZ AV (NE CORNER)	ROWAN AV	CO	CO	01/17/2006 to 06/07/2006	1860146	300	LACFCD	LACFCD	Once Between May-September & Whenever CB ≥40% Full of Trash/Debris
CPS	CESAR E CHAVEZ AV (SE CORNER)	ROWAN AV	CO	CO	01/17/2006 to 06/07/2006	1860149	300	LACFCD	LACFCD	Once Between May-September & Whenever CB ≥40% Full of Trash/Debris
CPS	CESAR CHAVEZ AV (SE CORNER)	EASTMAN AV	CO	CO	01/17/2006 to 06/07/2006	1860152	300	LACFCD	LACFCD	Once Between May-September & Whenever CB ≥40% Full of Trash/Debris
CPS	EASTMAN AV (SE CORNER)	CESAR CHAVEZ AV	CO	CO	01/17/2006 to 06/07/2006	1860153	300	LACFCD	LACFCD	Once Between May-September & Whenever CB ≥40% Full of Trash/Debris
CPS	INDIANA ST (E CORNER)	E 1ST ST	CO	CO	01/17/2006 to 06/07/2006	1860159	301	LACFCD	LACFCD	Once Between May-September & Whenever CB ≥40% Full of Trash/Debris
CPS	2ND ST (N CORNER)	BEACH PL	CO	CO	01/17/2006 to 06/07/2006	1860232	300	LACFCD	LACFCD	Once Between May-September & Whenever CB ≥40% Full of Trash/Debris
CPS	2ND ST (S CORNER)	BEACH PL	CO	CO	01/17/2006 to 06/07/2006	1860233	300	LACFCD	LACFCD	Once Between May-September & Whenever CB ≥40% Full of Trash/Debris
CPS	ALAMEDA ST (N CORNER)	EL MOLINO AVE	CO	CO	01/17/2006 to 06/07/2006	1907110	300	LACFCD	LACFCD	Once Between May-September & Whenever CB ≥40% Full of Trash/Debris
CPS	FIGUEROA DR (SE CORNER)	N GLENROSE AVE	CO	CO	01/17/2006 to 06/07/2006	1907144	300	LACFCD	LACFCD	Once Between May-September & Whenever CB ≥40% Full of Trash/Debris
CPS	GIGUEROA DR (NE CORNER)	N GLENROSE AVE	CO	CO	01/17/2006 to 06/07/2006	1907145	300	LACFCD	LACFCD	Once Between May-September & Whenever CB ≥40% Full of Trash/Debris
CPS	CASITAS AVE (NW CORNER)	W MONTANA ST	CO	CO	01/17/2006 to 06/07/2006	1907212	300	LACFCD	LACFCD	Once Between May-September & Whenever CB ≥40% Full of Trash/Debris
CPS	N HILL AVE (NW CORNER)	MORADA PL	CO	CO	01/17/2006 to 06/07/2006	1961041	307	LACFCD	LACFCD	Once Between May-September & Whenever CB ≥40% Full of Trash/Debris
CPS	E MARIPOSA ST (SE CORNER)	LAKE AVE	CO	CO	01/17/2006 to 06/07/2006	1961070	300	LACFCD	LACFCD	Once Between May-September & Whenever CB ≥40% Full of Trash/Debris
CPS	MARCHETA ST (SE CORNER)	LAKE AVE	CO	CO	01/17/2006 to 06/07/2006	1961073	300	LACFCD	LACFCD	Once Between May-September & Whenever CB ≥40% Full of Trash/Debris
CPS	MENDOCINO ST (SW CORNER)	LAKE AVE	CO	CO	01/17/2006 to 06/07/2006	1961080	300	LACFCD	LACFCD	Once Between May-September & Whenever CB ≥40% Full of Trash/Debris
CPS	ALAMEDA ST (NW CORNER)	CRAWFORD AVE	CO	CO	01/17/2006 to 06/07/2006	1961109	300	LACFCD	LACFCD	Once Between May-September & Whenever CB ≥40% Full of Trash/Debris
CPS	ALAMEDA ST (NE1 CORNER)	CRAWFORD AV	CO	CO	01/17/2006 to 06/07/2006	1961112	300	LACFCD	LACFCD	Once Between May-September & Whenever CB ≥40% Full of Trash/Debris
CPS	BOSTON ST (NE CORNER)	LAKE AVE	CO	CO	01/17/2006 to 06/07/2006	1961116	300	LACFCD	LACFCD	Once Between May-September & Whenever CB ≥40% Full of Trash/Debris
CPS	NEW YORK DR (SW CORNER)	N SIERRA BONITA AVE	CO	CO	01/17/2006 to 06/07/2006	1961121	300	LACFCD	LACFCD	Once Between May-September & Whenever CB ≥40% Full of Trash/Debris
CPS	HILL AVE (W CORNER)	NEW YORK DR	CO	CO	01/17/2006 to 06/07/2006	1961123	300	LACFCD	LACFCD	Once Between May-September & Whenever CB ≥40% Full of Trash/Debris
CPS	HILL AVE (E CORNER)	NEW YORK DR	CO	CO	01/17/2006 to 06/07/2006	1961124	300	LACFCD	LACFCD	Once Between May-September & Whenever CB ≥40% Full of Trash/Debris
CPS	NEW YORK DR (S CORNER)	HILL AVE	CO	CO	01/17/2006 to 06/07/2006	1961128	300	LACFCD	LACFCD	Once Between May-September & Whenever CB ≥40% Full of Trash/Debris
CPS	NEW YORK DR (NW CORNER)	N HILL AVE	CO	CO	01/17/2006 to 06/07/2006	1961129	300	LACFCD	LACFCD	Once Between May-September & Whenever CB ≥40% Full of Trash/Debris
CPS	HARDING AVE (NW CORNER)	NEW YORK DR	CO	CO	01/17/2006 to 06/07/2006	1961203	300	LACFCD	LACFCD	Once Between May-September & Whenever CB ≥40% Full of Trash/Debris
CPS	NEW YORK DR (SW CORNER)	N ROOSEVELT AVE	CO	CO	01/17/2006 to 06/07/2006	1961207	300	LACFCD	LACFCD	Once Between May-September & Whenever CB ≥40% Full of Trash/Debris
CPS	CRAIG AVE (NE CORNER)	NEW YORK DR	CO	CO	01/17/2006 to 06/07/2006	1961210	300	LACFCD	LACFCD	Once Between May-September & Whenever CB ≥40% Full of Trash/Debris
CPS	PEPPER DR (NE CORNER)	NEW YORK DR	CO	CO	01/17/2006 to 06/07/2006	1961214	300	LACFCD	LACFCD	Once Between May-September & Whenever CB ≥40% Full of Trash/Debris
CPS	GRAVES AVE (S CORNER)	NEW AVE	CO	CO	01/17/2006 to 06/07/2006	1967203	300	LACFCD	LACFCD	Once Between May-September & Whenever CB ≥40% Full of Trash/Debris
CPS	GRAVES AVE (S CORNER)	NEW AVE	CO	CO	01/17/2006 to 06/07/2006	1967204	300	LACFCD	LACFCD	Once Between May-September & Whenever CB ≥40% Full of Trash/Debris
CPS	MOONEY DR (N CORNER)	KAYS AVE	CO	CO	01/17/2006 to 06/07/2006	1967207	300	CO	LACFCD	Once Between May-September & Whenever CB ≥40% Full of Trash/Debris
CPS	GRAVES AVE (S CORNER)	CATHRYN DR	CO	CO	01/17/2006 to 06/07/2006	1967211	300	LACFCD	LACFCD	Once Between May-September & Whenever CB ≥40% Full of Trash/Debris
CPS	YOUNG AV (NW CORNER)	MARSH AV	CO	CO	01/17/2006 to 06/07/2006	1967215	300	CO	LACFCD	Once Between May-September & Whenever CB ≥40% Full of Trash/Debris
CPS	MARSH AVE (S CORNER)	BAILEY AVE	CO	CO	01/17/2006 to 06/07/2006	1967216	300	CO	LACFCD	Once Between May-September & Whenever CB ≥40% Full of Trash/Debris
CPS	MOONEY DR (N CORNER)	BAILEY AVE	CO	CO	01/17/2006 to 06/07/2006	1967217	300	CO	LACFCD	Once Between May-September & Whenever CB ≥40% Full of Trash/Debris
CPS	MOONEY DR (SW CORNER)	BAILEY AV	CO	CO	01/17/2006 to 06/07/2006	1967218	300	CO	LACFCD	Once Between May-September & Whenever CB ≥40% Full of Trash/Debris
CPS	BAILEY AV (NE CORNER)	TERESA AV	CO	CO	01/17/2006 to 06/07/2006	1967219	300	CO	LACFCD	Once Between May-September & Whenever CB ≥40% Full of Trash/Debris
CPS	MOONEY DR (N CORNER)	CATHRYN DR	CO	CO	01/17/2006 to 06/07/2006	1967220	300	CO	LACFCD	Once Between May-September & Whenever CB ≥40% Full of Trash/Debris
CPS	MOONEY DR (S CORNER)	CATHRYN DR	CO	CO	01/17/2006 to 06/07/2006	1967221	300	CO	LACFCD	Once Between May-September & Whenever CB ≥40% Full of Trash/Debris
CPS	TOLL DR (SW CORNER)	BAILEY AV	CO	CO	01/17/2006 to 06/07/2006	1967222	300	LACFCD	LACFCD	Once Between May-September & Whenever CB ≥40% Full of Trash/Debris
CPS	TOLL DR (N CORNER)	BAILEY AVE	CO	CO	01/17/2006 to 06/07/2006	1967223	300	LACFCD	LACFCD	Once Between May-September & Whenever CB ≥40% Full of Trash/Debris
CPS	REDDING AVE (S CORNER)	TOLL DR	CO	CO	01/17/2006 to 06/07/2006	1967224	300	LACFCD	LACFCD	Once Between May-September & Whenever CB ≥40% Full of Trash/Debris
CPS	REDDING AVE (N CORNER)	TOLL DR	CO	CO	01/17/2006 to 06/07/2006	1967225	300	LACFCD	LACFCD	Once Between May-September & Whenever CB ≥40% Full of Trash/Debris
CPS	TOLL DR (N CORNER)	BAILEY AVE	CO	CO	01/17/2006 to 06/07/2006	1967226	300	LACFCD	LACFCD	Once Between May-September & Whenever CB ≥40% Full of Trash/Debris
CPS	TOLL DR (S CORNER)	BAILEY AVE	CO	CO	01/17/2006 to 06/07/2006	1967227	300	LACFCD	LACFCD	Once Between May-September & Whenever CB ≥40% Full of Trash/Debris
CPS	E CALIFORNIA BLVD (NE CORNER)	CHAPMAN WOOD RD	CO	CO	01/17/2006 to 06/07/2006	2016311	300	LACFCD	LACFCD	Once Between May-September & Whenever CB ≥40% Full of Trash/Debris
CPS	LA MERCED RD (N CORNER)	KELBURN AVE	CO	CO	01/17/2006 to 06/07/2006	2020174	301	LACFCD	LACFCD	Once Between May-September & Whenever CB ≥40% Full of Trash/Debris
CPS	LA MERCED RD (N CORNER)	FALLING LEAF AVE	CO	CO	01/17/2006 to 06/07/2006	2020175	301	LACFCD	LACFCD	Once Between May-September & Whenever CB ≥40% Full of Trash/Debris
CPS	FALLING LEAF AVE (W CORNER)	LA MERCED RD	CO	CO	01/17/2006 to 06/07/2006	2020176	301	LACFCD	LACFCD	Once Between May-September & Whenever CB ≥40% Full of Trash/Debris
CPS	ARLAND AVE (N CORNER)	LAKE KNOLL DR	CO	CO	01/17/2006 to 06/07/2006	2020178	300	LACFCD	LACFCD	Once Between May-September & Whenever CB ≥40% Full of Trash/Debris

Part VI.E.5.c.i -
Monitoring and Reporting Requirements
L.A. County MS4 Permit
County of Los Angeles

Certified Full Capture Systems Database

Date: 09/22/2016
Reporting Year: 2016
Prepared By:AN

Col. 1	Col. 2	Col. 3	Col. 4	Col. 5	Col. 6	Col. 7	Col. 8	Col. 9	Col. 10	Col. 11
Certified FCD(s) Installed	FCD Location	Nearest Cross Street	FCD Owner	FCD Maintained By	FCD Installation Date	CB ID No. Served by FCD	CB Type	CB Owner	CB Maintained By	Frequency of FCD Maintenance and other O&M comments
CPS	POTRERO GRANDE DR (SW CORNER)	SAN GABRIEL BLVD	CO	CO	01/17/2006 to 06/07/2006	2020184	301	LACFCD	LACFCD	Once Between May-September & Whenever CB ≥40% Full of Trash/Debris
CPS	POTRERO GRANDE DR (S CORNER)	SAN GABRIEL BLVD	CO	CO	01/17/2006 to 06/07/2006	2020185	301	LACFCD	LACFCD	Once Between May-September & Whenever CB ≥40% Full of Trash/Debris
CPS	LAKE KNOLL DR (NW CORNER)	SAN GABRIEL BLVD	CO	CO	01/17/2006 to 06/07/2006	2020186	301	CO	LACFCD	Once Between May-September & Whenever CB ≥40% Full of Trash/Debris
CPS	SIERRA BONITA AVE (N CORNER)	SAN GABRIEL BLVD	CO	CO	01/17/2006 to 06/07/2006	2020187	300	LACFCD	LACFCD	Once Between May-September & Whenever CB ≥40% Full of Trash/Debris
CPS	SAN GABRIEL BLVD (W CORNER)	SIERRA BONITA AVE	CO	CO	01/17/2006 to 06/07/2006	2020189	301	CO	LACFCD	Once Between May-September & Whenever CB ≥40% Full of Trash/Debris
CPS	GRAVES AVE (S CORNER)	DEL MAR AVE	CO	CO	01/17/2006 to 06/07/2006	2020192	300	LACFCD	LACFCD	Once Between May-September & Whenever CB ≥40% Full of Trash/Debris
CPS	LA MERCED RD (NE CORNER)	DEL MAR AVE	CO	CO	01/17/2006 to 06/07/2006	2020194	300	LACFCD	LACFCD	Once Between May-September & Whenever CB ≥40% Full of Trash/Debris
CPS	DEL MAR AVE (W CORNER)	LA MERCED RD	CO	CO	01/17/2006 to 06/07/2006	2020195	300	LACFCD	LACFCD	Once Between May-September & Whenever CB ≥40% Full of Trash/Debris
CPS	DEL MAR AVE (E CORNER)	BELLROSE AVE	CO	CO	01/17/2006 to 06/07/2006	2020196	300	LACFCD	LACFCD	Once Between May-September & Whenever CB ≥40% Full of Trash/Debris
CPS	BELLROSE AVE (E CORNER)	DEL MAR AVE	CO	CO	01/17/2006 to 06/07/2006	2020197	300	LACFCD	LACFCD	Once Between May-September & Whenever CB ≥40% Full of Trash/Debris
CPS	AGNOLA DR (SW CORNER)	LA MERCED RD	CO	CO	01/17/2006 to 06/07/2006	2020204	300	LACFCD	LACFCD	Once Between May-September & Whenever CB ≥40% Full of Trash/Debris
CPS	POTRERO GRANDE DR (W CORNER)	NANNESTAD ST	CO	CO	01/17/2006 to 06/07/2006	2020206	301	LACFCD	LACFCD	Once Between May-September & Whenever CB ≥40% Full of Trash/Debris
CPS	POTRERO GRANDE DR (SE CORNER)	NANNESTAD ST	CO	CO	01/17/2006 to 06/07/2006	2020208	301	LACFCD	LACFCD	Once Between May-September & Whenever CB ≥40% Full of Trash/Debris
CPS	ARAMAC AVE (SW CORNER)	HILL DR	CO	CO	01/17/2006 to 06/07/2006	2020209	300	LACFCD	LACFCD	Once Between May-September & Whenever CB ≥40% Full of Trash/Debris
CPS	HILL DR (S CORNER)	ARAMAC AVE	CO	CO	01/17/2006 to 06/07/2006	2020210	300	LACFCD	LACFCD	Once Between May-September & Whenever CB ≥40% Full of Trash/Debris
CPS	HILL DR (N CORNER)	OWEN CT	CO	CO	01/17/2006 to 06/07/2006	2020211	300	LACFCD	LACFCD	Once Between May-September & Whenever CB ≥40% Full of Trash/Debris
CPS	HILL DR (N CORNER)	OWEN CT	CO	CO	01/17/2006 to 06/07/2006	2020212	300	LACFCD	LACFCD	Once Between May-September & Whenever CB ≥40% Full of Trash/Debris
CPS	POTRERO GRANDE DR (W CORNER)	MOONEY DR	CO	CO	01/17/2006 to 06/07/2006	2020216	300	LACFCD	LACFCD	Once Between May-September & Whenever CB ≥40% Full of Trash/Debris
CPS	ALPACA ST (N CORNER)	CENTURION AVE	CO	CO	01/17/2006 to 06/07/2006	2020217	300	CO	LACFCD	Once Between May-September & Whenever CB ≥40% Full of Trash/Debris
CPS	ALPACA ST (S CORNER)	CENTURION AVE	CO	CO	01/17/2006 to 06/07/2006	2020218	300	LACFCD	LACFCD	Once Between May-September & Whenever CB ≥40% Full of Trash/Debris
CPS	SAN GABRIEL BLVD (E CORNER)	LEA CT	CO	CO	01/17/2006 to 06/07/2006	2020222	300	LACFCD	LACFCD	Once Between May-September & Whenever CB ≥40% Full of Trash/Debris
CPS	CRAIN DR (N CORNER)	SAN GABRIEL BLVD	CO	CO	01/17/2006 to 06/07/2006	2020223	300	LACFCD	LACFCD	Once Between May-September & Whenever CB ≥40% Full of Trash/Debris
CPS	SAN GABRIEL BLVD (W CORNER)	YARROW ST	CO	CO	01/17/2006 to 06/07/2006	2020224	300	LACFCD	LACFCD	Once Between May-September & Whenever CB ≥40% Full of Trash/Debris
CPS	SAN GABRIEL BLVD (W CORNER)	YARROW ST	CO	CO	01/17/2006 to 06/07/2006	2020225	300	LACFCD	LACFCD	Once Between May-September & Whenever CB ≥40% Full of Trash/Debris
CPS	SAN GABRIEL BLVD (W CORNER)	YARROW ST	CO	CO	01/17/2006 to 06/07/2006	2020226	300	LACFCD	LACFCD	Once Between May-September & Whenever CB ≥40% Full of Trash/Debris
CPS	BLEWETT ST (S CORNER)	SAN GABRIEL BLVD	CO	CO	01/17/2006 to 06/07/2006	2020227	300	CO	LACFCD	Once Between May-September & Whenever CB ≥40% Full of Trash/Debris
CPS	BLEWETT ST (N CORNER)	SAN GABRIEL BLVD	CO	CO	01/17/2006 to 06/07/2006	2020228	300	CO	LACFCD	Once Between May-September & Whenever CB ≥40% Full of Trash/Debris
CPS	DELTA ST (W CORNER)	SIERRA BONITA AVE	CO	CO	01/17/2006 to 06/07/2006	2020229	300	LACFCD	LACFCD	Once Between May-September & Whenever CB ≥40% Full of Trash/Debris
CPS	SIERRA BONITA AVE (N CORNER)	DELTA ST	CO	CO	01/17/2006 to 06/07/2006	2020230	300	LACFCD	LACFCD	Once Between May-September & Whenever CB ≥40% Full of Trash/Debris
CPS	SIERRA BONITA AVE (S CORNER)	DELTA ST	CO	CO	01/17/2006 to 06/07/2006	2020231	300	LACFCD	LACFCD	Once Between May-September & Whenever CB ≥40% Full of Trash/Debris
CPS	DELTA ST (W CORNER)	SIERRA BONITA AVE	CO	CO	01/17/2006 to 06/07/2006	2020232	300	LACFCD	LACFCD	Once Between May-September & Whenever CB ≥40% Full of Trash/Debris
CPS	ELSMORE DR (N CORNER)	DELTA ST	CO	CO	01/17/2006 to 06/07/2006	2020233	300	LACFCD	LACFCD	Once Between May-September & Whenever CB ≥40% Full of Trash/Debris
CPS	ELSMORE DR (N CORNER)	DELTA ST	CO	CO	01/17/2006 to 06/07/2006	2020234	300	LACFCD	LACFCD	Once Between May-September & Whenever CB ≥40% Full of Trash/Debris
CPS	ELSMORE DR (S CORNER)	DELTA ST	CO	CO	01/17/2006 to 06/07/2006	2020235	301	LACFCD	LACFCD	Once Between May-September & Whenever CB ≥40% Full of Trash/Debris
CPS	ELSMORE DR (S CORNER)	DELTA ST	CO	CO	01/17/2006 to 06/07/2006	2020236	300	LACFCD	LACFCD	Once Between May-September & Whenever CB ≥40% Full of Trash/Debris
CPS	DELTA ST (E CORNER)	ELSMORE DR	CO	CO	01/17/2006 to 06/07/2006	2020238	300	LACFCD	LACFCD	Once Between May-September & Whenever CB ≥40% Full of Trash/Debris
CPS	YARROW ST (N CORNER)	DELTA ST	CO	CO	01/17/2006 to 06/07/2006	2020242	300	LACFCD	LACFCD	Once Between May-September & Whenever CB ≥40% Full of Trash/Debris
CPS	YARROW ST (N CORNER)	DELTA ST	CO	CO	01/17/2006 to 06/07/2006	2020243	300	LACFCD	LACFCD	Once Between May-September & Whenever CB ≥40% Full of Trash/Debris
CPS	YARROW ST (S CORNER)	DELTA ST	CO	CO	01/17/2006 to 06/07/2006	2020244	300	LACFCD	LACFCD	Once Between May-September & Whenever CB ≥40% Full of Trash/Debris
CPS	OWEN CT (W CORNER)	HILL DR	CO	CO	01/17/2006 to 06/07/2006	2020278	300	LACFCD	LACFCD	Once Between May-September & Whenever CB ≥40% Full of Trash/Debris
CPS	OWEN CT (E CORNER)	HILL DR	CO	CO	01/17/2006 to 06/07/2006	2020279	300	LACFCD	LACFCD	Once Between May-September & Whenever CB ≥40% Full of Trash/Debris
CPS	HILL DR (N CORNER)	OWEN CT	CO	CO	01/17/2006 to 06/07/2006	2020280	300	LACFCD	LACFCD	Once Between May-September & Whenever CB ≥40% Full of Trash/Debris
CPS	SAN GABRIEL BLVD (E CORNER)	DARLINGTON ST	CO	CO	01/17/2006 to 06/07/2006	2021011	300	LACFCD	LACFCD	Once Between May-September & Whenever CB ≥40% Full of Trash/Debris
CPS	HILL DR (S CORNER)	KENNEYDALE AVE	CO	CO	01/17/2006 to 06/07/2006	2021033	300	LACFCD	LACFCD	Once Between May-September & Whenever CB ≥40% Full of Trash/Debris
CPS	HILL DR (N CORNER)	KENNEYDALE AVE	CO	CO	01/17/2006 to 06/07/2006	2021035	300	LACFCD	LACFCD	Once Between May-September & Whenever CB ≥40% Full of Trash/Debris
CPS	KENNEYDALE AVE (S CORNER)	HILL DR	CO	CO	01/17/2006 to 06/07/2006	2021036	300	CO	LACFCD	Once Between May-September & Whenever CB ≥40% Full of Trash/Debris
CPS	ORANGE ST (S CORNER)	POLLOCK ST	CO	CO	01/17/2006 to 06/07/2006	2021037	300	CO	LACFCD	Once Between May-September & Whenever CB ≥40% Full of Trash/Debris
CPS	ORANGE ST (N CORNER)	POLLOCK ST	CO	CO	01/17/2006 to 06/07/2006	2021038	300	CO	LACFCD	Once Between May-September & Whenever CB ≥40% Full of Trash/Debris
CPS	LAWRENCE AVE (NE CORNER)	ARROYO DR	CO	CO	01/17/2006 to 06/07/2006	2021048	301	LACFCD	LACFCD	Once Between May-September & Whenever CB ≥40% Full of Trash/Debris
CPS	LAWRENCE AVE (NW CORNER)	ARROYO DR	CO	CO	01/17/2006 to 06/07/2006	2021049	301	LACFCD	LACFCD	Once Between May-September & Whenever CB ≥40% Full of Trash/Debris
CPS	GRAND VIEW AVE (NE CORNER)	HILL DR	CO	CO	01/17/2006 to 06/07/2006	2021051	300	LACFCD	LACFCD	Once Between May-September & Whenever CB ≥40% Full of Trash/Debris
CPS	PARAMOUNT BLVD (E CORNER)	ARROYO DR	CO	CO	01/17/2006 to 06/07/2006	2021052	300	LACFCD	LACFCD	Once Between May-September & Whenever CB ≥40% Full of Trash/Debris
CPS	ARROYO DR (N CORNER)	POTRERO GRANDE DR	CO	CO	01/17/2006 to 06/07/2006	2021054	300	LACFCD	LACFCD	Once Between May-September & Whenever CB ≥40% Full of Trash/Debris
CPS	ARROYO DR (NW CORNER)	CENTURION AV	CO	CO	01/17/2006 to 06/07/2006	2021059	300	LACFCD	LACFCD	Once Between May-September & Whenever CB ≥40% Full of Trash/Debris
CPS	CENTURION AVE (E CORNER)	ARROYO DR	CO	CO	01/17/2006 to 06/07/2006	2021061	300	LACFCD	LACFCD	Once Between May-September & Whenever CB ≥40% Full of Trash/Debris
CPS	ARROYO DR (N CORNER)	CENTURION AVE	CO	CO	01/17/2006 to 06/07/2006	2021062	300	LACFCD	LACFCD	Once Between May-September & Whenever CB ≥40% Full of Trash/Debris
CPS	ARROYO DR (N CORNER)	ASTRA DR	CO	CO	01/17/2006 to 06/07/2006	2021064	300	LACFCD	LACFCD	Once Between May-September & Whenever CB ≥40% Full of Trash/Debris
CPS	MABEL AVE (W CORNER)	RUSH ST	CO	CO	01/17/2006 to 06/07/2006	2073112	300	LACFCD	LACFCD	Once Between May-September & Whenever CB ≥40% Full of Trash/Debris
CPS	RUSH ST (S CORNER)	MABEL AVE	CO	CO	01/17/2006 to 06/07/2006	2073115	300	LACFCD	LACFCD	Once Between May-September & Whenever CB ≥40% Full of Trash/Debris
CPS	SANTA ANITA AVE (W CORNER)	DURFEE AVE	CO	CO	01/17/2006 to 06/07/2006	2074058	300	LACFCD	LACFCD	Once Between May-September & Whenever CB ≥40% Full of Trash/Debris
CPS	ARMIJO ST (NE CORNER)	GRAYDON AV	CO	CO	01/17/2006 to 06/07/2006	2119241	300	CO	LACFCD	Once Between May-September & Whenever CB ≥40% Full of Trash/Debris
CPS	LYND AV (SE CORNER)	9TH AV	CO	CO	01/17/2006 to 06/07/2006	2121005	300	CO	LACFCD	Once Between May-September & Whenever CB ≥40% Full of Trash/Debris
CPS	LYNROSE ST (SW CORNER)	TYLER AV	CO	CO	01/17/2006 to 06/07/2006	2121006	300	LACFCD	LACFCD	Once Between May-September & Whenever CB ≥40% Full of Trash/Debris
CPS	LYNROSE ST (NW CORNER)	TYLER AV	CO	CO	01/17/2006 to 06/07/2006	2121007	300	LACFCD	LACFCD	Once Between May-September & Whenever CB ≥40% Full of Trash/Debris
CPS	DANESWOOD DR (NW CORNER)	TYLER AV	CO	CO	01/17/2006 to 06/07/2006	2121008	300	LACFCD	LACFCD	Once Between May-September & Whenever CB ≥40% Full of Trash/Debris
CPS	DANESWOOD DR (SW CORNER)	TYLER AV	CO	CO	01/17/2006 to 06/07/2006	2121009	300	LACFCD	LACFCD	Once Between May-September & Whenever CB ≥40% Full of Trash/Debris
CPS	DANBURY ST (NW CORNER)	TYLER AV	CO	CO	01/17/2006 to 06/07/2006	2121010	300	LACFCD	LACFCD	Once Between May-September & Whenever CB ≥40% Full of Trash/Debris
CPS	DANBURY ST (SW CORNER)	TYLER AV	CO	CO	01/17/2006 to 06/07/2006	2121011	300	LACFCD	LACFCD	Once Between May-September & Whenever CB ≥40% Full of Trash/Debris
CPS	DAINES DR (NW CORNER)	TYLER AV	CO	CO	01/17/2006 to 06/07/2006	2121012	300	LACFCD	LACFCD	Once Between May-September & Whenever CB ≥40% Full of Trash/Debris
CPS	DAINES DR (SW CORNER)	TYLER AV	CO	CO	01/17/2006 to 06/07/2006	2121013	300	LACFCD	LACFCD	Once Between May-September & Whenever CB ≥40% Full of Trash/Debris

Part VI.E.5.c.i -
Monitoring and Reporting Requirements
L.A. County MS4 Permit
County of Los Angeles

Certified Full Capture Systems Database

Date: 09/22/2016
Reporting Year: 2016
Prepared By:AN

Col. 1	Col. 2	Col. 3	Col. 4	Col. 5	Col. 6	Col. 7	Col. 8	Col. 9	Col. 10	Col. 11
Certified FCD(s) Installed	FCD Location	Nearest Cross Street	FCD Owner	FCD Maintained By	FCD Installation Date	CB ID No. Served by FCD	CB Type	CB Owner	CB Maintained By	Frequency of FCD Maintenance and other O&M comments
CPS	TYLER AV (NE CORNER)	DAINES DR	CO	CO	01/17/2006 to 06/07/2006	2121014	300	LACFCD	LACFCD	Once Between May-September & Whenever CB ≥40% Full of Trash/Debris
CPS	TYLER AV (NW CORNER)	DAINES DR	CO	CO	01/17/2006 to 06/07/2006	2121015	300	LACFCD	LACFCD	Once Between May-September & Whenever CB ≥40% Full of Trash/Debris
CPS	TYLER AV (NW CORNER)	DANBURY ST	CO	CO	01/17/2006 to 06/07/2006	2121016	300	LACFCD	LACFCD	Once Between May-September & Whenever CB ≥40% Full of Trash/Debris
CPS	TYLER AV (NE CORNER)	DANBURY ST	CO	CO	01/17/2006 to 06/07/2006	2121017	300	LACFCD	LACFCD	Once Between May-September & Whenever CB ≥40% Full of Trash/Debris
CPS	TYLER AV (NW CORNER)	DANESWOOD DR	CO	CO	01/17/2006 to 06/07/2006	2121018	300	LACFCD	LACFCD	Once Between May-September & Whenever CB ≥40% Full of Trash/Debris
CPS	WILDFLOWER RD (SW CORNER)	TYLER AV	CO	CO	01/17/2006 to 06/07/2006	2121019	300	LACFCD	LACFCD	Once Between May-September & Whenever CB ≥40% Full of Trash/Debris
CPS	WILDFLOWER RD (SE CORNER)	TYLER AV	CO	CO	01/17/2006 to 06/07/2006	2121020	300	LACFCD	LACFCD	Once Between May-September & Whenever CB ≥40% Full of Trash/Debris
CPS	TYLER AV (NW CORNER)	WILDFLOWER RD	CO	CO	01/17/2006 to 06/07/2006	2121021	300	LACFCD	LACFCD	Once Between May-September & Whenever CB ≥40% Full of Trash/Debris
CPS	SANTA ANITA AV (W CORNER)	KRISTI CT	CO	CO	01/17/2006 to 06/07/2006	2121024	300	LACFCD	LACFCD	Once Between May-September & Whenever CB ≥40% Full of Trash/Debris
CPS	SANTA ANITA AV (E CORNER)	DAINES DR	CO	CO	01/17/2006 to 06/07/2006	2121031	300	LACFCD	LACFCD	Once Between May-September & Whenever CB ≥40% Full of Trash/Debris
CPS	SANTA ANITA AV (E CORNER)	DAINES DR	CO	CO	01/17/2006 to 06/07/2006	2121032	300	LACFCD	LACFCD	Once Between May-September & Whenever CB ≥40% Full of Trash/Debris
CPS	SANTA ANITA AVE (E CORNER)	DAINES DR	CO	CO	01/17/2006 to 06/07/2006	2121033	300	LACFCD	LACFCD	Once Between May-September & Whenever CB ≥40% Full of Trash/Debris
CPS	SANTA ANITA AV (NE CORNER)	FREER ST	CO	CO	01/17/2006 to 06/07/2006	2121038	300	LACFCD	LACFCD	Once Between May-September & Whenever CB ≥40% Full of Trash/Debris
CPS	FREER ST (NE CORNER)	SANTA ANITA AV	CO	CO	01/17/2006 to 06/07/2006	2121039	300	LACFCD	LACFCD	Once Between May-September & Whenever CB ≥40% Full of Trash/Debris
CPS	SANTA ANITA AV (NW CORNER)	GRAND AV	CO	CO	01/17/2006 to 06/07/2006	2121045	300	LACFCD	LACFCD	Once Between May-September & Whenever CB ≥40% Full of Trash/Debris
CPS	SANTA ANITA AV (E CORNER)	GRAND AV	CO	CO	01/17/2006 to 06/07/2006	2121049	300	LACFCD	LACFCD	Once Between May-September & Whenever CB ≥40% Full of Trash/Debris
CPS	SANTA ANITA AV (E CORNER)	GRAND AV	CO	CO	01/17/2006 to 06/07/2006	2121050	300	LACFCD	LACFCD	Once Between May-September & Whenever CB ≥40% Full of Trash/Debris
CPS	MARSHBURN AVE (SW CORNER)	ROCKFIELD DR	CO	CO	01/17/2006 to 06/07/2006	2121053	300	LACFCD	LACFCD	Once Between May-September & Whenever CB ≥40% Full of Trash/Debris
CPS	WEST HONDO PKWY (W CORNER)	TYLER AVE	CO	CO	01/17/2006 to 06/07/2006	2121054	300	LACFCD	LACFCD	Once Between May-September & Whenever CB ≥40% Full of Trash/Debris
CPS	TYLER AV (E CORNER)	WEST HONDO PWY	CO	CO	01/17/2006 to 06/07/2006	2121055	300	LACFCD	LACFCD	Once Between May-September & Whenever CB ≥40% Full of Trash/Debris
CPS	ROCKFIELD DR (N CORNER)	ETHAN AVE	CO	CO	01/17/2006 to 06/07/2006	2121056	300	LACFCD	LACFCD	Once Between May-September & Whenever CB ≥40% Full of Trash/Debris
CPS	ROCKFIELD DR (S CORNER)	ETHAN AVE	CO	CO	01/17/2006 to 06/07/2006	2121057	300	LACFCD	LACFCD	Once Between May-September & Whenever CB ≥40% Full of Trash/Debris
CPS	TYLER AV (SW CORNER)	ARROWOOD ST	CO	CO	01/17/2006 to 06/07/2006	2121058	300	LACFCD	LACFCD	Once Between May-September & Whenever CB ≥40% Full of Trash/Debris
CPS	MILOANN ST (NE CORNER)	TYLER AV	CO	CO	01/17/2006 to 06/07/2006	2121059	300	LACFCD	LACFCD	Once Between May-September & Whenever CB ≥40% Full of Trash/Debris
CPS	FREER ST (NW CORNER)	TYLER AV	CO	CO	01/17/2006 to 06/07/2006	2121061	300	LACFCD	LACFCD	Once Between May-September & Whenever CB ≥40% Full of Trash/Debris
CPS	TYLER AV (NW CORNER)	FREER ST	CO	CO	01/17/2006 to 06/07/2006	2121062	300	LACFCD	LACFCD	Once Between May-September & Whenever CB ≥40% Full of Trash/Debris
CPS	MILOANN ST (NE CORNER)	TYLER AV	CO	CO	01/17/2006 to 06/07/2006	2121063	300	LACFCD	LACFCD	Once Between May-September & Whenever CB ≥40% Full of Trash/Debris
CPS	FREER ST (SE CORNER)	TYLER AV	CO	CO	01/17/2006 to 06/07/2006	2121064	300	LACFCD	LACFCD	Once Between May-September & Whenever CB ≥40% Full of Trash/Debris
CPS	FREER ST (NE CORNER)	TYLER AV	CO	CO	01/17/2006 to 06/07/2006	2121065	300	LACFCD	LACFCD	Once Between May-September & Whenever CB ≥40% Full of Trash/Debris
CPS	TYLER AV (NE CORNER)	FREER ST	CO	CO	01/17/2006 to 06/07/2006	2121066	300	LACFCD	LACFCD	Once Between May-September & Whenever CB ≥40% Full of Trash/Debris
CPS	MOUNTAIN AV (NW CORNER)	EL SUR ST	CO	CO	01/17/2006 to 06/07/2006	2167041	300	LACFCD	LACFCD	Once Between May-September & Whenever CB ≥40% Full of Trash/Debris
CPS	MOUNTAIN AV (NW CORNER)	EL SUR ST	CO	CO	01/17/2006 to 06/07/2006	2167042	300	LACFCD	LACFCD	Once Between May-September & Whenever CB ≥40% Full of Trash/Debris
CPS	EL SUR ST (NW CORNER)	MOUNTAIN AV	CO	CO	01/17/2006 to 06/07/2006	2167043	300	LACFCD	LACFCD	Once Between May-September & Whenever CB ≥40% Full of Trash/Debris
CPS	MOUNTAIN AV (NW CORNER)	MAYDEE ST	CO	CO	01/17/2006 to 06/07/2006	2167044	300	LACFCD	LACFCD	Once Between May-September & Whenever CB ≥40% Full of Trash/Debris
CPS	MAYDEE ST (NW CORNER)	MOUNTAIN AVE	CO	CO	01/17/2006 to 06/07/2006	2167045	300	LACFCD	LACFCD	Once Between May-September & Whenever CB ≥40% Full of Trash/Debris
CPS	E PALMELA RD (W CORNER)	S BRODERICK AV	CO	CO	01/17/2006 to 06/07/2006	2167051	300	LACFCD	LACFCD	Once Between May-September & Whenever CB ≥40% Full of Trash/Debris
CPS	LINCOLN AV (NW CORNER)	BENRUD ST	CO	CO	01/17/2006 to 06/07/2006	2167157	300	LACFCD	LACFCD	Once Between May-September & Whenever CB ≥40% Full of Trash/Debris
CPS	BRODERICK AV (NW CORNER)	VAN METER ST	CO	CO	01/17/2006 to 06/07/2006	2167158	300	CO	LACFCD	Once Between May-September & Whenever CB ≥40% Full of Trash/Debris
CPS	CAMINO REAL (NE CORNER)	BRODERICK AV	CO	CO	01/17/2006 to 06/07/2006	2167159	300	LACFCD	LACFCD	Once Between May-September & Whenever CB ≥40% Full of Trash/Debris
CPS	MOUNTAIN AV (NW CORNER)	CAMINO REAL	CO	CO	01/17/2006 to 06/07/2006	2167160	300	LACFCD	LACFCD	Once Between May-September & Whenever CB ≥40% Full of Trash/Debris
CPS	MOUNTAIN AV (NE CORNER)	CAMINO REAL	CO	CO	01/17/2006 to 06/07/2006	2167161	300	CO	LACFCD	Once Between May-September & Whenever CB ≥40% Full of Trash/Debris
CPS	CITRUS VIEW AV (S CORNER)	SHRODE ST	CO	CO	01/17/2006 to 06/07/2006	2167162	300	CO	LACFCD	Once Between May-September & Whenever CB ≥40% Full of Trash/Debris
CPS	SHRODE AV (SE CORNER)	MOUNTAIN AVE	CO	CO	01/17/2006 to 06/07/2006	2167163	300	LACFCD	LACFCD	Once Between May-September & Whenever CB ≥40% Full of Trash/Debris
CPS	MOUNTAIN AVE (NW CORNER)	SHRODE AV	CO	CO	01/17/2006 to 06/07/2006	2167164	300	LACFCD	LACFCD	Once Between May-September & Whenever CB ≥40% Full of Trash/Debris
CPS	TITAN CT (S CORNER)	HILL DR	CO	CO	01/17/2006 to 06/07/2006	2020214	300	LACFCD	LACFCD	Once Between May-September & Whenever CB ≥40% Full of Trash/Debris
CPS	TOLL DR (NW CORNER)	BAILEY AVE	CO	CO	01/17/2006 to 06/07/2006	1967244	300	LACFCD	LACFCD	Once Between May-September & Whenever CB ≥40% Full of Trash/Debris
CPS	LONG BEACH BLVD (SE CORNER)	BROADWAY	CO	CO	01/17/2006 to 06/07/2006	1808256	300	LACFCD	LACFCD	Once Between May-September & Whenever CB ≥40% Full of Trash/Debris
CPS	MOUNTAIN VIEW AVE (NW CORNER)	WALNUT ST	CO	CO	01/17/2006 to 06/07/2006	1808317	300	LACFCD	LACFCD	Once Between May-September & Whenever CB ≥40% Full of Trash/Debris
CPS	WALNUT ST (SE CORNER)	MOUNTAIN VIEW AVE	CO	CO	01/17/2006 to 06/07/2006	1808320	301	LACFCD	LACFCD	Once Between May-September & Whenever CB ≥40% Full of Trash/Debris
CPS	WALNUT ST (NW CORNER)	MOUNTAIN VIEW AVE	CO	CO	01/17/2006 to 06/07/2006	1808391	300	LACFCD	LACFCD	Once Between May-September & Whenever CB ≥40% Full of Trash/Debris
CPS	WALNUT ST (SW CORNER)	MOUNTAIN VIEW AVE	CO	CO	01/17/2006 to 06/07/2006	1808392	300	LACFCD	LACFCD	Once Between May-September & Whenever CB ≥40% Full of Trash/Debris
CPS	SACRAMENTO ST (NW CORNER)	LAKE AVE	CO	CO	01/17/2006 to 06/07/2006	1961103	300	LACFCD	LACFCD	Once Between May-September & Whenever CB ≥40% Full of Trash/Debris
CPS	POTRERO GRANDE DR (SE CORNER)	MOONEY DR	CO	CO	01/17/2006 to 06/07/2006	2020215	300	LACFCD	LACFCD	Once Between May-September & Whenever CB ≥40% Full of Trash/Debris
CPS	TYLER AVE (NE CORNER)	WILDFLOWER RD	CO	CO	01/17/2006 to 06/07/2006	2121022	300	LACFCD	LACFCD	Once Between May-September & Whenever CB ≥40% Full of Trash/Debris
CPS	SANTA ANITA AVE (NE CORNER)	DAINES DR	CO	CO	01/17/2006 to 06/07/2006	2121166	300	LACFCD	LACFCD	Once Between May-September & Whenever CB ≥40% Full of Trash/Debris
CPS	N GAGE AVE (NE CORNER)	E CESAR E CHAVEZ AVE	CO	CO	01/17/2006 to 06/07/2006	1860313	300	LACFCD	LACFCD	Once Between May-September & Whenever CB ≥40% Full of Trash/Debris
CPS	DEL MAR AVE (SE CORNER)	REDDING AVE	CO	CO	01/17/2006 to 06/07/2006	2020199	300	LACFCD	LACFCD	Once Between May-September & Whenever CB ≥40% Full of Trash/Debris
CPS	E 70TH ST (EN CORNER)	CONVERSE AVE	CO	CO	01/17/2006 to 06/07/2006	1753036	300	LACFCD	LACFCD	Once Between May-September & Whenever CB ≥40% Full of Trash/Debris
CPS	CENTURION AVE (NW CORNER)	ARROYO DR	CO	CO	01/17/2006 to 06/07/2006	2021060	300	CO	LACFCD	Once Between May-September & Whenever CB ≥40% Full of Trash/Debris
CPS	TOLL DR (SOUTH)	BAILEY AVE	CO	CO	01/17/2006 to 06/07/2007	1967245	300	LACFCD	LACFCD	Once Between May-September & Whenever CB ≥40% Full of Trash/Debris
CPS	S SAN PEDRO ST (SW CORNER)	E 122ND ST	CO	CO	02/02/2015 to 06/01/2015	1701004	300	LACFCD	LACFCD	Once Between May-September & Whenever CB ≥40% Full of Trash/Debris
CPS	MARKRIDGE RD (SW CORNER)	CLOUDCREST RD	CO	CO	02/02/2015 to 06/01/2015	1740020	300	LACFCD	LACFCD	Once Between May-September & Whenever CB ≥40% Full of Trash/Debris
CPS	HIGHRIDGE RD (SW CORNER)	RAMSDELL AV	CO	CO	02/02/2015 to 06/01/2015	1740026	300	LACFCD	LACFCD	Once Between May-September & Whenever CB ≥40% Full of Trash/Debris
CPS	CLOUDCREST RD (SW CORNER)	RAMSDELL AV	CO	CO	02/02/2015 to 06/01/2015	1740027	300	LACFCD	LACFCD	Once Between May-September & Whenever CB ≥40% Full of Trash/Debris
CPS	HAWKRIDGE RD (NE CORNER)	PINECONE RD	CO	CO	02/02/2015 to 06/01/2015	1740033	300	LACFCD	LACFCD	Once Between May-September & Whenever CB ≥40% Full of Trash/Debris
CPS	LA CRESCENTA AV (NW CORNER)	FOOTHILL BLVD	CO	CO	02/02/2015 to 06/01/2015	1741036	302	LACFCD	LACFCD	Once Between May-September & Whenever CB ≥40% Full of Trash/Debris
CPS	COMMUNITY AV (NE CORNER)	LA CRESCENTA AV	CO	CO	02/02/2015 to 06/01/2015	1741054	300	LACFCD	LACFCD	Once Between May-September & Whenever CB ≥40% Full of Trash/Debris
CPS	ROSEMONT AV (NE CORNER)	FAIRWAY AV	CO	CO	02/02/2015 to 06/01/2015	1741248	300	LACFCD	LACFCD	Once Between May-September & Whenever CB ≥40% Full of Trash/Debris
CPS	ROSEMONT AV (SW CORNER)	FAIRWAY AV	CO	CO	02/02/2015 to 06/01/2015	1741249	300	LACFCD	LACFCD	Once Between May-September & Whenever CB ≥40% Full of Trash/Debris
CPS	CLOUD AV (SW CORNER)	COMMUNITY AV	CO	CO	02/02/2015 to 06/01/2015	1741277	300	LACFCD	LACFCD	Once Between May-September & Whenever CB ≥40% Full of Trash/Debris

Part VI.E.5.c.i -
Monitoring and Reporting Requirements
L.A. County MS4 Permit
County of Los Angeles

Certified Full Capture Systems Database

Date: 09/22/2016
Reporting Year: 2016
Prepared By:AN

Col. 1	Col. 2	Col. 3	Col. 4	Col. 5	Col. 6	Col. 7	Col. 8	Col. 9	Col. 10	Col. 11
Certified FCD(s) Installed	FCD Location	Nearest Cross Street	FCD Owner	FCD Maintained By	FCD Installation Date	CB ID No. Served by FCD	CB Type	CB Owner	CB Maintained By	Frequency of FCD Maintenance and other O&M comments
CPS	E GAGE AV (NE CORNER)	SOUTH AV	CO	CO	02/02/2015 to 06/01/2015	1753064	300	LACFCD	LACFCD	Once Between May-September & Whenever CB ≥40% Full of Trash/Debris
CPS	E 92ND ST (NW CORNER)	BEACH ST	CO	CO	02/02/2015 to 06/01/2015	1754227	300	LACFCD	LACFCD	Once Between May-September & Whenever CB ≥40% Full of Trash/Debris
CPS	S FIR AV (NW CORNER)	E 92ND ST	CO	CO	02/02/2015 to 06/01/2015	1754242	300	LACFCD	LACFCD	Once Between May-September & Whenever CB ≥40% Full of Trash/Debris
CPS	E FIRESTONE BLVD (NW CORNER)	ZAMORA AV	CO	CO	02/02/2015 to 06/01/2015	1754316	300	LACFCD	LACFCD	Once Between May-September & Whenever CB ≥40% Full of Trash/Debris
CPS	BANDERA AV (S CORNER)	118TH	CO	CO	02/02/2015 to 06/01/2015	1755371	300	LACFCD	LACFCD	Once Between May-September & Whenever CB ≥40% Full of Trash/Debris
CPS	E 130TH ST (NW CORNER)	S WILLOWBROOK AV	CO	CO	02/02/2015 to 06/01/2015	1811178	300	LACFCD	LACFCD	Once Between May-September & Whenever CB ≥40% Full of Trash/Debris
CPS	N DITMAN AV (NE CORNER)	CITY TERRACE DR	CO	CO	02/02/2015 to 06/01/2015	1859029	300	LACFCD	LACFCD	Once Between May-September & Whenever CB ≥40% Full of Trash/Debris
CPS	N GAGE AVE (W CORNER)	BLANCHARD ST	CO	CO	02/02/2015 to 06/01/2015	1859038	302	LACFCD	LACFCD	Once Between May-September & Whenever CB ≥40% Full of Trash/Debris
CPS	MILLER AV (NE CORNER)	MEDFORD ST	CO	CO	02/02/2015 to 06/01/2015	1859106	300	LACFCD	LACFCD	Once Between May-September & Whenever CB ≥40% Full of Trash/Debris
CPS	N HUMPHREYS AV (NW CORNER)	FLORAL DR	CO	CO	02/02/2015 to 06/01/2015	1860029	300	CO	LACFCD	Once Between May-September & Whenever CB ≥40% Full of Trash/Debris
CPS	N HUMPHREYS AV (NE CORNER)	FLORAL DR	CO	CO	02/02/2015 to 06/01/2015	1860030	300	CO	LACFCD	Once Between May-September & Whenever CB ≥40% Full of Trash/Debris
CPS	FLORAL DR (NE CORNER)	N HUMPHREYS AV	CO	CO	02/02/2015 to 06/01/2015	1860033	300	CO	LACFCD	Once Between May-September & Whenever CB ≥40% Full of Trash/Debris
CPS	FISHER ST (SW CORNER)	N HUMPHREYS AV	CO	CO	02/02/2015 to 06/01/2015	1860038	300	LACFCD	LACFCD	Once Between May-September & Whenever CB ≥40% Full of Trash/Debris
CPS	FISHER ST (NW CORNER)	N HUMPHREYS AV	CO	CO	02/02/2015 to 06/01/2015	1860039	300	LACFCD	LACFCD	Once Between May-September & Whenever CB ≥40% Full of Trash/Debris
CPS	DOZIER ST (SW CORNER)	N RECORD AV	CO	CO	02/02/2015 to 06/01/2015	1860053	300	LACFCD	LACFCD	Once Between May-September & Whenever CB ≥40% Full of Trash/Debris
CPS	N GAGE AV (NE CORNER)	E CESAR E CHAVEZ AV	CO	CO	02/02/2015 to 06/01/2015	1860061	0	LACFCD	LACFCD	Once Between May-September & Whenever CB ≥40% Full of Trash/Debris
CPS	E CESAR E CHAVEZ AV (NE CORNER)	N EASTERN AV	CO	CO	02/02/2015 to 06/01/2015	1860072	302	CO	LACFCD	Once Between May-September & Whenever CB ≥40% Full of Trash/Debris
CPS	E 4TH ST (SW CORNER)	S FORD BLVD	CO	CO	02/02/2015 to 06/01/2015	1860246	300	LACFCD	LACFCD	Once Between May-September & Whenever CB ≥40% Full of Trash/Debris
CPS	RECORD AV (SE CORNER)	PRINCETON ST	CO	CO	02/02/2015 to 06/01/2015	1860263	300	LACFCD	LACFCD	Once Between May-September & Whenever CB ≥40% Full of Trash/Debris
CPS	E 3RD ST (NW CORNER)	DOWNEY RD	CO	CO	02/02/2015 to 06/01/2015	1860272	300	CO	LACFCD	Once Between May-September & Whenever CB ≥40% Full of Trash/Debris
CPS	N ROWAN AV (NW CORNER)	DOZIER ST	CO	CO	02/02/2015 to 06/01/2015	1860291	300	LACFCD	LACFCD	Once Between May-September & Whenever CB ≥40% Full of Trash/Debris
CPS	S INDIANA ST (NE CORNER)	VERONA ST	CO	CO	02/02/2015 to 06/01/2015	1861105	300	CO	LACFCD	Once Between May-September & Whenever CB ≥40% Full of Trash/Debris
CPS	S SYDNEY DR (NE CORNER)	WHITTIER BLVD	CO	CO	02/02/2015 to 06/01/2015	1861241	300	CO	LACFCD	Once Between May-September & Whenever CB ≥40% Full of Trash/Debris
CPS	WAPELLO ST (SW CORNER)	ALICIA AV	CO	CO	02/02/2015 to 06/01/2015	1906009	300	CO	LACFCD	Once Between May-September & Whenever CB ≥40% Full of Trash/Debris
CPS	WAPELLO ST (NW CORNER)	ALICIA AV	CO	CO	02/02/2015 to 06/01/2015	1906010	300	CO	LACFCD	Once Between May-September & Whenever CB ≥40% Full of Trash/Debris
CPS	FAIR OAKS AV (NW CORNER)	W LOMA ALTA DR	CO	CO	02/02/2015 to 06/01/2015	1906105	300	LACFCD	LACFCD	Once Between May-September & Whenever CB ≥40% Full of Trash/Debris
CPS	E LAS FLORES DR (SW2 CORNER)	MARENGO AV	CO	CO	02/02/2015 to 06/01/2015	1906178	300	LACFCD	LACFCD	Once Between May-September & Whenever CB ≥40% Full of Trash/Debris
CPS	ATLANTIC BLVD (NW CORNER)	E BEVERLY	CO	CO	02/02/2015 to 06/01/2015	1914151	300	LACFCD	LACFCD	Once Between May-September & Whenever CB ≥40% Full of Trash/Debris
CPS	S FERRIS AV (NW CORNER)	TELEGRAPH RD	CO	CO	02/02/2015 to 06/01/2015	1915450	300	CO	LACFCD	Once Between May-September & Whenever CB ≥40% Full of Trash/Debris
CPS	S FERRIS AV (NE CORNER)	TELEGRAPH RD	CO	CO	02/02/2015 to 06/01/2015	1915451	300	CO	LACFCD	Once Between May-September & Whenever CB ≥40% Full of Trash/Debris
CPS	ALTADENA DR (NW CORNER)	HOMEWOOD DR	CO	CO	02/02/2015 to 06/01/2015	1960131	300	LACFCD	LACFCD	Once Between May-September & Whenever CB ≥40% Full of Trash/Debris
CPS	E MENDOCINO ST (NW CORNER)	N ALLEN AVE	CO	CO	02/02/2015 to 06/01/2015	1961029	300	LACFCD	LACFCD	Once Between May-September & Whenever CB ≥40% Full of Trash/Debris
CPS	E MENDOCINO ST (NE CORNER)	HIGHLAND AV	CO	CO	02/02/2015 to 06/01/2015	1961050	300	LACFCD	LACFCD	Once Between May-September & Whenever CB ≥40% Full of Trash/Debris
CPS	S CRAIG AV (NW1 CORNER)	SAN PASQUAL ST	CO	CO	02/02/2015 to 06/01/2015	1963251	300	LACFCD	LACFCD	Once Between May-September & Whenever CB ≥40% Full of Trash/Debris
CPS	N ROSEMEAD BLVD (NW CORNER)	E DUARTE RD	CO	CO	02/02/2015 to 06/01/2015	2017261	300	LACFCD	LACFCD	Once Between May-September & Whenever CB ≥40% Full of Trash/Debris
CPS	POTRERO GRANDE DR (E CORNER)	SUN LN	CO	CO	02/02/2015 to 06/01/2015	2020205	301	LACFCD	LACFCD	Once Between May-September & Whenever CB ≥40% Full of Trash/Debris
CPS	POTRERO GRANDE DR (E CORNER)	SUN LN	CO	CO	02/02/2015 to 06/01/2015	2020207	301	LACFCD	LACFCD	Once Between May-September & Whenever CB ≥40% Full of Trash/Debris
CPS	BLANCHARD ST (WN CORNER)	N GAGE AVE	CO	CO	02/02/2015 to 06/01/2015	1859039	303	LACFCD	LACFCD	Once Between May-September & Whenever CB ≥40% Full of Trash/Debris
CPS	VENTURA BL (SE CORNER)	PARKWAY CALABASAS	CO	CO	02/29/2016 to 09/30/2016	1191196	300	LACFCD	LACFCD	Once Between May-September & Whenever CB ≥40% Full of Trash/Debris
CPS	OLD SCANDIA LN. (N CORNER)	VENTURA	CO	CO	02/29/2016 to 09/30/2016	1191208	304	LACFCD	LACFCD	Once Between May-September & Whenever CB ≥40% Full of Trash/Debris
CPS	LA CRESCENTA AVE (NE CORNER)	EL CAMINITO	CO	CO	02/29/2016 to 09/30/2016	1741087	301	LACFCD	LACFCD	Once Between May-September & Whenever CB ≥40% Full of Trash/Debris
CPS	LOS OLIVOS LN (SE CORNER)	RAMSDELL AVE	CO	CO	02/29/2016 to 09/30/2016	1741108	300	LACFCD	LACFCD	Once Between May-September & Whenever CB ≥40% Full of Trash/Debris
CPS	ABELLA ST (NE CORNER)	COMMUNITY AVE	CO	CO	02/29/2016 to 09/30/2016	1741129	305	LACFCD	LACFCD	Once Between May-September & Whenever CB ≥40% Full of Trash/Debris
CPS	E SLAUSON AVE (NE CORNER)	HOOPER AVE	CO	CO	02/29/2016 to 09/30/2016	1752069	300	CO	LACFCD	Once Between May-September & Whenever CB ≥40% Full of Trash/Debris
CPS	S CENTRAL AVE (NE CORNER)	E FLORENCE AVE	CO	CO	02/29/2016 to 09/30/2016	1753111	303	LACFCD	LACFCD	Once Between May-September & Whenever CB ≥40% Full of Trash/Debris
CPS	HOLMES AVE. (NW CORNER)	E. 65TH ST.	CO	CO	02/29/2016 to 09/30/2016	1753471	300	LACFCD	LACFCD	Once Between May-September & Whenever CB ≥40% Full of Trash/Debris
CPS	HOLMES AVE. (NE CORNER)	E. 70TH ST.	CO	CO	02/29/2016 to 09/30/2016	1753475	300	LACFCD	LACFCD	Once Between May-September & Whenever CB ≥40% Full of Trash/Debris
CPS	HOLMES AVE. (NW CORNER)	E. 70TH ST.	CO	CO	02/29/2016 to 09/30/2016	1753476	300	LACFCD	LACFCD	Once Between May-September & Whenever CB ≥40% Full of Trash/Debris
CPS	HOLMES AVE. (NW CORNER)	E. 69TH ST.	CO	CO	02/29/2016 to 09/30/2016	1753479	300	LACFCD	LACFCD	Once Between May-September & Whenever CB ≥40% Full of Trash/Debris
CPS	HOLMES AVE. (NE CORNER)	E. 69TH ST.	CO	CO	02/29/2016 to 09/30/2016	1753481	300	LACFCD	LACFCD	Once Between May-September & Whenever CB ≥40% Full of Trash/Debris
CPS	HOLMES AVE. (NE CORNER)	E. GAGE AVE.	CO	CO	02/29/2016 to 09/30/2016	1753482	300	LACFCD	LACFCD	Once Between May-September & Whenever CB ≥40% Full of Trash/Debris
CPS	HOLMES AVE. (NW CORNER)	E. 67TH ST.	CO	CO	02/29/2016 to 09/30/2016	1753483	300	LACFCD	LACFCD	Once Between May-September & Whenever CB ≥40% Full of Trash/Debris
CPS	HOLMES AVE. (NE CORNER)	E. 67TH ST.	CO	CO	02/29/2016 to 09/30/2016	1753484	300	LACFCD	LACFCD	Once Between May-September & Whenever CB ≥40% Full of Trash/Debris
CPS	HOLMES AVE. (NE CORNER)	E. 65TH ST	CO	CO	02/29/2016 to 09/30/2016	1753485	NON-STD	LACFCD	LACFCD	Once Between May-September & Whenever CB ≥40% Full of Trash/Debris
CPS	HOLMES AVE. (NW CORNER)	E. GAGE AVE.	CO	CO	02/29/2016 to 09/30/2016	1753486	300	LACFCD	LACFCD	Once Between May-September & Whenever CB ≥40% Full of Trash/Debris
CPS	GRAHAM AVE. (NE CORNER)	NADEAU ST.	CO	CO	02/29/2016 to 09/30/2016	1753487	300	CO	LACFCD	Once Between May-September & Whenever CB ≥40% Full of Trash/Debris
CPS	CENTRAL AVE (NW CORNER)	E 85TH ST	CO	CO	02/29/2016 to 09/30/2016	1754063	300	LACFCD	LACFCD	Once Between May-September & Whenever CB ≥40% Full of Trash/Debris
CPS	E 85TH ST (NW CORNER)	CENTRAL AVE	CO	CO	02/29/2016 to 09/30/2016	1754064	300	LACFCD	LACFCD	Once Between May-September & Whenever CB ≥40% Full of Trash/Debris
CPS	E 88TH ST (NE CORNER)	MINTER ST	CO	CO	02/29/2016 to 09/30/2016	1754219	304	LACFCD	LACFCD	Once Between May-September & Whenever CB ≥40% Full of Trash/Debris
CPS	E IMPERIAL HWY (SE CORNER)	SUCCESS AVE	CO	CO	02/29/2016 to 09/30/2016	1755318	302	LACFCD	LACFCD	Once Between May-September & Whenever CB ≥40% Full of Trash/Debris
CPS	ELVA AVE (SE CORNER)	E 127TH ST	CO	CO	02/29/2016 to 09/30/2016	1756006	300	LACFCD	LACFCD	Once Between May-September & Whenever CB ≥40% Full of Trash/Debris
CPS	MANISTEE DR (NE CORNER)	OCEAN VIEW BL	CO	CO	02/29/2016 to 09/30/2016	1795020	300	LACFCD	LACFCD	Once Between May-September & Whenever CB ≥40% Full of Trash/Debris
CPS	FOOTHILL BL (NE CORNER)	BRIGGS AVE	CO	CO	02/29/2016 to 09/30/2016	1796062	300	CO	LACFCD	Once Between May-September & Whenever CB ≥40% Full of Trash/Debris
CPS	BARTON LN (SW CORNER)	YOUNG DR	CO	CO	02/29/2016 to 09/30/2016	1796100	300	LACFCD	LACFCD	Once Between May-September & Whenever CB ≥40% Full of Trash/Debris
CPS	LUANA LN (NE CORNER)	OCEAN VIEW BL	CO	CO	02/29/2016 to 09/30/2016	1796103	300	LACFCD	LACFCD	Once Between May-September & Whenever CB ≥40% Full of Trash/Debris
CPS	FOOTHILL BL (NW CORNER)	BRIGGS AVE	CO	CO	02/29/2016 to 09/30/2016	1796168	300	CO	LACFCD	Once Between May-September & Whenever CB ≥40% Full of Trash/Debris
CPS	HILL ST (SE CORNER)	S SANTA FE AVE	CO	CO	02/29/2016 to 09/30/2016	1808231	300	LACFCD	LACFCD	Once Between May-September & Whenever CB ≥40% Full of Trash/Debris
CPS	E 83RD ST (NW CORNER)	CROESUS AVE	CO	CO	02/29/2016 to 09/30/2016	1809411	300	LACFCD	LACFCD	Once Between May-September & Whenever CB ≥40% Full of Trash/Debris
CPS	CROESUS AVE (NW CORNER)	E 83RD ST	CO	CO	02/29/2016 to 09/30/2016	1809413	300	LACFCD	LACFCD	Once Between May-September & Whenever CB ≥40% Full of Trash/Debris
CPS	E ORIS ST (SE CORNER)	N MONA BL	CO	CO	02/29/2016 to 09/30/2016	1811215	303	LACFCD	LACFCD	Once Between May-September & Whenever CB ≥40% Full of Trash/Debris

Part VI.E.5.c.i -
Monitoring and Reporting Requirements
L.A. County MS4 Permit
County of Los Angeles

Certified Full Capture Systems Database

Date: 09/22/2016
Reporting Year: 2016
Prepared By:AN

Col. 1	Col. 2	Col. 3	Col. 4	Col. 5	Col. 6	Col. 7	Col. 8	Col. 9	Col. 10	Col. 11
Certified FCD(s) Installed	FCD Location	Nearest Cross Street	FCD Owner	FCD Maintained By	FCD Installation Date	CB ID No. Served by FCD	CB Type	CB Owner	CB Maintained By	Frequency of FCD Maintenance and other O&M comments
CPS	MAGDELENA (SW CORNER)	SUSANA	CO	CO	02/29/2016 to 09/30/2016	1813150	300	LACFCD	LACFCD	Once Between May-September & Whenever CB ≥40% Full of Trash/Debris
CPS	MAGDELENA (SE CORNER)	SUSANA	CO	CO	02/29/2016 to 09/30/2016	1813152	300	LACFCD	LACFCD	Once Between May-September & Whenever CB ≥40% Full of Trash/Debris
CPS	S SUSANA RD (NW CORNER)	W DEL AMO BL	CO	CO	02/29/2016 to 09/30/2016	1814100	302	LACFCD	LACFCD	Once Between May-September & Whenever CB ≥40% Full of Trash/Debris
CPS	N DITMAN AVE (SW CORNER)	CITY TERRACE DR	CO	CO	02/29/2016 to 09/30/2016	1859028	300	LACFCD	LACFCD	Once Between May-September & Whenever CB ≥40% Full of Trash/Debris
CPS	SNOW DR (NW CORNER)	MILLER AVE	CO	CO	02/29/2016 to 09/30/2016	1859048	301	LACFCD	LACFCD	Once Between May-September & Whenever CB ≥40% Full of Trash/Debris
CPS	VAN PELT AVE (SW2 CORNER)	RAMBOZ DR	CO	CO	02/29/2016 to 09/30/2016	1859054	304	LACFCD	LACFCD	Once Between May-September & Whenever CB ≥40% Full of Trash/Debris
CPS	N RECORD AVE (NE CORNER)	FOLSOM ST	CO	CO	02/29/2016 to 09/30/2016	1859066	305	LACFCD	LACFCD	Once Between May-September & Whenever CB ≥40% Full of Trash/Debris
CPS	MILLER AVE (NW CORNER)	WORTH ST	CO	CO	02/29/2016 to 09/30/2016	1859108	300	LACFCD	LACFCD	Once Between May-September & Whenever CB ≥40% Full of Trash/Debris
CPS	WHITESIDE ST (NE CORNER)	KNOWLES AVE	CO	CO	02/29/2016 to 09/30/2016	1859207	300	CO	LACFCD	Once Between May-September & Whenever CB ≥40% Full of Trash/Debris
CPS	MEDFORD ST (SW2 CORNER)	N BONNIE BEACH PL	CO	CO	02/29/2016 to 09/30/2016	1859210	300	LACFCD	LACFCD	Once Between May-September & Whenever CB ≥40% Full of Trash/Debris
CPS	N EASTERN AVE (NE CORNER)	N MARIANNA AVE	CO	CO	02/29/2016 to 09/30/2016	1859211	306	CO	LACFCD	Once Between May-September & Whenever CB ≥40% Full of Trash/Debris
CPS	HAMMEL ST (SW CORNER)	N BRANNICK AVE	CO	CO	02/29/2016 to 09/30/2016	1860049	302	LACFCD	LACFCD	Once Between May-September & Whenever CB ≥40% Full of Trash/Debris
CPS	DOZIER ST (SW CORNER)	N BRANNICK AVE	CO	CO	02/29/2016 to 09/30/2016	1860060	300	CO	LACFCD	Once Between May-September & Whenever CB ≥40% Full of Trash/Debris
CPS	N INDIANA ST (NE CORNER)	CESAR E CHAVEZ AVE	CO	CO	02/29/2016 to 09/30/2016	1860119	300	LACFCD	LACFCD	Once Between May-September & Whenever CB ≥40% Full of Trash/Debris
CPS	E 4TH ST (NW CORNER)	S DITMAN AVE	CO	CO	02/29/2016 to 09/30/2016	1860172	300	LACFCD	LACFCD	Once Between May-September & Whenever CB ≥40% Full of Trash/Debris
CPS	LANFRANCO ST (NW CORNER)	S DITMAN AVE	CO	CO	02/29/2016 to 09/30/2016	1860192	302	LACFCD	LACFCD	Once Between May-September & Whenever CB ≥40% Full of Trash/Debris
CPS	E 2ND ST (SE CORNER)	S EASTERN AVE	CO	CO	02/29/2016 to 09/30/2016	1860236	300	LACFCD	LACFCD	Once Between May-September & Whenever CB ≥40% Full of Trash/Debris
CPS	S HERBERT AVE (SE CORNER)	EAGLE ST	CO	CO	02/29/2016 to 09/30/2016	1860250	302	CO	LACFCD	Once Between May-September & Whenever CB ≥40% Full of Trash/Debris
CPS	N HAZARD AVE (NE CORNER)	CESAR E CHAVEZ AVE	CO	CO	02/29/2016 to 09/30/2016	1860277	302	CO	LACFCD	Once Between May-September & Whenever CB ≥40% Full of Trash/Debris
CPS	FOLSOM ST (NW CORNER)	N EASTERN AVE	CO	CO	02/29/2016 to 09/30/2016	1860297	300	LACFCD	LACFCD	Once Between May-September & Whenever CB ≥40% Full of Trash/Debris
CPS	S AUGUSTA AVE (NE CORNER)	E OLYMPIC BL	CO	CO	02/29/2016 to 09/30/2016	1861035	300	LACFCD	LACFCD	Once Between May-September & Whenever CB ≥40% Full of Trash/Debris
CPS	S INDIANA ST (NE CORNER)	E OLYMPIC BL	CO	CO	02/29/2016 to 09/30/2016	1861122	300	LACFCD	LACFCD	Once Between May-September & Whenever CB ≥40% Full of Trash/Debris
CPS	VERONA ST (SE CORNER)	S. BRANNICK ST.	CO	CO	02/29/2016 to 09/30/2016	1861236	307	LACFCD	LACFCD	Once Between May-September & Whenever CB ≥40% Full of Trash/Debris
CPS	W LOMA ALTA DR (SE CORNER)	CHANEY TR	CO	CO	02/29/2016 to 09/30/2016	1906003	303	LACFCD	LACFCD	Once Between May-September & Whenever CB ≥40% Full of Trash/Debris
CPS	CRESTFORD DR (SW CORNER)	W MARIPOSA ST	CO	CO	02/29/2016 to 09/30/2016	1906038	300	CO	LACFCD	Once Between May-September & Whenever CB ≥40% Full of Trash/Debris
CPS	GLENROSE AVE (NW CORNER)	W MARIPOSA ST	CO	CO	02/29/2016 to 09/30/2016	1906099	302	LACFCD	LACFCD	Once Between May-September & Whenever CB ≥40% Full of Trash/Debris
CPS	E. PALM ST (SW CORNER)	RAYMOND AV	CO	CO	02/29/2016 to 09/30/2016	1906127	300	CO	LACFCD	Once Between May-September & Whenever CB ≥40% Full of Trash/Debris
CPS	E. PALM ST (NW CORNER)	RAYMOND AV	CO	CO	02/29/2016 to 09/30/2016	1906128	300	CO	LACFCD	Once Between May-September & Whenever CB ≥40% Full of Trash/Debris
CPS	N FAIR OAKS AVE (NE CORNER)	E WOODBURRY RD	CO	CO	02/29/2016 to 09/30/2016	1907004	300	LACFCD	LACFCD	Once Between May-September & Whenever CB ≥40% Full of Trash/Debris
CPS	N RAYMOND AVE (NE CORNER)	E WOODBURRY RD	CO	CO	02/29/2016 to 09/30/2016	1907013	300	LACFCD	LACFCD	Once Between May-September & Whenever CB ≥40% Full of Trash/Debris
CPS	E SACRAMENTO ST (NE CORNER)	N MARENGO AVE	CO	CO	02/29/2016 to 09/30/2016	1907027	305	LACFCD	LACFCD	Once Between May-September & Whenever CB ≥40% Full of Trash/Debris
CPS	E MENDOCINO ST (NE2 CORNER)	N SANTA ANITA AVE	CO	CO	02/29/2016 to 09/30/2016	1907076	300	CO	LACFCD	Once Between May-September & Whenever CB ≥40% Full of Trash/Debris
CPS	E CALAVERAS ST (NW CORNER)	N EL MOLINO AVE	CO	CO	02/29/2016 to 09/30/2016	1907096	303	CO	LACFCD	Once Between May-September & Whenever CB ≥40% Full of Trash/Debris
CPS	E. WOODBURY RD (NW CORNER)	N. LOS ROBLES	CO	CO	02/29/2016 to 09/30/2016	1907135	305	LACFCD	LACFCD	Once Between May-September & Whenever CB ≥40% Full of Trash/Debris
CPS	CASITAS AVE (SW CORNER)	W WOODBURRY RD	CO	CO	02/29/2016 to 09/30/2016	1907215	300	CO	LACFCD	Once Between May-September & Whenever CB ≥40% Full of Trash/Debris
CPS	E 3RD ST (NW CORNER)	S WOODS AVE	CO	CO	02/29/2016 to 09/30/2016	1914143	303	LACFCD	LACFCD	Once Between May-September & Whenever CB ≥40% Full of Trash/Debris
CPS	S HILLVIEW AVE (NW CORNER)	E BEVERLY BL	CO	CO	02/29/2016 to 09/30/2016	1914194	300	LACFCD	LACFCD	Once Between May-September & Whenever CB ≥40% Full of Trash/Debris
CPS	POMONA BL (NE CORNER)	S ATLANTIC BL	CO	CO	02/29/2016 to 09/30/2016	1914279	302	LACFCD	LACFCD	Once Between May-September & Whenever CB ≥40% Full of Trash/Debris
CPS	E DENNISON ST (SE CORNER)	HENDRICKS AVE	CO	CO	02/29/2016 to 09/30/2016	1915288	300	LACFCD	LACFCD	Once Between May-September & Whenever CB ≥40% Full of Trash/Debris
CPS	S. SADLER AVE (NE CORNER)	WHITTIER BLVD	CO	CO	02/29/2016 to 09/30/2016	1915436	300	CO	LACFCD	Once Between May-September & Whenever CB ≥40% Full of Trash/Debris
CPS	WHITTIER BLVD (NW CORNER)	S. SADLER AVE	CO	CO	02/29/2016 to 09/30/2016	1915440	300	CO	LACFCD	Once Between May-September & Whenever CB ≥40% Full of Trash/Debris
CPS	WHITTIER BLVD (NW CORNER)	WILLIAMSON AVE	CO	CO	02/29/2016 to 09/30/2016	1915441	300	CO	LACFCD	Once Between May-September & Whenever CB ≥40% Full of Trash/Debris
CPS	WINROCK AVE (SW CORNER)	E LOMA ALTA DR	CO	CO	02/29/2016 to 09/30/2016	1960094	300	CO	LACFCD	Once Between May-September & Whenever CB ≥40% Full of Trash/Debris
CPS	N CRAIG AVE (NW CORNER)	GLEN CANYON RD	CO	CO	02/29/2016 to 09/30/2016	1961026	300	LACFCD	LACFCD	Once Between May-September & Whenever CB ≥40% Full of Trash/Debris
CPS	E CALAVERAS ST (NW CORNER)	CRAWFORD AVE	CO	CO	02/29/2016 to 09/30/2016	1961099	300	LACFCD	LACFCD	Once Between May-September & Whenever CB ≥40% Full of Trash/Debris
CPS	N HILL AVE (NE CORNER)	NEW YORK DR	CO	CO	02/29/2016 to 09/30/2016	1961125	300	LACFCD	LACFCD	Once Between May-September & Whenever CB ≥40% Full of Trash/Debris
CPS	GRAVES AVE (NW CORNER)	STEVENS AVE	CO	CO	02/29/2016 to 09/30/2016	1967205	300	LACFCD	LACFCD	Once Between May-September & Whenever CB ≥40% Full of Trash/Debris
CPS	MOONEY DR (SE CORNER)	S POMELO AVE	CO	CO	02/29/2016 to 09/30/2016	1967206	300	CO	LACFCD	Once Between May-September & Whenever CB ≥40% Full of Trash/Debris
CPS	GRAVES AVE (NE CORNER)	STEVENS AVE	CO	CO	02/29/2016 to 09/30/2016	1967210	300	LACFCD	LACFCD	Once Between May-September & Whenever CB ≥40% Full of Trash/Debris
CPS	CATHRYN DR (SE CORNER)	GRAVES AVE	CO	CO	02/29/2016 to 09/30/2016	1967213	300	LACFCD	LACFCD	Once Between May-September & Whenever CB ≥40% Full of Trash/Debris
CPS	GRAVES AVE (SE CORNER)	CATHRYN PL	CO	CO	02/29/2016 to 09/30/2016	1967214	307	LACFCD	LACFCD	Once Between May-September & Whenever CB ≥40% Full of Trash/Debris
CPS	TERESA AVE (SW CORNER)	BAILEY AVE	CO	CO	02/29/2016 to 09/30/2016	1967246	301	LACFCD	LACFCD	Once Between May-September & Whenever CB ≥40% Full of Trash/Debris
CPS	TERESA AVE (NW CORNER)	BAILEY AVE	CO	CO	02/29/2016 to 09/30/2016	1967247	301	LACFCD	LACFCD	Once Between May-September & Whenever CB ≥40% Full of Trash/Debris
CPS	TERESA AVE (NE CORNER)	KAYS AVE	CO	CO	02/29/2016 to 09/30/2016	1967248	305	LACFCD	LACFCD	Once Between May-September & Whenever CB ≥40% Full of Trash/Debris
CPS	TERESA AVE (SE CORNER)	KAYS AVE	CO	CO	02/29/2016 to 09/30/2016	1967249	300	LACFCD	LACFCD	Once Between May-September & Whenever CB ≥40% Full of Trash/Debris
CPS	TERESA AVE (NE CORNER)	KAYS AVE	CO	CO	02/29/2016 to 09/30/2016	1967250	300	LACFCD	LACFCD	Once Between May-September & Whenever CB ≥40% Full of Trash/Debris
CPS	S SAN GABRIEL BL (NE CORNER)	GAINSBOROUGH DR	CO	CO	02/29/2016 to 09/30/2016	2016179	301	CO	LACFCD	Once Between May-September & Whenever CB ≥40% Full of Trash/Debris
CPS	S SAN GABRIEL BL (SW CORNER)	GAINSBOROUGH DR	CO	CO	02/29/2016 to 09/30/2016	2016180	301	LACFCD	LACFCD	Once Between May-September & Whenever CB ≥40% Full of Trash/Debris
CPS	S SAN GABRIEL BL (SW CORNER)	GAINSBOROUGH DR	CO	CO	02/29/2016 to 09/30/2016	2016181	301	LACFCD	LACFCD	Once Between May-September & Whenever CB ≥40% Full of Trash/Debris
CPS	HUNTINGTON DR (NW CORNER)	N LOTUS AVE	CO	CO	02/29/2016 to 09/30/2016	2016257	301	LACFCD	LACFCD	Once Between May-September & Whenever CB ≥40% Full of Trash/Debris
CPS	KEY WEST ST (SE CORNER)	ACACIA ST	CO	CO	02/29/2016 to 09/30/2016	2018309	300	LACFCD	LACFCD	Once Between May-September & Whenever CB ≥40% Full of Trash/Debris
CPS	N CHARLOTTE AVE (NE CORNER)	E FRANDSEN ST	CO	CO	02/29/2016 to 09/30/2016	2018365	300	LACFCD	LACFCD	Once Between May-September & Whenever CB ≥40% Full of Trash/Debris
CPS	POTRERO GRANDE DR (NW CORNER)	SAN GABRIEL BLV	CO	CO	02/29/2016 to 09/30/2016	2020182	301	LACFCD	LACFCD	Once Between May-September & Whenever CB ≥40% Full of Trash/Debris
CPS	CENTURION AVE (NE CORNER)	ALPACA ST	CO	CO	02/29/2016 to 09/30/2016	2020284	300	LACFCD	LACFCD	Once Between May-September & Whenever CB ≥40% Full of Trash/Debris
CPS	POTRERO GRANDE DR (NW CORNER)	ARROYO DR	CO	CO	02/29/2016 to 09/30/2016	2021095	300	LACFCD	LACFCD	Once Between May-September & Whenever CB ≥40% Full of Trash/Debris
CPS	ARROYO DR (NW CORNER)	S BRADBURY DR	CO	CO	02/29/2016 to 09/30/2016	2021114	300	LACFCD	LACFCD	Once Between May-September & Whenever CB ≥40% Full of Trash/Debris
CPS	ARBOLEDA ST (NW CORNER)	S MICHILLINDA AVE	CO	CO	02/29/2016 to 09/30/2016	2068386	300	LACFCD	LACFCD	Once Between May-September & Whenever CB ≥40% Full of Trash/Debris
CPS	MOHAWK ST (NW CORNER)	S MICHILLINDA AVE	CO	CO	02/29/2016 to 09/30/2016	2069197	300	CO	LACFCD	Once Between May-September & Whenever CB ≥40% Full of Trash/Debris
CPS	MAYDEE ST (NW CORNER)	S BRODERICK AVE	CO	CO	02/29/2016 to 09/30/2016	2167050	300	LACFCD	LACFCD	Once Between May-September & Whenever CB ≥40% Full of Trash/Debris
CPS	E JOELLA ST (NE CORNER)	REDELL AVE	CO	CO	02/29/2016 to 09/30/2016	2167097	300	LACFCD	LACFCD	Once Between May-September & Whenever CB ≥40% Full of Trash/Debris

Part VI.E.5.c.i -
Monitoring and Reporting Requirements
L.A. County MS4 Permit
County of Los Angeles

Certified Full Capture Systems Database

Date: 09/22/2016
Reporting Year: 2016
Prepared By:AN

Col. 1	Col. 2	Col. 3	Col. 4	Col. 5	Col. 6	Col. 7	Col. 8	Col. 9	Col. 10	Col. 11
Certified FCD(s) Installed	FCD Location	Nearest Cross Street	FCD Owner	FCD Maintained By	FCD Installation Date	CB ID No. Served by FCD	CB Type	CB Owner	CB Maintained By	Frequency of FCD Maintenance and other O&M comments
CPS	MOUNTAIN AVE (NE CORNER)	SHRODE AVE	CO	CO	02/29/2016 to 09/30/2016	2167165	300	LACFCD	LACFCD	Once Between May-September & Whenever CB ≥40% Full of Trash/Debris
CPS	W 103RD ST (NE CORNER)	S NORMANDIE AVE	CO	CO	02/29/2016 to 09/30/2016	1699242	300	LACFCD	LACFCD	Once Between May-September & Whenever CB ≥40% Full of Trash/Debris
CPS	W 103RD ST (NW CORNER)	S VERMONT AVE	CO	CO	02/29/2016 to 09/30/2016	1699252	300	LACFCD	LACFCD	Once Between May-September & Whenever CB ≥40% Full of Trash/Debris
CPS	W 110TH ST (NW CORNER)	S NORMANDIE AVE	CO	CO	02/29/2016 to 09/30/2016	1700250	300	LACFCD	LACFCD	Once Between May-September & Whenever CB ≥40% Full of Trash/Debris
CPS	STARFALL DR (NE CORNER)	PINECONE RD	CO	CO	02/29/2016 to 09/30/2016	1740056	300	LACFCD	LACFCD	Once Between May-September & Whenever CB ≥40% Full of Trash/Debris
CPS	CLOUD AVE (NW CORNER)	HENRIETTA AVE	CO	CO	02/29/2016 to 09/30/2016	1740270	300	LACFCD	LACFCD	Once Between May-September & Whenever CB ≥40% Full of Trash/Debris
CPS	E 60TH ST (SE CORNER)	RANDOLPH ST	CO	CO	02/29/2016 to 09/30/2016	1752118	300	LACFCD	LACFCD	Once Between May-September & Whenever CB ≥40% Full of Trash/Debris
CPS	E 88TH ST (NW CORNER)	HICKORY ST	CO	CO	02/29/2016 to 09/30/2016	1754314	300	LACFCD	LACFCD	Once Between May-September & Whenever CB ≥40% Full of Trash/Debris
CPS	E 121ST ST (SW CORNER)	AVALON BL	CO	CO	02/29/2016 to 09/30/2016	1755397	300	LACFCD	LACFCD	Once Between May-September & Whenever CB ≥40% Full of Trash/Debris
CPS	E 124TH ST (SW CORNER)	AVALON BL	CO	CO	02/29/2016 to 09/30/2016	1756165	301	LACFCD	LACFCD	Once Between May-September & Whenever CB ≥40% Full of Trash/Debris
CPS	E 124TH ST (NW CORNER)	AVALON BL	CO	CO	02/29/2016 to 09/30/2016	1756166	301	LACFCD	LACFCD	Once Between May-September & Whenever CB ≥40% Full of Trash/Debris
CPS	AVALON BL (NW CORNER)	E 124TH ST	CO	CO	02/29/2016 to 09/30/2016	1756167	300	CO	LACFCD	Once Between May-September & Whenever CB ≥40% Full of Trash/Debris
CPS	MCKINLEY AVE (SW CORNER)	135TH ST	CO	CO	02/29/2016 to 09/30/2016	1756190	300	LACFCD	LACFCD	Once Between May-September & Whenever CB ≥40% Full of Trash/Debris
CPS	MIRA VISTA AVE (SW CORNER)	OCEAN VIEW BL	CO	CO	02/29/2016 to 09/30/2016	1797071	302	LACFCD	LACFCD	Once Between May-September & Whenever CB ≥40% Full of Trash/Debris
CPS	BANDINI BL (SW CORNER)	S DOWNEY RD	CO	CO	02/29/2016 to 09/30/2016	1806171	300	CO	LACFCD	Once Between May-September & Whenever CB ≥40% Full of Trash/Debris
CPS	BANDINI BL (SW CORNER)	S DOWNEY RD	CO	CO	02/29/2016 to 09/30/2016	1806175	300	LACFCD	LACFCD	Once Between May-September & Whenever CB ≥40% Full of Trash/Debris
CPS	SEVILLE AVE (NE1 CORNER)	CUDAHY ST	CO	CO	02/29/2016 to 09/30/2016	1808263	302	LACFCD	LACFCD	Once Between May-September & Whenever CB ≥40% Full of Trash/Debris
CPS	E 124TH ST (NE CORNER)	WILLOWBROOK AVE	CO	CO	02/29/2016 to 09/30/2016	1811152	300	LACFCD	LACFCD	Once Between May-September & Whenever CB ≥40% Full of Trash/Debris
CPS	E 126TH ST (NW CORNER)	S MONA BL	CO	CO	02/29/2016 to 09/30/2016	1811166	300	LACFCD	LACFCD	Once Between May-September & Whenever CB ≥40% Full of Trash/Debris
CPS	S BULLIS RD (NE CORNER)	E ELIZABETH ST	CO	CO	02/29/2016 to 09/30/2016	1812506	300	LACFCD	LACFCD	Once Between May-September & Whenever CB ≥40% Full of Trash/Debris
CPS	S SUSANA RD (NE CORNER)	W DEL AMO BL	CO	CO	02/29/2016 to 09/30/2016	1814101	302	LACFCD	LACFCD	Once Between May-September & Whenever CB ≥40% Full of Trash/Debris
CPS	KENT ST (SW CORNER)	N WINDSOR AVE	CO	CO	02/29/2016 to 09/30/2016	1852206	300	CO	LACFCD	Once Between May-September & Whenever CB ≥40% Full of Trash/Debris
CPS	N RECORD AVE (NW CORNER)	FLORAL DR	CO	CO	02/29/2016 to 09/30/2016	1860016	301	LACFCD	LACFCD	Once Between May-September & Whenever CB ≥40% Full of Trash/Debris
CPS	DUNCAN AVE (NW CORNER)	E OLYMPIC BL	CO	CO	02/29/2016 to 09/30/2016	1861031	300	LACFCD	LACFCD	Once Between May-September & Whenever CB ≥40% Full of Trash/Debris
CPS	DUNCAN AVE (NE CORNER)	E OLYMPIC BL	CO	CO	02/29/2016 to 09/30/2016	1861032	300	LACFCD	LACFCD	Once Between May-September & Whenever CB ≥40% Full of Trash/Debris
CPS	COOKACRE ST (NE CORNER)	E ROSECRANS AVE	CO	CO	02/29/2016 to 09/30/2016	1866207	300	LACFCD	LACFCD	Once Between May-September & Whenever CB ≥40% Full of Trash/Debris
CPS	S WHITE AVE (NE CORNER)	E ALONDRA	CO	CO	02/29/2016 to 09/30/2016	1867243	300	LACFCD	LACFCD	Once Between May-September & Whenever CB ≥40% Full of Trash/Debris
CPS	W PINE ST (NE CORNER)	GLENSROSE AVE	CO	CO	02/29/2016 to 09/30/2016	1906134	300	CO	LACFCD	Once Between May-September & Whenever CB ≥40% Full of Trash/Debris
CPS	E 6TH ST (NW CORNER)	S MCDONNELL AVE	CO	CO	02/29/2016 to 09/30/2016	1914119	300	LACFCD	LACFCD	Once Between May-September & Whenever CB ≥40% Full of Trash/Debris
CPS	S KERN AVE (NW CORNER)	E 6TH ST	CO	CO	02/29/2016 to 09/30/2016	1914127	300	LACFCD	LACFCD	Once Between May-September & Whenever CB ≥40% Full of Trash/Debris
CPS	WHITTIER BL (NW CORNER)	KEENAN AVE	CO	CO	02/29/2016 to 09/30/2016	1915028	300	CO	LACFCD	Once Between May-September & Whenever CB ≥40% Full of Trash/Debris
CPS	WHITTIER BL (WS CORNER)	S GERHART AVE	CO	CO	02/29/2016 to 09/30/2016	1915437	300	CO	LACFCD	Once Between May-September & Whenever CB ≥40% Full of Trash/Debris
CPS	GLENVIEW TER (NW CORNER)	MIDLOTHIAN DR	CO	CO	02/29/2016 to 09/30/2016	1961019	301	LACFCD	LACFCD	Once Between May-September & Whenever CB ≥40% Full of Trash/Debris
CPS	N LAKE AVE (NW CORNER)	E CALAVERAS ST	CO	CO	02/29/2016 to 09/30/2016	1961083	301	LACFCD	LACFCD	Once Between May-September & Whenever CB ≥40% Full of Trash/Debris
CPS	ALAMEDA ST (NW CORNER)	N LAKE AVE	CO	CO	02/29/2016 to 09/30/2016	1961259	300	LACFCD	LACFCD	Once Between May-September & Whenever CB ≥40% Full of Trash/Debris
CPS	CATHRYN DR (NW CORNER)	CATHRYN PL	CO	CO	02/29/2016 to 09/30/2016	1967212	300	LACFCD	LACFCD	Once Between May-September & Whenever CB ≥40% Full of Trash/Debris
CPS	N. ALTADENA DR (NW CORNER)	VERANADA AVE	CO	CO	02/29/2016 to 09/30/2016	2014014	301		LACFCD	Once Between May-September & Whenever CB ≥40% Full of Trash/Debris
CPS	KINCLAIR DR (NE CORNER)	CRYSTAL LN	CO	CO	02/29/2016 to 09/30/2016	2014091	301	LACFCD	LACFCD	Once Between May-September & Whenever CB ≥40% Full of Trash/Debris
CPS	E WASHINGTON BL (SE CORNER)	HARDING AVE	CO	CO	02/29/2016 to 09/30/2016	2014099	301	LACFCD	LACFCD	Once Between May-September & Whenever CB ≥40% Full of Trash/Debris
CPS	E WASHINGTON BL (SW CORNER)	N ALTADENA DR	CO	CO	02/29/2016 to 09/30/2016	2014105	301	LACFCD	LACFCD	Once Between May-September & Whenever CB ≥40% Full of Trash/Debris
CPS	S SAN GABRIEL BL (SW CORNER)	GAINSBOROUGH DR	CO	CO	02/29/2016 to 09/30/2016	2016182	301	LACFCD	LACFCD	Once Between May-September & Whenever CB ≥40% Full of Trash/Debris
CPS	HUNTINGTON DR (SW CORNER)	LA PRESA AVE	CO	CO	02/29/2016 to 09/30/2016	2016232	301	LACFCD	LACFCD	Once Between May-September & Whenever CB ≥40% Full of Trash/Debris
CPS	HUNTINGTON DR (SW CORNER)	N LOTUS AVE	CO	CO	02/29/2016 to 09/30/2016	2016258	300	LACFCD	LACFCD	Once Between May-September & Whenever CB ≥40% Full of Trash/Debris
CPS	E DUARTE RD (NW CORNER)	ENCINITA AVE	CO	CO	02/29/2016 to 09/30/2016	2017271	300	LACFCD	LACFCD	Once Between May-September & Whenever CB ≥40% Full of Trash/Debris
CPS	POTRERO GRANDE DR (NW CORNER)	SAN GABRIEL BLV	CO	CO	02/29/2016 to 09/30/2016	2020181	302	LACFCD	LACFCD	Once Between May-September & Whenever CB ≥40% Full of Trash/Debris
CPS	SYCAMORE LN (SE CORNER)	JACARANDA CIR	CO	CO	02/29/2016 to 09/30/2016	2120001	300	LACFCD	LACFCD	Once Between May-September & Whenever CB ≥40% Full of Trash/Debris
CPS	CORIE LN (WN CORNER)	VALLEY CIRCLE BLVD	CO	CO	02/29/2016 to 09/30/2016	1189047	300	LACFCD	LACFCD	Once Between May-September & Whenever CB ≥40% Full of Trash/Debris
CPS	PKWY CALABASAS (NW CORNER)	VENTURA	CO	CO	02/29/2016 to 09/30/2016	1191212	300	LACFCD	LACFCD	Once Between May-September & Whenever CB ≥40% Full of Trash/Debris
CPS	WILLOW DR (NW CORNER)	WOOD DR	CO	CO	02/29/2016 to 09/30/2016	1231206	300	LACFCD	LACFCD	Once Between May-September & Whenever CB ≥40% Full of Trash/Debris
CPS	102ND ST (SW CORNER)	VERMONT AVE	CO	CO	02/29/2016 to 09/30/2016	1699240	300	LACFCD	LACFCD	Once Between May-September & Whenever CB ≥40% Full of Trash/Debris
CPS	W 91ST ST (SOUTH)	S BUDLONG AVE	CO	CO	02/29/2016 to 09/30/2016	1699374	300	LACFCD	LACFCD	Once Between May-September & Whenever CB ≥40% Full of Trash/Debris
CPS	104TH ST (SE CORNER)	NORMANDIE AVE	CO	CO	02/29/2016 to 09/30/2016	1700106	300	LACFCD	LACFCD	Once Between May-September & Whenever CB ≥40% Full of Trash/Debris
CPS	W 106TH ST (ES CORNER)	S NORMANDIE AVE	CO	CO	02/29/2016 to 09/30/2016	1700112	300	LACFCD	LACFCD	Once Between May-September & Whenever CB ≥40% Full of Trash/Debris
CPS	W 106TH ST (EN CORNER)	S NORMANDIE AVE	CO	CO	02/29/2016 to 09/30/2016	1700113	300	LACFCD	LACFCD	Once Between May-September & Whenever CB ≥40% Full of Trash/Debris
CPS	W 109TH ST (WS CORNER)	S BUDLONG AVE	CO	CO	02/29/2016 to 09/30/2016	1700264	300	LACFCD	LACFCD	Once Between May-September & Whenever CB ≥40% Full of Trash/Debris
CPS	W 109TH ST (WN CORNER)	S BUDLONG AVE	CO	CO	02/29/2016 to 09/30/2016	1700266	300	LACFCD	LACFCD	Once Between May-September & Whenever CB ≥40% Full of Trash/Debris
CPS	W 107TH ST (WN CORNER)	S BUDLONG AVE	CO	CO	02/29/2016 to 09/30/2016	1700268	300	LACFCD	LACFCD	Once Between May-September & Whenever CB ≥40% Full of Trash/Debris
CPS	PROSPECT AVE (NORTH)	CLOUD AVE	CO	CO	02/29/2016 to 09/30/2016	1741027	300	LACFCD	LACFCD	Once Between May-September & Whenever CB ≥40% Full of Trash/Debris
CPS	FRANKLIN ST (ES CORNER)	LA CRESCENTA AVE	CO	CO	02/29/2016 to 09/30/2016	1741281	300	LACFCD	LACFCD	Once Between May-September & Whenever CB ≥40% Full of Trash/Debris
CPS	FOOTHILL BLVD (EN CORNER)	RAMSDELL AVE	CO	CO	02/29/2016 to 09/30/2016	1741283	302	CO	LACFCD	Once Between May-September & Whenever CB ≥40% Full of Trash/Debris
CPS	ALTURA AVE (EN CORNER)	CLOUD AVE	CO	CO	02/29/2016 to 09/30/2016	1741284	300	LACFCD	LACFCD	Once Between May-September & Whenever CB ≥40% Full of Trash/Debris
CPS	PENNSYLVANIA AVE (NE CORNER)	FOOTHILL BLVD	CO	CO	02/29/2016 to 09/30/2016	1741285	302	LACFCD	LACFCD	Once Between May-September & Whenever CB ≥40% Full of Trash/Debris
CPS	MAKEE AVE (NW CORNER)	E 62ND ST	CO	CO	02/29/2016 to 09/30/2016	1752149	300	LACFCD	LACFCD	Once Between May-September & Whenever CB ≥40% Full of Trash/Debris
CPS	MAKEE AVE (NE CORNER)	E 62ND ST	CO	CO	02/29/2016 to 09/30/2016	1752154	300	LACFCD	LACFCD	Once Between May-September & Whenever CB ≥40% Full of Trash/Debris
CPS	COMPTON AVE (WEST)	E 60TH ST	CO	CO	02/29/2016 to 09/30/2016	1752159	300	LACFCD	LACFCD	Once Between May-September & Whenever CB ≥40% Full of Trash/Debris
CPS	ALLEY N/O E 78TH ST (EN CORNER)	CROCKETT BLVD	CO	CO	02/29/2016 to 09/30/2016	1753447	304	CO	LACFCD	Once Between May-September & Whenever CB ≥40% Full of Trash/Debris
CPS	NADEAU ST (EN CORNER)	LOU DILLON AVE	CO	CO	02/29/2016 to 09/30/2016	1753474	300	LACFCD	LACFCD	Once Between May-September & Whenever CB ≥40% Full of Trash/Debris
CPS	NADEAU ST (EN CORNER)	CROCKETT BLVD	CO	CO	02/29/2016 to 09/30/2016	1753478	300	LACFCD	LACFCD	Once Between May-September & Whenever CB ≥40% Full of Trash/Debris
CPS	BEACH ST (EN CORNER)	FIRESTONE BLVD	CO	CO	02/29/2016 to 09/30/2016	1754037	300	LACFCD	LACFCD	Once Between May-September & Whenever CB ≥40% Full of Trash/Debris
CPS	ALVARO AVE (SE CORNER)	E 121ST ST	CO	CO	02/29/2016 to 09/30/2016	1755390	300	LACFCD	LACFCD	Once Between May-September & Whenever CB ≥40% Full of Trash/Debris

Part VI.E.5.c.i -
Monitoring and Reporting Requirements
L.A. County MS4 Permit
County of Los Angeles

Certified Full Capture Systems Database

Date: 09/22/2016
Reporting Year: 2016
Prepared By:AN

Col. 1	Col. 2	Col. 3	Col. 4	Col. 5	Col. 6	Col. 7	Col. 8	Col. 9	Col. 10	Col. 11
Certified FCD(s) Installed	FCD Location	Nearest Cross Street	FCD Owner	FCD Maintained By	FCD Installation Date	CB ID No. Served by FCD	CB Type	CB Owner	CB Maintained By	Frequency of FCD Maintenance and other O&M comments
CPS	ALVARO AVE (SW CORNER)	E 121ST ST	CO	CO	02/29/2016 to 09/30/2016	1755395	300	LACFCD	LACFCD	Once Between May-September & Whenever CB ≥40% Full of Trash/Debris
CPS	E 131ST ST (ES CORNER)	MCKINLEY AVE	CO	CO	02/29/2016 to 09/30/2016	1756126	300	LACFCD	LACFCD	Once Between May-September & Whenever CB ≥40% Full of Trash/Debris
CPS	ROSEBERRY AVE (SW CORNER)	E FLORENCE AVE	CO	CO	02/29/2016 to 09/30/2016	1808187	300	CO	LACFCD	Once Between May-September & Whenever CB ≥40% Full of Trash/Debris
CPS	E EL SEGUNDO BLVD (WN CORNER)	N ALAMEDA ST	CO	CO	02/29/2016 to 09/30/2016	1811404	302	LACFCD	LACFCD	Once Between May-September & Whenever CB ≥40% Full of Trash/Debris
CPS	E EL SEGUNDO BLVD (MEDIAN)	S WILLOWBROOK AVE	CO	CO	02/29/2016 to 09/30/2016	1811409	300	LACFCD	LACFCD	Once Between May-September & Whenever CB ≥40% Full of Trash/Debris
CPS	E EL SEGUNDO BLVD (MEDIAN)	S WILLOWBROOK AVE	CO	CO	02/29/2016 to 09/30/2016	1811413	300	LACFCD	LACFCD	Once Between May-September & Whenever CB ≥40% Full of Trash/Debris
CPS	S SUSANA RD (SW CORNER)	E HARCOURT ST	CO	CO	02/29/2016 to 09/30/2016	1813083	300	LACFCD	LACFCD	Once Between May-September & Whenever CB ≥40% Full of Trash/Debris
CPS	HARRIS AVE (WEST)	STRINGER AVE	CO	CO	02/29/2016 to 09/30/2016	1859213	303	LACFCD	LACFCD	Once Between May-September & Whenever CB ≥40% Full of Trash/Debris
CPS	N HERBERT AVE (SE CORNER)	MEISNER ST	CO	CO	02/29/2016 to 09/30/2016	1859215	307	LACFCD	LACFCD	Once Between May-September & Whenever CB ≥40% Full of Trash/Debris
CPS	N HERBERT AVE (SW CORNER)	MEISNER ST	CO	CO	02/29/2016 to 09/30/2016	1859216	307	LACFCD	LACFCD	Once Between May-September & Whenever CB ≥40% Full of Trash/Debris
CPS	N HERBERT CIR (WN CORNER)	N HERBERT AVE	CO	CO	02/29/2016 to 09/30/2016	1859217	307	LACFCD	LACFCD	Once Between May-September & Whenever CB ≥40% Full of Trash/Debris
CPS	N HERBERT CIR (EAST)	N HERBERT AVE	CO	CO	02/29/2016 to 09/30/2016	1859218	302	LACFCD	LACFCD	Once Between May-September & Whenever CB ≥40% Full of Trash/Debris
CPS	FOWLER ST (SW CORNER)	MEDFORD ST	CO	CO	02/29/2016 to 09/30/2016	1859219	300	LACFCD	LACFCD	Once Between May-September & Whenever CB ≥40% Full of Trash/Debris
CPS	BOSTWICK ST (ES CORNER)	COATES AVE	CO	CO	02/29/2016 to 09/30/2016	1859220	302	LACFCD	LACFCD	Once Between May-September & Whenever CB ≥40% Full of Trash/Debris
CPS	HARRIS AVE (ES CORNER)	N GAGE AVE	CO	CO	02/29/2016 to 09/30/2016	1859226	303	LACFCD	LACFCD	Once Between May-September & Whenever CB ≥40% Full of Trash/Debris
CPS	N HERBERT AVE (NE CORNER)	HARRIS AVE	CO	CO	02/29/2016 to 09/30/2016	1859227	307	LACFCD	LACFCD	Once Between May-September & Whenever CB ≥40% Full of Trash/Debris
CPS	N SUNOL DR (SE CORNER)	MICHIGAN AVE	CO	CO	02/29/2016 to 09/30/2016	1860091	300	LACFCD	LACFCD	Once Between May-September & Whenever CB ≥40% Full of Trash/Debris
CPS	NEVADA AVE	MICHIGAN AVE	CO	CO	02/29/2016 to 09/30/2016	1860096	300	LACFCD	LACFCD	Once Between May-September & Whenever CB ≥40% Full of Trash/Debris
CPS	1ST ST (NE CORNER)	E OF EASTERN AVE	CO	CO	02/29/2016 to 09/30/2016	1860107	300	LACFCD	LACFCD	Once Between May-September & Whenever CB ≥40% Full of Trash/Debris
CPS	E 3RD ST (SOUTH)	S GAGE AVE	CO	CO	02/29/2016 to 09/30/2016	1860298	302	LACFCD	LACFCD	Once Between May-September & Whenever CB ≥40% Full of Trash/Debris
CPS	E 3RD ST (SOUTH)	S DOWNEY RD	CO	CO	02/29/2016 to 09/30/2016	1860299	302	LACFCD	LACFCD	Once Between May-September & Whenever CB ≥40% Full of Trash/Debris
CPS	S ALMA AVE (SW CORNER)	E 1ST ST	CO	CO	02/29/2016 to 09/30/2016	1860300	300	LACFCD	LACFCD	Once Between May-September & Whenever CB ≥40% Full of Trash/Debris
CPS	BURGER AVE (NW2 CORNER)	WHITTIER BLVD	CO	CO	02/29/2016 to 09/30/2016	1860301	302	CO	LACFCD	Once Between May-September & Whenever CB ≥40% Full of Trash/Debris
CPS	FOLSOM ST (WN CORNER)	N MARIANNA AVE	CO	CO	02/29/2016 to 09/30/2016	1860303	300	LACFCD	LACFCD	Once Between May-September & Whenever CB ≥40% Full of Trash/Debris
CPS	S ALMA AVE (SE CORNER)	E 1ST ST	CO	CO	02/29/2016 to 09/30/2016	1860310	300	LACFCD	LACFCD	Once Between May-September & Whenever CB ≥40% Full of Trash/Debris
CPS	E 3RD ST (WN CORNER)	S HICKS AVE	CO	CO	02/29/2016 to 09/30/2016	1860311	300	LACFCD	LACFCD	Once Between May-September & Whenever CB ≥40% Full of Trash/Debris
CPS	CESAR E CHAVEZ AVE (ES CORNER)	N EASTERN AVE	CO	CO	02/29/2016 to 09/30/2016	1860316	302	LACFCD	LACFCD	Once Between May-September & Whenever CB ≥40% Full of Trash/Debris
CPS	N EASTERN AVE (SW CORNER)	CESAR E CHAVEZ AVE	CO	CO	02/29/2016 to 09/30/2016	1860317	307	LACFCD	LACFCD	Once Between May-September & Whenever CB ≥40% Full of Trash/Debris
CPS	WHITHER BLVD (NW CORNER)	BONNIE BEACH PL	CO	CO	02/29/2016 to 09/30/2016	1861007	300	LACFCD	LACFCD	Once Between May-September & Whenever CB ≥40% Full of Trash/Debris
CPS	WHITTIER BLVD (WS CORNER)	S EASTERN AVE	CO	CO	02/29/2016 to 09/30/2016	1861284	300	LACFCD	LACFCD	Once Between May-September & Whenever CB ≥40% Full of Trash/Debris
CPS	E OLYMPIC BLVD (WS CORNER)	S DUNCAN AVE	CO	CO	02/29/2016 to 09/30/2016	1861286	300	LACFCD	LACFCD	Once Between May-September & Whenever CB ≥40% Full of Trash/Debris
CPS	TELEGRAPH RD (EN CORNER)	S EASTERN AVE	CO	CO	02/29/2016 to 09/30/2016	1861287	300	LACFCD	LACFCD	Once Between May-September & Whenever CB ≥40% Full of Trash/Debris
CPS	MINES ST (SOUTH)	S FORD BLVD	CO	CO	02/29/2016 to 09/30/2016	1861288	300	LACFCD	LACFCD	Once Between May-September & Whenever CB ≥40% Full of Trash/Debris
CPS	S DUNCAN AVE (NW CORNER)	WHITTIER BLVD	CO	CO	02/29/2016 to 09/30/2016	1861292	300	CO	LACFCD	Once Between May-September & Whenever CB ≥40% Full of Trash/Debris
CPS	S DUNCAN AVE (NE CORNER)	WHITTIER BLVD	CO	CO	02/29/2016 to 09/30/2016	1861293	300	CO	LACFCD	Once Between May-September & Whenever CB ≥40% Full of Trash/Debris
CPS	S HARRIS AVE (NW CORNER)	E COMPTON BLVD	CO	CO	02/29/2016 to 09/30/2016	1867205	300	CO	LACFCD	Once Between May-September & Whenever CB ≥40% Full of Trash/Debris
CPS	OLD TOLL RD (NE CORNER)	MILLARD CANYON RD	CO	CO	02/29/2016 to 09/30/2016	1905008	302	LACFCD	LACFCD	Once Between May-September & Whenever CB ≥40% Full of Trash/Debris
CPS	OLD TOLL RD (NW CORNER)	MILLARD CANYON RD	CO	CO	02/29/2016 to 09/30/2016	1905009	300	LACFCD	LACFCD	Once Between May-September & Whenever CB ≥40% Full of Trash/Debris
CPS	E CALAVERAS ST (ES2 CORNER)	CATHERINE RD	CO	CO	02/29/2016 to 09/30/2016	1907095	300	LACFCD	LACFCD	Once Between May-September & Whenever CB ≥40% Full of Trash/Debris
CPS	CIVIC CENTER WY (ES CORNER)	S MEDNIK AVE	CO	CO	02/29/2016 to 09/30/2016	1914293	300	CO	LACFCD	Once Between May-September & Whenever CB ≥40% Full of Trash/Debris
CPS	S WOODS AVE (WEST)	EAGLE ST	CO	CO	02/29/2016 to 09/30/2016	1914304	300	LACFCD	LACFCD	Once Between May-September & Whenever CB ≥40% Full of Trash/Debris
CPS	E NORTHSIDE DR (WN CORNER)	S HENDRICKS AVE	CO	CO	02/29/2016 to 09/30/2016	1915056	300	LACFCD	LACFCD	Once Between May-September & Whenever CB ≥40% Full of Trash/Debris
CPS	E EASTON ST (EN CORNER)	E DENNISON ST	CO	CO	02/29/2016 to 09/30/2016	1915287	300	LACFCD	LACFCD	Once Between May-September & Whenever CB ≥40% Full of Trash/Debris
CPS	E FAIRFIELD ST (EN CORNER)	E GLOUCESTER ST	CO	CO	02/29/2016 to 09/30/2016	1915339	300	LACFCD	LACFCD	Once Between May-September & Whenever CB ≥40% Full of Trash/Debris
CPS	E OLYMPIC BLVD (WN CORNER)	S HENDRICKS AVE	CO	CO	02/29/2016 to 09/30/2016	1915341	300	LACFCD	LACFCD	Once Between May-September & Whenever CB ≥40% Full of Trash/Debris
CPS	E SOUTHSIDE DR (WN CORNER)	S HENDRICKS AVE	CO	CO	02/29/2016 to 09/30/2016	1915342	300	LACFCD	LACFCD	Once Between May-September & Whenever CB ≥40% Full of Trash/Debris
CPS	WHITTIER BLVD (EN CORNER)	GOODRICH BLVD	CO	CO	02/29/2016 to 09/30/2016	1915439	300	CO	LACFCD	Once Between May-September & Whenever CB ≥40% Full of Trash/Debris
CPS	WHITTIER BLVD (EN CORNER)	AMALIA AVE	CO	CO	02/29/2016 to 09/30/2016	1915442	300	CO	LACFCD	Once Between May-September & Whenever CB ≥40% Full of Trash/Debris
CPS	WHITTIER BLVD (WN CORNER)	OAKFORD DR	CO	CO	02/29/2016 to 09/30/2016	1915443	300	CO	LACFCD	Once Between May-September & Whenever CB ≥40% Full of Trash/Debris
CPS	WHITTIER BLVD (WN CORNER)	AMALIA AVE	CO	CO	02/29/2016 to 09/30/2016	1915445	300	CO	LACFCD	Once Between May-September & Whenever CB ≥40% Full of Trash/Debris
CPS	E SOUTHSIDE DR (ES CORNER)	S COOLIDGE WY	CO	CO	02/29/2016 to 09/30/2016	1915449	300	CO	LACFCD	Once Between May-September & Whenever CB ≥40% Full of Trash/Debris
CPS	DEVONWOOD RD (ES CORNER)	CANON BLVD	CO	CO	02/29/2016 to 09/30/2016	1960151	302	LACFCD	LACFCD	Once Between May-September & Whenever CB ≥40% Full of Trash/Debris
CPS	E ALTADENA DR (EN CORNER)	MAIDEN LN	CO	CO	02/29/2016 to 09/30/2016	1960153	300	LACFCD	LACFCD	Once Between May-September & Whenever CB ≥40% Full of Trash/Debris
CPS	TANOBLE DR (NE CORNER)	E ALTADENA DR	CO	CO	02/29/2016 to 09/30/2016	1960155	306	LACFCD	LACFCD	Once Between May-September & Whenever CB ≥40% Full of Trash/Debris
CPS	N ALLEN AVE (WEST)	PINECREST DR	CO	CO	02/29/2016 to 09/30/2016	1960156	306	CO	LACFCD	Once Between May-September & Whenever CB ≥40% Full of Trash/Debris
CPS	LAKE AVE (WEST)	E CALAVERAS ST	CO	CO	02/29/2016 to 09/30/2016	1961283	302	LACFCD	LACFCD	Once Between May-September & Whenever CB ≥40% Full of Trash/Debris
CPS	LAKE AVE (WEST)	MARCHETA ST	CO	CO	02/29/2016 to 09/30/2016	1961284	302	LACFCD	LACFCD	Once Between May-September & Whenever CB ≥40% Full of Trash/Debris
CPS	GRAVES AVE (ES CORNER)	STEVENS AVE	CO	CO	02/29/2016 to 09/30/2016	1967256	300	LACFCD	LACFCD	Once Between May-September & Whenever CB ≥40% Full of Trash/Debris
CPS	E HEREFORD DR (ES CORNER)	S GARFIELD AVE	CO	CO	02/29/2016 to 09/30/2016	1969515	300	CO	LACFCD	Once Between May-September & Whenever CB ≥40% Full of Trash/Debris
CPS	E WASHINGTON BLVD (ES CORNER)	DEL REY AVE	CO	CO	02/29/2016 to 09/30/2016	2014102	300	LACFCD	LACFCD	Once Between May-September & Whenever CB ≥40% Full of Trash/Debris
CPS	E WASHINGTON BLVD (WS CORNER)	DEL REY AVE	CO	CO	02/29/2016 to 09/30/2016	2014103	300	LACFCD	LACFCD	Once Between May-September & Whenever CB ≥40% Full of Trash/Debris
CPS	LAKE AVE (WEST)	MARCHETA ST	CO	CO	02/29/2016 to 09/30/2016	2014111	302	CO	LACFCD	Once Between May-September & Whenever CB ≥40% Full of Trash/Debris
CPS	E SIERRA MADRE BLVD (NORTH)	NEW YORK DR	CO	CO	02/29/2016 to 09/30/2016	2015395	300	LACFCD	LACFCD	Once Between May-September & Whenever CB ≥40% Full of Trash/Debris
CPS	MAYESDALE AVE (SW CORNER)	HUNTINGTON DR	CO	CO	02/29/2016 to 09/30/2016	2016403	300	LACFCD	LACFCD	Once Between May-September & Whenever CB ≥40% Full of Trash/Debris
CPS	MERLON AVE (NW CORNER)	E COLORADO BLVD	CO	CO	02/29/2016 to 09/30/2016	2016408	303	LACFCD	LACFCD	Once Between May-September & Whenever CB ≥40% Full of Trash/Debris
CPS	E COLORADO BLVD (WN CORNER)	MERLON AVE	CO	CO	02/29/2016 to 09/30/2016	2016410	300	LACFCD	LACFCD	Once Between May-September & Whenever CB ≥40% Full of Trash/Debris
CPS	POTRERO GRANDE DR (WN CORNER)	FALLING LEAF AVE	CO	CO	02/29/2016 to 09/30/2016	2020177	302	LACFCD	LACFCD	Once Between May-September & Whenever CB ≥40% Full of Trash/Debris
CPS	ECKHART AVE (NW CORNER)	LAKE KNOLL DR	CO	CO	02/29/2016 to 09/30/2016	2020179	300	LACFCD	LACFCD	Once Between May-September & Whenever CB ≥40% Full of Trash/Debris
CPS	LOREN LN (WN CORNER)	FALLING LEAF AVE	CO	CO	02/29/2016 to 09/30/2016	2020292	300	LACFCD	LACFCD	Once Between May-September & Whenever CB ≥40% Full of Trash/Debris
CPS	REIFER ST (WS CORNER)	DELTA ST	CO	CO	02/29/2016 to 09/30/2016	2020294	300	CO	LACFCD	Once Between May-September & Whenever CB ≥40% Full of Trash/Debris

Part VI.E.5.c.i -
Monitoring and Reporting Requirements
L.A. County MS4 Permit
County of Los Angeles

Certified Full Capture Systems Database

Date: 09/22/2016
Reporting Year: 2016
Prepared By:AN

Col. 1	Col. 2	Col. 3	Col. 4	Col. 5	Col. 6	Col. 7	Col. 8	Col. 9	Col. 10	Col. 11
Certified FCD(s) Installed	FCD Location	Nearest Cross Street	FCD Owner	FCD Maintained By	FCD Installation Date	CB ID No. Served by FCD	CB Type	CB Owner	CB Maintained By	Frequency of FCD Maintenance and other O&M comments
CPS	LAKE KNOLL DR (WN CORNER)	SAN GABRIEL BLVD	CO	CO	02/29/2016 to 09/30/2016	2020301	302	LACFCD	LACFCD	Once Between May-September & Whenever CB ≥40% Full of Trash/Debris
CPS	STEDDOM DR (EN CORNER)	POTRERO GRANDE DR	CO	CO	02/29/2016 to 09/30/2016	2020326	300	LACFCD	LACFCD	Once Between May-September & Whenever CB ≥40% Full of Trash/Debris
CPS	WALNUT GROVE AVE (SE CORNER)	RUSH ST	CO	CO	02/29/2016 to 09/30/2016	2020327	300	LACFCD	LACFCD	Once Between May-September & Whenever CB ≥40% Full of Trash/Debris
CPS	NAOMI AVE (WN3 CORNER)	GOLDEN WEST AVE	CO	CO	02/29/2016 to 09/30/2016	2070351	300	LACFCD	LACFCD	Once Between May-September & Whenever CB ≥40% Full of Trash/Debris
CPS	NAOMI AVE (WN2 CORNER)	GOLDEN WEST AVE	CO	CO	02/29/2016 to 09/30/2016	2070352	300	LACFCD	LACFCD	Once Between May-September & Whenever CB ≥40% Full of Trash/Debris
CPS	SANTA ANITA AVE (MEDIAN)	FREER ST	CO	CO	02/29/2016 to 09/30/2016	2121037	300	LACFCD	LACFCD	Once Between May-September & Whenever CB ≥40% Full of Trash/Debris
CPS	MILLER AVE (WEST)	WORTH ST	CO	CO	02/29/2016 to 09/30/2016	1859105	300	LACFCD	LACFCD	Once Between May-September & Whenever CB ≥40% Full of Trash/Debris
CPS	S BURGER AVE (EAST)	WHITTIER BLVD	CO	CO	02/29/2016 to 09/30/2016	1860307		CO	LACFCD	Once Between May-September & Whenever CB ≥40% Full of Trash/Debris
CPS	N HILL AVE (NW CORNER)	NEW YORK DR	CO	CO	02/29/2016 to 09/30/2016	1961122	300	LACFCD	LACFCD	Once Between May-September & Whenever CB ≥40% Full of Trash/Debris
CPS	NEW YORK DR (NW CORNER)	N HILL AVE	CO	CO	02/29/2016 to 09/30/2016	1961126	300	LACFCD	LACFCD	Once Between May-September & Whenever CB ≥40% Full of Trash/Debris
CPS	NEW YORK DR (SW CORNER)	N HILL AVE	CO	CO	02/29/2016 to 09/30/2016	1961127	300	LACFCD	LACFCD	Once Between May-September & Whenever CB ≥40% Full of Trash/Debris
CPS	E COLORADO BLVD (WN CORNER)	N QUIGLEY AVE	CO	CO	02/29/2016 to 09/30/2016	2016407	303	LACFCD	LACFCD	Once Between May-September & Whenever CB ≥40% Full of Trash/Debris
CPS	E 121ST ST (WN CORNER)	AVALON BL	CO	CO	02/29/2016 to 09/30/2016	1755396		LACFCD	LACFCD	Once Between May-September & Whenever CB ≥40% Full of Trash/Debris
CPS	S OAKFORD DR (NE CORNER)	WHITTIER BLVD	CO	CO	02/29/2016 to 09/30/2016	1915444		CO	LACFCD	Once Between May-September & Whenever CB ≥40% Full of Trash/Debris
CPS	E 58TH PL (ES CORNER)	S CENTRAL AV	CO	CO	02/29/2016 to 09/30/2016	1752077	307	LACFCD	LACFCD	Once Between May-September & Whenever CB ≥40% Full of Trash/Debris
CPS	THORSON (SE CORNER)	E MCMILLAN ST	CO	CO	02/29/2016 to 09/30/2016	1866175	300	LACFCD	LACFCD	Once Between May-September & Whenever CB ≥40% Full of Trash/Debris
CPS	SANTA FE AV (SW CORNER)	INDEPENDENCE AV	CO	CO	02/29/2016 to 09/30/2016	1809094	300	LACFCD	LACFCD	Once Between May-September & Whenever CB ≥40% Full of Trash/Debris
CPS	5TH ST (ES CORNER)	S ROWAN AV	CO	CO	02/29/2016 to 09/30/2016	1860185	300	LACFCD	LACFCD	Once Between May-September & Whenever CB ≥40% Full of Trash/Debris
CPS	S KERN AV (SE CORNER)	GLEASON ST	CO	CO	02/29/2016 to 09/30/2016	1914078	300	LACFCD	LACFCD	Once Between May-September & Whenever CB ≥40% Full of Trash/Debris
CPS	E 6TH ST (SW CORNER)	S ARIZONA AV	CO	CO	02/29/2016 to 09/30/2016	1914121	300	LACFCD	LACFCD	Once Between May-September & Whenever CB ≥40% Full of Trash/Debris
CPS	OAKFORD DR (NW CORNER)	PERCY ST	CO	CO	02/29/2016 to 09/30/2016	1915076	300	LACFCD	LACFCD	Once Between May-September & Whenever CB ≥40% Full of Trash/Debris
CPS	TOWNE AV (SW2 CORNER)	E 129TH ST	CO	CO	02/29/2016 to 09/30/2016	1701029	300	LACFCD	LACFCD	Once Between May-September & Whenever CB ≥40% Full of Trash/Debris
CPS	N EL MOLINO AVE (NE CORNER)	ALAMEDA ST	CO	CO	02/29/2016 to 09/30/2016	1907105	302	LACFCD	LACFCD	Once Between May-September & Whenever CB ≥40% Full of Trash/Debris
CPS	E FLORENCE AVE (WS CORNER)	MOUNTAIN VIEW AVE	CO	CO	04/07/2011 to 08/11/2011	1808285	300	LACFCD	LACFCD	Once Between May-September & Whenever CB ≥40% Full of Trash/Debris
CPS	JULIE LN (NE CORNER)	KITTRIDGE ST	CO	CO	07/14/2008 to 01/09/2009	1189028	301	LACFCD	LACFCD	Once Between May-September & Whenever CB ≥40% Full of Trash/Debris
CPS	JULIE LN (NW CORNER)	KITTRIDGE ST	CO	CO	07/14/2008 to 01/09/2009	1189030	301	LACFCD	LACFCD	Once Between May-September & Whenever CB ≥40% Full of Trash/Debris
CPS	JULIE LN (NW CORNER)	KITTRIDGE ST	CO	CO	07/14/2008 to 01/09/2009	1189031	301	LACFCD	LACFCD	Once Between May-September & Whenever CB ≥40% Full of Trash/Debris
CPS	JULIE LN (NW CORNER)	KITTRIDGE ST	CO	CO	07/14/2008 to 01/09/2009	1189032	301	LACFCD	LACFCD	Once Between May-September & Whenever CB ≥40% Full of Trash/Debris
CPS	JULIE LN (NE CORNER)	KITTRIDGE ST	CO	CO	07/14/2008 to 01/09/2009	1189033	301	LACFCD	LACFCD	Once Between May-September & Whenever CB ≥40% Full of Trash/Debris
CPS	JULIE LN (NE CORNER)	KITTRIDGE ST	CO	CO	07/14/2008 to 01/09/2009	1189034	301	LACFCD	LACFCD	Once Between May-September & Whenever CB ≥40% Full of Trash/Debris
CPS	DARYN DR (NW CORNER)	KITTRIDGE ST	CO	CO	07/14/2008 to 01/09/2009	1189036	301	LACFCD	LACFCD	Once Between May-September & Whenever CB ≥40% Full of Trash/Debris
CPS	KITTRIDGE ST (E CORNER)	VICKIVIEW DR	CO	CO	07/14/2008 to 01/09/2009	1189037	301	LACFCD	LACFCD	Once Between May-September & Whenever CB ≥40% Full of Trash/Debris
CPS	VICKIVIEW DR (NW CORNER)	KITTRIDGE ST	CO	CO	07/14/2008 to 01/09/2009	1189039	301	LACFCD	LACFCD	Once Between May-September & Whenever CB ≥40% Full of Trash/Debris
CPS	VICKIVIEW DR (NE CORNER)	KITTRIDGE ST	CO	CO	07/14/2008 to 01/09/2009	1189040	301	LACFCD	LACFCD	Once Between May-September & Whenever CB ≥40% Full of Trash/Debris
CPS	KITTRIDGE ST (NW CORNER)	JULIE LN	CO	CO	07/14/2008 to 01/09/2009	1190001	301	LACFCD	LACFCD	Once Between May-September & Whenever CB ≥40% Full of Trash/Debris
CPS	VENTURA BLVD (W CORNER)	CRAFTMAN RD	CO	CO	07/14/2008 to 01/09/2009	1191065	302	CO	LACFCD	Once Between May-September & Whenever CB ≥40% Full of Trash/Debris
CPS	VENTURA BLVD (SW CORNER)	PARKWAY CALABASAS	CO	CO	07/14/2008 to 01/09/2009	1191192	307	LACFCD	LACFCD	Once Between May-September & Whenever CB ≥40% Full of Trash/Debris
CPS	TOPANGA CANYON BLVD (SE CORNER)	WOODLAND CREST DR	CO	CO	07/14/2008 to 01/09/2009	1231022	302	CO	LACFCD	Once Between May-September & Whenever CB ≥40% Full of Trash/Debris
CPS	WOODLAND CREST DR (NE CORNER)	SAINT JOHNSWOOD DR	CO	CO	07/14/2008 to 01/09/2009	1231026	300	LACFCD	LACFCD	Once Between May-September & Whenever CB ≥40% Full of Trash/Debris
CPS	AMBAR DR (NW CORNER)	SAINT JOHNSWOOD DR	CO	CO	07/14/2008 to 01/09/2009	1231027	302	LACFCD	LACFCD	Once Between May-September & Whenever CB ≥40% Full of Trash/Debris
CPS	SAINT JOHNSWOOD DR (NE CORNER)	AMBAR DR	CO	CO	07/14/2008 to 01/09/2009	1231028	302	LACFCD	LACFCD	Once Between May-September & Whenever CB ≥40% Full of Trash/Debris
CPS	SAINT JOHNSWOOD DR (E CORNER)	AMBAR DR	CO	CO	07/14/2008 to 01/09/2009	1231031	302	LACFCD	LACFCD	Once Between May-September & Whenever CB ≥40% Full of Trash/Debris
CPS	W 96TH ST (SW CORNER)	NORMANDIE	CO	CO	07/14/2008 to 01/09/2009	1644269	300	CO	LACFCD	Once Between May-September & Whenever CB ≥40% Full of Trash/Debris
CPS	S NORMANDIE AV (SW CORNER)	96TH ST	CO	CO	07/14/2008 to 01/09/2009	1644270	300	CO	LACFCD	Once Between May-September & Whenever CB ≥40% Full of Trash/Debris
CPS	W 103RD ST (NW CORNER)	NORMANDIE	CO	CO	07/14/2008 to 01/09/2009	1644308	300	LACFCD	LACFCD	Once Between May-September & Whenever CB ≥40% Full of Trash/Debris
CPS	W 103RD ST (SW CORNER)	103RD ST	CO	CO	07/14/2008 to 01/09/2009	1644309	300	LACFCD	LACFCD	Once Between May-September & Whenever CB ≥40% Full of Trash/Debris
CPS	S NORMANDIE AV (SW CORNER)	104TH ST	CO	CO	07/14/2008 to 01/09/2009	1644310	300	LACFCD	LACFCD	Once Between May-September & Whenever CB ≥40% Full of Trash/Debris
CPS	W 104TH ST (SE CORNER)		CO	CO	07/14/2008 to 01/09/2009	1645011	300	LACFCD	LACFCD	Once Between May-September & Whenever CB ≥40% Full of Trash/Debris
CPS	W 106TH ST (NW CORNER)	NORMANDIE	CO	CO	07/14/2008 to 01/09/2009	1645030	300	LACFCD	LACFCD	Once Between May-September & Whenever CB ≥40% Full of Trash/Debris
CPS	W 106TH ST (SW CORNER)	NORMANDIE	CO	CO	07/14/2008 to 01/09/2009	1645031	300	LACFCD	LACFCD	Once Between May-September & Whenever CB ≥40% Full of Trash/Debris
CPS	W 87TH ST (NW CORNER)	VERMONT	CO	CO	07/14/2008 to 01/09/2009	1699121	300	LACFCD	LACFCD	Once Between May-September & Whenever CB ≥40% Full of Trash/Debris
CPS	W 87TH ST (SW CORNER)	88TH ST	CO	CO	07/14/2008 to 01/09/2009	1699122	300	LACFCD	LACFCD	Once Between May-September & Whenever CB ≥40% Full of Trash/Debris
CPS	W 88TH ST (NW CORNER)	VERMONT	CO	CO	07/14/2008 to 01/09/2009	1699132	300	LACFCD	LACFCD	Once Between May-September & Whenever CB ≥40% Full of Trash/Debris
CPS	W 88TH ST (SW CORNER)	VERMONT	CO	CO	07/14/2008 to 01/09/2009	1699133	300	LACFCD	LACFCD	Once Between May-September & Whenever CB ≥40% Full of Trash/Debris
CPS	W 89TH ST (NW CORNER)	VERMONT	CO	CO	07/14/2008 to 01/09/2009	1699135	300	LACFCD	LACFCD	Once Between May-September & Whenever CB ≥40% Full of Trash/Debris
CPS	W 89TH ST (SW CORNER)	VERMONT	CO	CO	07/14/2008 to 01/09/2009	1699136	300	LACFCD	LACFCD	Once Between May-September & Whenever CB ≥40% Full of Trash/Debris
CPS	W 90TH ST (SW CORNER)	VERMONT	CO	CO	07/14/2008 to 01/09/2009	1699139	300	LACFCD	LACFCD	Once Between May-September & Whenever CB ≥40% Full of Trash/Debris
CPS	W 91ST ST (S CORNER)		CO	CO	07/14/2008 to 01/09/2009	1699146	300	LACFCD	LACFCD	Once Between May-September & Whenever CB ≥40% Full of Trash/Debris
CPS	W 93RD ST (NW CORNER)	VERMONT	CO	CO	07/14/2008 to 01/09/2009	1699186	300	LACFCD	LACFCD	Once Between May-September & Whenever CB ≥40% Full of Trash/Debris
CPS	S BUDLONG AV (SW CORNER)	98TH ST	CO	CO	07/14/2008 to 01/09/2009	1699225	300	LACFCD	LACFCD	Once Between May-September & Whenever CB ≥40% Full of Trash/Debris
CPS	W 109TH ST (NW CORNER)	BUDLONG	CO	CO	07/14/2008 to 01/09/2009	1700126	300	LACFCD	LACFCD	Once Between May-September & Whenever CB ≥40% Full of Trash/Debris
CPS	W 109TH ST (SW CORNER)	BUDLONG	CO	CO	07/14/2008 to 01/09/2009	1700127	300	LACFCD	LACFCD	Once Between May-September & Whenever CB ≥40% Full of Trash/Debris
CPS	HOOPER AV (W CORNER)	94TH ST	CO	CO	07/14/2008 to 01/09/2009	1754001	300	LACFCD	LACFCD	Once Between May-September & Whenever CB ≥40% Full of Trash/Debris
CPS	ELVA ST (NW CORNER)	120TH	CO	CO	07/14/2008 to 01/09/2009	1755266	300	LACFCD	LACFCD	Once Between May-September & Whenever CB ≥40% Full of Trash/Debris
CPS	E 120TH ST (NW CORNER)	ELVA	CO	CO	07/14/2008 to 01/09/2009	1755267	300	LACFCD	LACFCD	Once Between May-September & Whenever CB ≥40% Full of Trash/Debris
CPS	ELVA ST (NE CORNER)	120TH	CO	CO	07/14/2008 to 01/09/2009	1755268	300	LACFCD	LACFCD	Once Between May-September & Whenever CB ≥40% Full of Trash/Debris
CPS	E 120TH ST (S CORNER)	ELVA	CO	CO	07/14/2008 to 01/09/2009	1755269	300	LACFCD	LACFCD	Once Between May-September & Whenever CB ≥40% Full of Trash/Debris
CPS	E 120TH ST (NE CORNER)	ELVA	CO	CO	07/14/2008 to 01/09/2009	1755270	300	LACFCD	LACFCD	Once Between May-September & Whenever CB ≥40% Full of Trash/Debris
CPS	ELVA AV (SW CORNER)	121TH	CO	CO	07/14/2008 to 01/09/2009	1755271	300	LACFCD	LACFCD	Once Between May-September & Whenever CB ≥40% Full of Trash/Debris
CPS	ELVA AV (SE CORNER)	121ST	CO	CO	07/14/2008 to 01/09/2009	1755272	300	LACFCD	LACFCD	Once Between May-September & Whenever CB ≥40% Full of Trash/Debris

Part VI.E.5.c.i -
Monitoring and Reporting Requirements
L.A. County MS4 Permit
County of Los Angeles

Certified Full Capture Systems Database

Date: 09/22/2016
Reporting Year: 2016
Prepared By:AN

Col. 1	Col. 2	Col. 3	Col. 4	Col. 5	Col. 6	Col. 7	Col. 8	Col. 9	Col. 10	Col. 11
Certified FCD(s) Installed	FCD Location	Nearest Cross Street	FCD Owner	FCD Maintained By	FCD Installation Date	CB ID No. Served by FCD	CB Type	CB Owner	CB Maintained By	Frequency of FCD Maintenance and other O&M comments
CPS	S CENTRAL AV (NW CORNER)	121ST	CO	CO	07/14/2008 to 01/09/2009	1755275	300	LACFCD	LACFCD	Once Between May-September & Whenever CB ≥40% Full of Trash/Debris
CPS	S CENTRAL AV (E CORNER)	121ST	CO	CO	07/14/2008 to 01/09/2009	1755276	300	LACFCD	LACFCD	Once Between May-September & Whenever CB ≥40% Full of Trash/Debris
CPS	S CENTRAL AV (W CORNER)	121ST	CO	CO	07/14/2008 to 01/09/2009	1755278	300	LACFCD	LACFCD	Once Between May-September & Whenever CB ≥40% Full of Trash/Debris
CPS	S CENTRAL AV (SE CORNER)	121ST	CO	CO	07/14/2008 to 01/09/2009	1755279	300	LACFCD	LACFCD	Once Between May-September & Whenever CB ≥40% Full of Trash/Debris
CPS	S CENTRAL AV (SW CORNER)	121ST	CO	CO	07/14/2008 to 01/09/2009	1755280	300	LACFCD	LACFCD	Once Between May-September & Whenever CB ≥40% Full of Trash/Debris
CPS	E 120TH ST (SE CORNER)	ELVA	CO	CO	07/14/2008 to 01/09/2009	1755375	300	LACFCD	LACFCD	Once Between May-September & Whenever CB ≥40% Full of Trash/Debris
CPS	SLATER AV (SE CORNER)	127 ST	CO	CO	07/14/2008 to 01/09/2009	1756007	300	LACFCD	LACFCD	Once Between May-September & Whenever CB ≥40% Full of Trash/Debris
CPS	SLATER AV (NW CORNER)	123RD ST	CO	CO	07/14/2008 to 01/09/2009	1756057	300	LACFCD	LACFCD	Once Between May-September & Whenever CB ≥40% Full of Trash/Debris
CPS	E 123RD ST (NE CORNER)	SLATER	CO	CO	07/14/2008 to 01/09/2009	1756058	300	LACFCD	LACFCD	Once Between May-September & Whenever CB ≥40% Full of Trash/Debris
CPS	E 123RD ST (SE CORNER)	SLATER	CO	CO	07/14/2008 to 01/09/2009	1756059	300	LACFCD	LACFCD	Once Between May-September & Whenever CB ≥40% Full of Trash/Debris
CPS	N CENTRAL AV (E CORNER)		CO	CO	07/14/2008 to 01/09/2009	1756120	300	LACFCD	LACFCD	Once Between May-September & Whenever CB ≥40% Full of Trash/Debris
CPS	MCKINLEY AV (SE CORNER)	131 ST	CO	CO	07/14/2008 to 01/09/2009	1756127	307	LACFCD	LACFCD	Once Between May-September & Whenever CB ≥40% Full of Trash/Debris
CPS	STANFORD AV (SW CORNER)	131 ST	CO	CO	07/14/2008 to 01/09/2009	1756131	307	LACFCD	LACFCD	Once Between May-September & Whenever CB ≥40% Full of Trash/Debris
CPS	STANFORD AV (NW CORNER)	131 ST	CO	CO	07/14/2008 to 01/09/2009	1756134	307	LACFCD	LACFCD	Once Between May-September & Whenever CB ≥40% Full of Trash/Debris
CPS	AVALON BLVD (NW CORNER)	135 TH	CO	CO	07/14/2008 to 01/09/2009	1756177	300	LACFCD	LACFCD	Once Between May-September & Whenever CB ≥40% Full of Trash/Debris
CPS	AVALON BLVD (NE CORNER)	135 TH	CO	CO	07/14/2008 to 01/09/2009	1756182	305	LACFCD	LACFCD	Once Between May-September & Whenever CB ≥40% Full of Trash/Debris
CPS	E 142ND ST (NW CORNER)	PARMELEE	CO	CO	07/14/2008 to 01/09/2009	1756243	300	LACFCD	LACFCD	Once Between May-September & Whenever CB ≥40% Full of Trash/Debris
CPS	MAYFIELD AVE (SW CORNER)	BRIGGS AVE	CO	CO	07/14/2008 to 01/09/2009	1796090	300	LACFCD	LACFCD	Once Between May-September & Whenever CB ≥40% Full of Trash/Debris
CPS	BRIGGS AVE (SW CORNER)	FOOTHILL FWY	CO	CO	07/14/2008 to 01/09/2009	1796091	302	LACFCD	LACFCD	Once Between May-September & Whenever CB ≥40% Full of Trash/Debris
CPS	BRIGGS AVE (SE CORNER)	FOOTHILL FWY	CO	CO	07/14/2008 to 01/09/2009	1796092	302	LACFCD	LACFCD	Once Between May-September & Whenever CB ≥40% Full of Trash/Debris
CPS	BRIGGS AVE (SW CORNER)	FOOTHILL FWY	CO	CO	07/14/2008 to 01/09/2009	1796093	302	LACFCD	LACFCD	Once Between May-September & Whenever CB ≥40% Full of Trash/Debris
CPS	BRIGGS AVE (SE CORNER)	FOOTHILL FWY	CO	CO	07/14/2008 to 01/09/2009	1796094	302	LACFCD	LACFCD	Once Between May-September & Whenever CB ≥40% Full of Trash/Debris
CPS	BRIGGS AVE (NW CORNER)	FOOTHILL FWY	CO	CO	07/14/2008 to 01/09/2009	1796095	302	LACFCD	LACFCD	Once Between May-September & Whenever CB ≥40% Full of Trash/Debris
CPS	BRIGGS AVE (NE CORNER)	FOOTHILL FWY	CO	CO	07/14/2008 to 01/09/2009	1796096	302	LACFCD	LACFCD	Once Between May-September & Whenever CB ≥40% Full of Trash/Debris
CPS	LEOTA ST (SE CORNER)	ROSEBERRY	CO	CO	07/14/2008 to 01/09/2009	1808219	300	LACFCD	LACFCD	Once Between May-September & Whenever CB ≥40% Full of Trash/Debris
CPS	CUDAHY ST (SW CORNER)	MOUNTAIN VIEW AV	CO	CO	07/14/2008 to 01/09/2009	1808266	300	LACFCD	LACFCD	Once Between May-September & Whenever CB ≥40% Full of Trash/Debris
CPS	FERRIS PL (SE CORNER)	PAUL HAN	CO	CO	07/14/2008 to 01/09/2009	1813063	300	LACFCD	LACFCD	Once Between May-September & Whenever CB ≥40% Full of Trash/Debris
CPS	FERRIS PL (SW CORNER)	PAUL HAN	CO	CO	07/14/2008 to 01/09/2009	1813064	300	LACFCD	LACFCD	Once Between May-September & Whenever CB ≥40% Full of Trash/Debris
CPS	E VICTORIA ST (W CORNER)	LAUREL PARK RD	CO	CO	07/14/2008 to 01/09/2009	1813070	300	LACFCD	LACFCD	Once Between May-September & Whenever CB ≥40% Full of Trash/Debris
CPS	LAUREL PARK RD (SE CORNER)	VICTORIA	CO	CO	07/14/2008 to 01/09/2009	1813071	300	LACFCD	LACFCD	Once Between May-September & Whenever CB ≥40% Full of Trash/Debris
CPS	VICTORIA (E CORNER)	LAUREL PARK RD	CO	CO	07/14/2008 to 01/09/2009	1813072	300	LACFCD	LACFCD	Once Between May-September & Whenever CB ≥40% Full of Trash/Debris
CPS	HOMESTEAD PL (NW CORNER)	ALAMEDA ST	CO	CO	07/14/2008 to 01/09/2009	1813076	300	LACFCD	LACFCD	Once Between May-September & Whenever CB ≥40% Full of Trash/Debris
CPS	E VICTORIA ST (NW CORNER)	S SUSANA RD	CO	CO	07/14/2008 to 01/09/2009	1813084	300	LACFCD	LACFCD	Once Between May-September & Whenever CB ≥40% Full of Trash/Debris
CPS	S SUSANA RD (NW CORNER)	VICTORIA ST	CO	CO	07/14/2008 to 01/09/2009	1813085	300	LACFCD	LACFCD	Once Between May-September & Whenever CB ≥40% Full of Trash/Debris
CPS	S SUSANA RD (NW CORNER)	ANA ST	CO	CO	07/14/2008 to 01/09/2009	1813091	302	LACFCD	LACFCD	Once Between May-September & Whenever CB ≥40% Full of Trash/Debris
CPS	HOMESTEAD PL (SW CORNER)	ALAMEDA ST	CO	CO	07/14/2008 to 01/09/2009	1813104	300	LACFCD	LACFCD	Once Between May-September & Whenever CB ≥40% Full of Trash/Debris
CPS	BROADWICK ST (NW CORNER)	CHARLES WILLARD	CO	CO	07/14/2008 to 01/09/2009	1813147	300	LACFCD	LACFCD	Once Between May-September & Whenever CB ≥40% Full of Trash/Debris
CPS	BROADWICK ST (NE CORNER)	ALAMEDA WILLARD	CO	CO	07/14/2008 to 01/09/2009	1813148	300	LACFCD	LACFCD	Once Between May-September & Whenever CB ≥40% Full of Trash/Debris
CPS	REYES AV (SW CORNER)	ANA ST	CO	CO	07/14/2008 to 01/09/2009	1814010	300	LACFCD	LACFCD	Once Between May-September & Whenever CB ≥40% Full of Trash/Debris
CPS	REYES AV (SE CORNER)	ANA ST	CO	CO	07/14/2008 to 01/09/2009	1814011	300	LACFCD	LACFCD	Once Between May-September & Whenever CB ≥40% Full of Trash/Debris
CPS	S SUSANA RD (SW CORNER)	MARIA	CO	CO	07/14/2008 to 01/09/2009	1814016	302	LACFCD	LACFCD	Once Between May-September & Whenever CB ≥40% Full of Trash/Debris
CPS	S SUSANA RD (SE CORNER)	MARIA	CO	CO	07/14/2008 to 01/09/2009	1814017	302	LACFCD	LACFCD	Once Between May-September & Whenever CB ≥40% Full of Trash/Debris
CPS	REYES AV (SW CORNER)	MARIA ST	CO	CO	07/14/2008 to 01/09/2009	1814019	300	LACFCD	LACFCD	Once Between May-September & Whenever CB ≥40% Full of Trash/Debris
CPS	REYES AV (SE CORNER)	MARIA ST	CO	CO	07/14/2008 to 01/09/2009	1814020	300	LACFCD	LACFCD	Once Between May-September & Whenever CB ≥40% Full of Trash/Debris
CPS	REYES AV (SW CORNER)	MARIA ST	CO	CO	07/14/2008 to 01/09/2009	1814021	300	LACFCD	LACFCD	Once Between May-September & Whenever CB ≥40% Full of Trash/Debris
CPS	REYES AV (SE CORNER)	MARIA ST	CO	CO	07/14/2008 to 01/09/2009	1814022	300	LACFCD	LACFCD	Once Between May-September & Whenever CB ≥40% Full of Trash/Debris
CPS	S SUSANA RD (SW CORNER)	REYES AV	CO	CO	07/14/2008 to 01/09/2009	1814023	301	LACFCD	LACFCD	Once Between May-September & Whenever CB ≥40% Full of Trash/Debris
CPS	S SUSANA RD (SE CORNER)	REYES AV	CO	CO	07/14/2008 to 01/09/2009	1814024	301	LACFCD	LACFCD	Once Between May-September & Whenever CB ≥40% Full of Trash/Debris
CPS	E DEL AMO BLVD (NW CORNER CORNER)	SUSANA RD	CO	CO	07/14/2008 to 01/09/2009	1814099	302	LACFCD	LACFCD	Once Between May-September & Whenever CB ≥40% Full of Trash/Debris
CPS	S GAGE AV (NW CORNER)	5TH STREET	CO	CO	07/14/2008 to 01/09/2009	1860188	301	LACFCD	LACFCD	Once Between May-September & Whenever CB ≥40% Full of Trash/Debris
CPS	S FORD BLVD (W CORNER)	3RD	CO	CO	07/14/2008 to 01/09/2009	1860231	303	LACFCD	LACFCD	Once Between May-September & Whenever CB ≥40% Full of Trash/Debris
CPS	S SUNOL DR (W CORNER)	3RD	CO	CO	07/14/2008 to 01/09/2009	1860234	302	LACFCD	LACFCD	Once Between May-September & Whenever CB ≥40% Full of Trash/Debris
CPS	S SUNOL DR (E CORNER)	3RD	CO	CO	07/14/2008 to 01/09/2009	1860235	302	LACFCD	LACFCD	Once Between May-September & Whenever CB ≥40% Full of Trash/Debris
CPS	E 2ND ST (NE CORNER)	EASTERN	CO	CO	07/14/2008 to 01/09/2009	1860237	300	LACFCD	LACFCD	Once Between May-September & Whenever CB ≥40% Full of Trash/Debris
CPS	EAGLE ST (N CORNER)	RECORD	CO	CO	07/14/2008 to 01/09/2009	1860243	300	LACFCD	LACFCD	Once Between May-September & Whenever CB ≥40% Full of Trash/Debris
CPS	E 4TH ST (S CORNER)	EASTERN	CO	CO	07/14/2008 to 01/09/2009	1860244	300	LACFCD	LACFCD	Once Between May-September & Whenever CB ≥40% Full of Trash/Debris
CPS	S GAGE AV (NE CORNER)	5TH STREET	CO	CO	07/14/2008 to 01/09/2009	1860249	301	LACFCD	LACFCD	Once Between May-September & Whenever CB ≥40% Full of Trash/Debris
CPS	EAGLE ST (S CORNER)	SIDNEY	CO	CO	07/14/2008 to 01/09/2009	1860251	300	LACFCD	LACFCD	Once Between May-September & Whenever CB ≥40% Full of Trash/Debris
CPS	S FORD BLVD (W CORNER)	3RD STREET	CO	CO	07/14/2008 to 01/09/2009	1860266	303	CO	LACFCD	Once Between May-September & Whenever CB ≥40% Full of Trash/Debris
CPS	S FORD BLVD (E CORNER)	3RD STREET	CO	CO	07/14/2008 to 01/09/2009	1860267	303	CO	LACFCD	Once Between May-September & Whenever CB ≥40% Full of Trash/Debris
CPS	FORD (E CORNER)	3RD STREET	CO	CO	07/14/2008 to 01/09/2009	1860268	303	CO	LACFCD	Once Between May-September & Whenever CB ≥40% Full of Trash/Debris
CPS	EAGLE ST (S CORNER)	SIDNEY	CO	CO	07/14/2008 to 01/09/2009	1860282	300	LACFCD	LACFCD	Once Between May-September & Whenever CB ≥40% Full of Trash/Debris
CPS	EAGLE ST (N CORNER)	SIDNEY	CO	CO	07/14/2008 to 01/09/2009	1860283	300	LACFCD	LACFCD	Once Between May-September & Whenever CB ≥40% Full of Trash/Debris
CPS	S EASTERN AV (NE CORNER)	WHITTIER	CO	CO	07/14/2008 to 01/09/2009	1861013	301	LACFCD	LACFCD	Once Between May-September & Whenever CB ≥40% Full of Trash/Debris
CPS	S MINES ST (N CORNER)	FORD	CO	CO	07/14/2008 to 01/09/2009	1861026	300	LACFCD	LACFCD	Once Between May-September & Whenever CB ≥40% Full of Trash/Debris
CPS	S MINES ST (N CORNER)	DUNCAN	CO	CO	07/14/2008 to 01/09/2009	1861030	300	LACFCD	LACFCD	Once Between May-September & Whenever CB ≥40% Full of Trash/Debris
CPS	E OLYMPIC BLVD (N CORNER)	EASTERN	CO	CO	07/14/2008 to 01/09/2009	1861036	300	LACFCD	LACFCD	Once Between May-September & Whenever CB ≥40% Full of Trash/Debris
CPS	S EASTERN AV (NE CORNER)	OLYMPIC	CO	CO	07/14/2008 to 01/09/2009	1861037	300	LACFCD	LACFCD	Once Between May-September & Whenever CB ≥40% Full of Trash/Debris
CPS	E OLYMPIC BLVD (S CORNER)	FORD	CO	CO	07/14/2008 to 01/09/2009	1861038	300	LACFCD	LACFCD	Once Between May-September & Whenever CB ≥40% Full of Trash/Debris
CPS	BURGER AV (NE CORNER)	WHITTIER BLVD	CO	CO	07/14/2008 to 01/09/2009	1861233	300	LACFCD	LACFCD	Once Between May-September & Whenever CB ≥40% Full of Trash/Debris

Part VI.E.5.c.i -
Monitoring and Reporting Requirements
L.A. County MS4 Permit
County of Los Angeles

Certified Full Capture Systems Database

Date: 09/22/2016
Reporting Year: 2016
Prepared By:AN

Col. 1	Col. 2	Col. 3	Col. 4	Col. 5	Col. 6	Col. 7	Col. 8	Col. 9	Col. 10	Col. 11
Certified FCD(s) Installed	FCD Location	Nearest Cross Street	FCD Owner	FCD Maintained By	FCD Installation Date	CB ID No. Served by FCD	CB Type	CB Owner	CB Maintained By	Frequency of FCD Maintenance and other O&M comments
CPS	E ROSECRANS AV (NE CORNER)	GIBSON	CO	CO	07/14/2008 to 01/09/2009	1866224	300	LACFCD	LACFCD	Once Between May-September & Whenever CB ≥40% Full of Trash/Debris
CPS	S GIBSON AV (NE CORNER)	ROSECRANS	CO	CO	07/14/2008 to 01/09/2009	1866225	300	LACFCD	LACFCD	Once Between May-September & Whenever CB ≥40% Full of Trash/Debris
CPS	E WILBARN ST (SE CORNER)	GIBSON	CO	CO	07/14/2008 to 01/09/2009	1866227	300	LACFCD	LACFCD	Once Between May-September & Whenever CB ≥40% Full of Trash/Debris
CPS	E WILBARN ST (NE CORNER)	GIBSON	CO	CO	07/14/2008 to 01/09/2009	1866228	300	LACFCD	LACFCD	Once Between May-September & Whenever CB ≥40% Full of Trash/Debris
CPS	S GIBSON AV (NE CORNER)	WILBARN	CO	CO	07/14/2008 to 01/09/2009	1866229	302	LACFCD	LACFCD	Once Between May-September & Whenever CB ≥40% Full of Trash/Debris
CPS	S GIBSON AV (NW CORNER)	COMPTON	CO	CO	07/14/2008 to 01/09/2009	1867178	300	LACFCD	LACFCD	Once Between May-September & Whenever CB ≥40% Full of Trash/Debris
CPS	S GIBSON AV (NE CORNER)	COMPTON	CO	CO	07/14/2008 to 01/09/2009	1867179	300	LACFCD	LACFCD	Once Between May-September & Whenever CB ≥40% Full of Trash/Debris
CPS	N FAIR OAKS AV (NW CORNER)	WOODBURY RD	CO	CO	07/14/2008 to 01/09/2009	1907001	301	LACFCD	LACFCD	Once Between May-September & Whenever CB ≥40% Full of Trash/Debris
CPS	N FAIR OAKS AV (W CORNER)	WOODBURY RD	CO	CO	07/14/2008 to 01/09/2009	1907002	301	LACFCD	LACFCD	Once Between May-September & Whenever CB ≥40% Full of Trash/Debris
CPS	N FAIR OAKS AV (W CORNER)	WOODBURY RD	CO	CO	07/14/2008 to 01/09/2009	1907003	301	LACFCD	LACFCD	Once Between May-September & Whenever CB ≥40% Full of Trash/Debris
CPS	N FAIR OAKS AV (E CORNER)	WOODBURY RD	CO	CO	07/14/2008 to 01/09/2009	1907005	301	LACFCD	LACFCD	Once Between May-September & Whenever CB ≥40% Full of Trash/Debris
CPS	E WOODBURY RD (NE CORNER)	FAIR OAKS AVE	CO	CO	07/14/2008 to 01/09/2009	1907007	303	LACFCD	LACFCD	Once Between May-September & Whenever CB ≥40% Full of Trash/Debris
CPS	E WOODBURY RD (N CORNER)	FAIR OAKS AVE	CO	CO	07/14/2008 to 01/09/2009	1907008	303	LACFCD	LACFCD	Once Between May-September & Whenever CB ≥40% Full of Trash/Debris
CPS	N RAYMOND AV (N CORNER)	RAYMOND AVE	CO	CO	07/14/2008 to 01/09/2009	1907010	300	LACFCD	LACFCD	Once Between May-September & Whenever CB ≥40% Full of Trash/Debris
CPS	N MARENGO AV (N CORNER)	WOODBURY RD	CO	CO	07/14/2008 to 01/09/2009	1907022	302	LACFCD	LACFCD	Once Between May-September & Whenever CB ≥40% Full of Trash/Debris
CPS	N MARENGO AV (NW CORNER)	MARENGO AVE	CO	CO	07/14/2008 to 01/09/2009	1907025	302	LACFCD	LACFCD	Once Between May-September & Whenever CB ≥40% Full of Trash/Debris
CPS	N MARENGO AV (NE CORNER)	SACRAMENTO ST.	CO	CO	07/14/2008 to 01/09/2009	1907026	302	LACFCD	LACFCD	Once Between May-September & Whenever CB ≥40% Full of Trash/Debris
CPS	N SANTA ANITA AV (NW CORNER)	SACRAMENTO ST.	CO	CO	07/14/2008 to 01/09/2009	1907031	302	LACFCD	LACFCD	Once Between May-September & Whenever CB ≥40% Full of Trash/Debris
CPS	N SANTA ANITA AV (NE CORNER)	SACRAMENTO ST.	CO	CO	07/14/2008 to 01/09/2009	1907032	302	LACFCD	LACFCD	Once Between May-September & Whenever CB ≥40% Full of Trash/Debris
CPS	N SANTA ANITA AV (NW CORNER)	WOODBURY RD	CO	CO	07/14/2008 to 01/09/2009	1907033	301	LACFCD	LACFCD	Once Between May-September & Whenever CB ≥40% Full of Trash/Debris
CPS	E WOODBURY RD (N CORNER)	SANTA ANITA AVE	CO	CO	07/14/2008 to 01/09/2009	1907035	303	LACFCD	LACFCD	Once Between May-September & Whenever CB ≥40% Full of Trash/Debris
CPS	N MARENGO AV (NE CORNER)	WOODBURY RD	CO	CO	07/14/2008 to 01/09/2009	1907036	300	LACFCD	LACFCD	Once Between May-September & Whenever CB ≥40% Full of Trash/Debris
CPS	N FAIR OAKS AV (W CORNER)	VENTURA ST	CO	CO	07/14/2008 to 01/09/2009	1907046	302	LACFCD	LACFCD	Once Between May-September & Whenever CB ≥40% Full of Trash/Debris
CPS	N FAIR OAKS AV (E CORNER)	VENTURA ST	CO	CO	07/14/2008 to 01/09/2009	1907047	302	LACFCD	LACFCD	Once Between May-September & Whenever CB ≥40% Full of Trash/Debris
CPS	N FAIR OAKS AV (E CORNER)	CALAVERAS ST	CO	CO	07/14/2008 to 01/09/2009	1907048	302	LACFCD	LACFCD	Once Between May-September & Whenever CB ≥40% Full of Trash/Debris
CPS	N FAIR OAKS AV (W CORNER)	CALAVERAS ST	CO	CO	07/14/2008 to 01/09/2009	1907049	302	LACFCD	LACFCD	Once Between May-September & Whenever CB ≥40% Full of Trash/Debris
CPS	N RAYMOND AV (E CORNER)	CALAVERAS ST	CO	CO	07/14/2008 to 01/09/2009	1907056	302	LACFCD	LACFCD	Once Between May-September & Whenever CB ≥40% Full of Trash/Debris
CPS	N RAYMOND AV (E CORNER)	CALAVERAS ST	CO	CO	07/14/2008 to 01/09/2009	1907057	302	LACFCD	LACFCD	Once Between May-September & Whenever CB ≥40% Full of Trash/Debris
CPS	N MARENGO AV (W CORNER)	CALAVERAS ST	CO	CO	07/14/2008 to 01/09/2009	1907061	301	LACFCD	LACFCD	Once Between May-September & Whenever CB ≥40% Full of Trash/Debris
CPS	N MARENGO AV (E CORNER)	CALAVERAS ST	CO	CO	07/14/2008 to 01/09/2009	1907062	302	LACFCD	LACFCD	Once Between May-September & Whenever CB ≥40% Full of Trash/Debris
CPS	E CALAVERAS ST (S CORNER)	GARFIELD AVE	CO	CO	07/14/2008 to 01/09/2009	1907063	300	LACFCD	LACFCD	Once Between May-September & Whenever CB ≥40% Full of Trash/Debris
CPS	N GARFIELD AV (W CORNER)	ALAMEDA ST	CO	CO	07/14/2008 to 01/09/2009	1907065	301	LACFCD	LACFCD	Once Between May-September & Whenever CB ≥40% Full of Trash/Debris
CPS	N GARFIELD AV (E CORNER)	ALAMEDA ST	CO	CO	07/14/2008 to 01/09/2009	1907066	301	LACFCD	LACFCD	Once Between May-September & Whenever CB ≥40% Full of Trash/Debris
CPS	ALAMEDA ST (S CORNER)	GARFIELD AVE	CO	CO	07/14/2008 to 01/09/2009	1907068	300	LACFCD	LACFCD	Once Between May-September & Whenever CB ≥40% Full of Trash/Debris
CPS	OLIVERAS AV (E CORNER)	ALAMEDA ST	CO	CO	07/14/2008 to 01/09/2009	1907069	302	LACFCD	LACFCD	Once Between May-September & Whenever CB ≥40% Full of Trash/Debris
CPS	OLIVERAS AV (W CORNER)	ALAMEDA ST	CO	CO	07/14/2008 to 01/09/2009	1907070	302	LACFCD	LACFCD	Once Between May-September & Whenever CB ≥40% Full of Trash/Debris
CPS	OLIVERAS AV (E CORNER)	MENDOCINO ST	CO	CO	07/14/2008 to 01/09/2009	1907072	303	LACFCD	LACFCD	Once Between May-September & Whenever CB ≥40% Full of Trash/Debris
CPS	N SANTA ANITA AV (W CORNER)	MENDOCINO ST	CO	CO	07/14/2008 to 01/09/2009	1907073	301	LACFCD	LACFCD	Once Between May-September & Whenever CB ≥40% Full of Trash/Debris
CPS	N SANTA ANITA AV (E CORNER)	MENDOCINO ST	CO	CO	07/14/2008 to 01/09/2009	1907074	301	LACFCD	LACFCD	Once Between May-September & Whenever CB ≥40% Full of Trash/Debris
CPS	N SANTA ANITA AV (W CORNER)	E CALAVERAS ST	CO	CO	07/14/2008 to 01/09/2009	1907077	302	LACFCD	LACFCD	Once Between May-September & Whenever CB ≥40% Full of Trash/Debris
CPS	N SANTA ANITA AV (E CORNER)	E CALAVERAS ST	CO	CO	07/14/2008 to 01/09/2009	1907078	302	LACFCD	LACFCD	Once Between May-September & Whenever CB ≥40% Full of Trash/Debris
CPS	N SANTA ANITA AV (NE CORNER)	ALAMEDA ST	CO	CO	07/14/2008 to 01/09/2009	1907081	302	LACFCD	LACFCD	Once Between May-September & Whenever CB ≥40% Full of Trash/Debris
CPS	N SANTA ANITA AV (NW CORNER)	ALAMEDA ST	CO	CO	07/14/2008 to 01/09/2009	1907082	302	LACFCD	LACFCD	Once Between May-September & Whenever CB ≥40% Full of Trash/Debris
CPS	SANTA ROSA AV (NW CORNER)	E CALAVERAS ST	CO	CO	07/14/2008 to 01/09/2009	1907086	302	LACFCD	LACFCD	Once Between May-September & Whenever CB ≥40% Full of Trash/Debris
CPS	SANTA ROSA AV (NE CORNER)	E CALAVERAS ST	CO	CO	07/14/2008 to 01/09/2009	1907087	302	LACFCD	LACFCD	Once Between May-September & Whenever CB ≥40% Full of Trash/Debris
CPS	CATHERINE RD (W CORNER)	E CALAVERAS ST	CO	CO	07/14/2008 to 01/09/2009	1907089	301	LACFCD	LACFCD	Once Between May-September & Whenever CB ≥40% Full of Trash/Debris
CPS	CATHERINE RD (E CORNER)	E CALAVERAS ST	CO	CO	07/14/2008 to 01/09/2009	1907090	301	LACFCD	LACFCD	Once Between May-September & Whenever CB ≥40% Full of Trash/Debris
CPS	E CALAVERAS ST (S CORNER)	CATHERINE RD	CO	CO	07/14/2008 to 01/09/2009	1907093	302	LACFCD	LACFCD	Once Between May-September & Whenever CB ≥40% Full of Trash/Debris
CPS	SANTA ROSA AV (NE CORNER)	ALAMEDA ST	CO	CO	07/14/2008 to 01/09/2009	1907100	302	CO	LACFCD	Once Between May-September & Whenever CB ≥40% Full of Trash/Debris
CPS	SANTA ROSA AV (NW CORNER)	ALAMEDA ST	CO	CO	07/14/2008 to 01/09/2009	1907101	302	CO	LACFCD	Once Between May-September & Whenever CB ≥40% Full of Trash/Debris
CPS	N EL MOLINO AV (NW CORNER)	ALAMEDA ST	CO	CO	07/14/2008 to 01/09/2009	1907107	302	LACFCD	LACFCD	Once Between May-September & Whenever CB ≥40% Full of Trash/Debris
CPS	ALAMEDA ST (N CORNER)	SANTA ROSA AVE	CO	CO	07/14/2008 to 01/09/2009	1907111	302	LACFCD	LACFCD	Once Between May-September & Whenever CB ≥40% Full of Trash/Debris
CPS	N EL MOLINO AV (E CORNER)	MORADA PL	CO	CO	07/14/2008 to 01/09/2009	1907114	302	LACFCD	LACFCD	Once Between May-September & Whenever CB ≥40% Full of Trash/Debris
CPS	N EL MOLINO AV (NE CORNER)	NEW YORK DR	CO	CO	07/14/2008 to 01/09/2009	1907120	302	LACFCD	LACFCD	Once Between May-September & Whenever CB ≥40% Full of Trash/Debris
CPS	E SACRAMENTO ST (NW CORNER)	N EL MOLINO AVE	CO	CO	07/14/2008 to 01/09/2009	1907122	302	LACFCD	LACFCD	Once Between May-September & Whenever CB ≥40% Full of Trash/Debris
CPS	N EL MOLINO AV (E CORNER)	E SACRAMENTO ST.	CO	CO	07/14/2008 to 01/09/2009	1907123	302	LACFCD	LACFCD	Once Between May-September & Whenever CB ≥40% Full of Trash/Debris
CPS	E SACRAMENTO ST (N CORNER)	N EL MOLINO AVE	CO	CO	07/14/2008 to 01/09/2009	1907124	300	LACFCD	LACFCD	Once Between May-September & Whenever CB ≥40% Full of Trash/Debris
CPS	GLENROSE AV (NW CORNER)	VENTURA ST	CO	CO	07/14/2008 to 01/09/2009	1907137	302	LACFCD	LACFCD	Once Between May-September & Whenever CB ≥40% Full of Trash/Debris
CPS	GLENROSE AV (E CORNER)	VENTURA ST	CO	CO	07/14/2008 to 01/09/2009	1907138	302	LACFCD	LACFCD	Once Between May-September & Whenever CB ≥40% Full of Trash/Debris
CPS	GLENROSE AV (NE CORNER)	VENTURA ST	CO	CO	07/14/2008 to 01/09/2009	1907139	302	LACFCD	LACFCD	Once Between May-September & Whenever CB ≥40% Full of Trash/Debris
CPS	FIGUEROA DR (S CORNER)	N GLENROSE AVE	CO	CO	07/14/2008 to 01/09/2009	1907141	300	LACFCD	LACFCD	Once Between May-September & Whenever CB ≥40% Full of Trash/Debris
CPS	N GLENROSE AV (W CORNER)	FIGUEROA DR	CO	CO	07/14/2008 to 01/09/2009	1907143	300	LACFCD	LACFCD	Once Between May-September & Whenever CB ≥40% Full of Trash/Debris
CPS	FIGUEROA DR (N CORNER)	N GLENROSE AVE	CO	CO	07/14/2008 to 01/09/2009	1907146	300	LACFCD	LACFCD	Once Between May-September & Whenever CB ≥40% Full of Trash/Debris
CPS	N GLENROSE AV (E CORNER)	FIGUEROA DR	CO	CO	07/14/2008 to 01/09/2009	1907147	300	LACFCD	LACFCD	Once Between May-September & Whenever CB ≥40% Full of Trash/Debris
CPS	N OLIVE AV (NW CORNER)	FIGUEROA DR	CO	CO	07/14/2008 to 01/09/2009	1907149	300	LACFCD	LACFCD	Once Between May-September & Whenever CB ≥40% Full of Trash/Debris
CPS	N OLIVE AV (NE CORNER)	FIGUEROA DR	CO	CO	07/14/2008 to 01/09/2009	1907150	300	LACFCD	LACFCD	Once Between May-September & Whenever CB ≥40% Full of Trash/Debris
CPS	FIGUEROA DR (S CORNER)	N LINCOLN AVE	CO	CO	07/14/2008 to 01/09/2009	1907151	300	LACFCD	LACFCD	Once Between May-September & Whenever CB ≥40% Full of Trash/Debris
CPS	FIGUEROA DR (N CORNER)	N LINCOLN AVE	CO	CO	07/14/2008 to 01/09/2009	1907152	300	LACFCD	LACFCD	Once Between May-September & Whenever CB ≥40% Full of Trash/Debris
CPS	N LINCOLN AV (NW CORNER)	N LINCOLN AVE	CO	CO	07/14/2008 to 01/09/2009	1907154	306	LACFCD	LACFCD	Once Between May-September & Whenever CB ≥40% Full of Trash/Debris
CPS	FIGUEROA DR (S CORNER)	N CANYADA AVE	CO	CO	07/14/2008 to 01/09/2009	1907155	300	LACFCD	LACFCD	Once Between May-September & Whenever CB ≥40% Full of Trash/Debris

Part VI.E.5.c.i -
Monitoring and Reporting Requirements
L.A. County MS4 Permit
County of Los Angeles

Certified Full Capture Systems Database

Date: 09/22/2016
Reporting Year: 2016
Prepared By:AN

Col. 1	Col. 2	Col. 3	Col. 4	Col. 5	Col. 6	Col. 7	Col. 8	Col. 9	Col. 10	Col. 11
Certified FCD(s) Installed	FCD Location	Nearest Cross Street	FCD Owner	FCD Maintained By	FCD Installation Date	CB ID No. Served by FCD	CB Type	CB Owner	CB Maintained By	Frequency of FCD Maintenance and other O&M comments
CPS	N SAINT PIERRE AV (W CORNER)	FIGUEROA DR	CO	CO	07/14/2008 to 01/09/2009	1907158	300	LACFCD	LACFCD	Once Between May-September & Whenever CB ≥40% Full of Trash/Debris
CPS	N SAINT PIERRE AV (E CORNER)	FIGUEROA DR	CO	CO	07/14/2008 to 01/09/2009	1907159	300	LACFCD	LACFCD	Once Between May-September & Whenever CB ≥40% Full of Trash/Debris
CPS	FIGUEROA DR (S CORNER)	N CASITAS AVE	CO	CO	07/14/2008 to 01/09/2009	1907160	300	LACFCD	LACFCD	Once Between May-September & Whenever CB ≥40% Full of Trash/Debris
CPS	FIGUEROA DR (N CORNER)	N CASITAS AVE	CO	CO	07/14/2008 to 01/09/2009	1907161	300	LACFCD	LACFCD	Once Between May-September & Whenever CB ≥40% Full of Trash/Debris
CPS	N CASITAS AV (W CORNER)	NELDOME ST	CO	CO	07/14/2008 to 01/09/2009	1907164	300	LACFCD	LACFCD	Once Between May-September & Whenever CB ≥40% Full of Trash/Debris
CPS	W WOODBURY RD (N CORNER)	EL SERENO AVE	CO	CO	07/14/2008 to 01/09/2009	1907171	301	LACFCD	LACFCD	Once Between May-September & Whenever CB ≥40% Full of Trash/Debris
CPS	EL SERENO AV (E CORNER)	W WOODBURY RD	CO	CO	07/14/2008 to 01/09/2009	1907172	300	LACFCD	LACFCD	Once Between May-September & Whenever CB ≥40% Full of Trash/Debris
CPS	EL SERENO AV (W CORNER)	W WOODBURY RD	CO	CO	07/14/2008 to 01/09/2009	1907173	300	LACFCD	LACFCD	Once Between May-September & Whenever CB ≥40% Full of Trash/Debris
CPS	NAVARRO AV (SW CORNER)	W WOODBURY RD	CO	CO	07/14/2008 to 01/09/2009	1907174	302	LACFCD	LACFCD	Once Between May-September & Whenever CB ≥40% Full of Trash/Debris
CPS	NAVARRO AV (E CORNER)	W WOODBURY RD	CO	CO	07/14/2008 to 01/09/2009	1907175	302	LACFCD	LACFCD	Once Between May-September & Whenever CB ≥40% Full of Trash/Debris
CPS	W WOODBURY RD (SE CORNER)	N NAVARRO AVE	CO	CO	07/14/2008 to 01/09/2009	1907176	302	LACFCD	LACFCD	Once Between May-September & Whenever CB ≥40% Full of Trash/Debris
CPS	W WOODBURY RD (N CORNER)	N NAVARRO AVE	CO	CO	07/14/2008 to 01/09/2009	1907177	302	LACFCD	LACFCD	Once Between May-September & Whenever CB ≥40% Full of Trash/Debris
CPS	N NAVARRO AV (W CORNER)	W WOODBURY RD	CO	CO	07/14/2008 to 01/09/2009	1907178	302	LACFCD	LACFCD	Once Between May-September & Whenever CB ≥40% Full of Trash/Debris
CPS	N NAVARRO AV (E CORNER)	W WOODBURY RD	CO	CO	07/14/2008 to 01/09/2009	1907179	302	LACFCD	LACFCD	Once Between May-September & Whenever CB ≥40% Full of Trash/Debris
CPS	W WOODBURY RD (SE CORNER)	N GLENROSE AVE	CO	CO	07/14/2008 to 01/09/2009	1907180	300	LACFCD	LACFCD	Once Between May-September & Whenever CB ≥40% Full of Trash/Debris
CPS	N GLENROSE AV (NE CORNER)	N GLENROSE AVE	CO	CO	07/14/2008 to 01/09/2009	1907181	302	LACFCD	LACFCD	Once Between May-September & Whenever CB ≥40% Full of Trash/Debris
CPS	W WOODBURY RD (N CORNER)	N GLENROSE AVE	CO	CO	07/14/2008 to 01/09/2009	1907183	302	LACFCD	LACFCD	Once Between May-September & Whenever CB ≥40% Full of Trash/Debris
CPS	N GLENROSE AV (NW CORNER)	W WOODBURY RD	CO	CO	07/14/2008 to 01/09/2009	1907184	302	LACFCD	LACFCD	Once Between May-September & Whenever CB ≥40% Full of Trash/Debris
CPS	N GLENROSE AV (NE CORNER)	W WOODBURY RD	CO	CO	07/14/2008 to 01/09/2009	1907185	302	LACFCD	LACFCD	Once Between May-September & Whenever CB ≥40% Full of Trash/Debris
CPS	W WOODBURY RD (SE CORNER)	N GLENROSE AVE	CO	CO	07/14/2008 to 01/09/2009	1907187	300	LACFCD	LACFCD	Once Between May-September & Whenever CB ≥40% Full of Trash/Debris
CPS	W WOODBURY RD (N CORNER)	N GLENROSE AVE	CO	CO	07/14/2008 to 01/09/2009	1907188	300	LACFCD	LACFCD	Once Between May-September & Whenever CB ≥40% Full of Trash/Debris
CPS	W WOODBURY RD (SE CORNER)	N LINCOLN AVE	CO	CO	07/14/2008 to 01/09/2009	1907189	300	LACFCD	LACFCD	Once Between May-September & Whenever CB ≥40% Full of Trash/Debris
CPS	N LINCOLN AV (NE CORNER)	W WOODBURY RD	CO	CO	07/14/2008 to 01/09/2009	1907190	302	LACFCD	LACFCD	Once Between May-September & Whenever CB ≥40% Full of Trash/Debris
CPS	N LINCOLN AV (NE CORNER)	W WOODBURY RD	CO	CO	07/14/2008 to 01/09/2009	1907191	302	LACFCD	LACFCD	Once Between May-September & Whenever CB ≥40% Full of Trash/Debris
CPS	N LINCOLN AV (W CORNER)	W WOODBURY RD	CO	CO	07/14/2008 to 01/09/2009	1907192	302	LACFCD	LACFCD	Once Between May-September & Whenever CB ≥40% Full of Trash/Debris
CPS	N LINCOLN AV (W CORNER)	ST. VERMONT ST	CO	CO	07/14/2008 to 01/09/2009	1907193	302	LACFCD	LACFCD	Once Between May-September & Whenever CB ≥40% Full of Trash/Debris
CPS	LAUN ST (S CORNER)	N LINCOLN AVE	CO	CO	07/14/2008 to 01/09/2009	1907194	300	LACFCD	LACFCD	Once Between May-September & Whenever CB ≥40% Full of Trash/Debris
CPS	LAUN ST (N CORNER)	N LINCOLN AVE	CO	CO	07/14/2008 to 01/09/2009	1907195	300	LACFCD	LACFCD	Once Between May-September & Whenever CB ≥40% Full of Trash/Debris
CPS	N LINCOLN AV (E CORNER)	LAUN ST	CO	CO	07/14/2008 to 01/09/2009	1907196	300	LACFCD	LACFCD	Once Between May-September & Whenever CB ≥40% Full of Trash/Debris
CPS	N CASITAS AV (NW CORNER)	W WOODBURY RD	CO	CO	07/14/2008 to 01/09/2009	1907218	302	CO	LACFCD	Once Between May-September & Whenever CB ≥40% Full of Trash/Debris
CPS	N CASITAS AV (NE CORNER)	W WOODBURY RD	CO	CO	07/14/2008 to 01/09/2009	1907219	302	LACFCD	LACFCD	Once Between May-September & Whenever CB ≥40% Full of Trash/Debris
CPS	W WOODBURY RD (NE CORNER)	N CASITAS AVE	CO	CO	07/14/2008 to 01/09/2009	1907220	301	LACFCD	LACFCD	Once Between May-September & Whenever CB ≥40% Full of Trash/Debris
CPS	N LINCOLN AV (NW CORNER)	W WOODBURY RD	CO	CO	07/14/2008 to 01/09/2009	1907324	302	LACFCD	LACFCD	Once Between May-September & Whenever CB ≥40% Full of Trash/Debris
CPS	E MENDOCINO ST (NW CORNER)	OLIVERAS AVE	CO	CO	07/14/2008 to 01/09/2009	1907325	300	LACFCD	LACFCD	Once Between May-September & Whenever CB ≥40% Full of Trash/Debris
CPS	FLORAL DR (SW CORNER)	MONTEREY PARK	CO	CO	07/14/2008 to 01/09/2009	1914044	300	CO	LACFCD	Once Between May-September & Whenever CB ≥40% Full of Trash/Debris
CPS	N DANGLER AV (NW CORNER)	HAMMEL	CO	CO	07/14/2008 to 01/09/2009	1914048	300	LACFCD	LACFCD	Once Between May-September & Whenever CB ≥40% Full of Trash/Debris
CPS	HAMMEL ST (NW CORNER)	DANGLER	CO	CO	07/14/2008 to 01/09/2009	1914049	300	LACFCD	LACFCD	Once Between May-September & Whenever CB ≥40% Full of Trash/Debris
CPS	HAMMEL ST (SW CORNER)	DANGLER	CO	CO	07/14/2008 to 01/09/2009	1914050	300	LACFCD	LACFCD	Once Between May-September & Whenever CB ≥40% Full of Trash/Debris
CPS	N DANGLER AV (SW CORNER)	DOZIER	CO	CO	07/14/2008 to 01/09/2009	1914056	300	LACFCD	LACFCD	Once Between May-September & Whenever CB ≥40% Full of Trash/Debris
CPS	N DANGLER AV (SE CORNER)	DOZIER	CO	CO	07/14/2008 to 01/09/2009	1914057	300	LACFCD	LACFCD	Once Between May-September & Whenever CB ≥40% Full of Trash/Debris
CPS	CESAR E CHAVEZ AV (NW CORNER)	ARIZONA	CO	CO	07/14/2008 to 01/09/2009	1914058	301	LACFCD	LACFCD	Once Between May-September & Whenever CB ≥40% Full of Trash/Debris
CPS	CESAR E CHAVEZ AV (SE CORNER)	ARIZONA	CO	CO	07/14/2008 to 01/09/2009	1914062	301	LACFCD	LACFCD	Once Between May-September & Whenever CB ≥40% Full of Trash/Debris
CPS	N DANGLER AV (SE CORNER)	EUGEGE ST	CO	CO	07/14/2008 to 01/09/2009	1914064	300	LACFCD	LACFCD	Once Between May-September & Whenever CB ≥40% Full of Trash/Debris
CPS	EUGENE ST (NW CORNER)	EUGEGE ST	CO	CO	07/14/2008 to 01/09/2009	1914065	300	LACFCD	LACFCD	Once Between May-September & Whenever CB ≥40% Full of Trash/Debris
CPS	N DANGLER AV (SW CORNER)	EUGEGE ST	CO	CO	07/14/2008 to 01/09/2009	1914066	300	LACFCD	LACFCD	Once Between May-September & Whenever CB ≥40% Full of Trash/Debris
CPS	S DANGLER AV (SE CORNER)	GLEASON	CO	CO	07/14/2008 to 01/09/2009	1914074	300	LACFCD	LACFCD	Once Between May-September & Whenever CB ≥40% Full of Trash/Debris
CPS	CESAR E CHAVEZ AV (S CORNER)	E COLONIA	CO	CO	07/14/2008 to 01/09/2009	1914083	300	LACFCD	LACFCD	Once Between May-September & Whenever CB ≥40% Full of Trash/Debris
CPS	CESAR E CHAVEZ AV (S CORNER)	E COLONIA	CO	CO	07/14/2008 to 01/09/2009	1914084	300	LACFCD	LACFCD	Once Between May-September & Whenever CB ≥40% Full of Trash/Debris
CPS	CESAR E CHAVEZ AV (NW CORNER)	E COLONIA	CO	CO	07/14/2008 to 01/09/2009	1914085	300	LACFCD	LACFCD	Once Between May-September & Whenever CB ≥40% Full of Trash/Debris
CPS	CESAR E CHAVEZ AV (NW CORNER)		CO	CO	07/14/2008 to 01/09/2009	1914086	300	LACFCD	LACFCD	Once Between May-September & Whenever CB ≥40% Full of Trash/Debris
CPS	E 2ND ST (NW CORNER)	MC DONNELL AVE	CO	CO	07/14/2008 to 01/09/2009	1914095	300	LACFCD	LACFCD	Once Between May-September & Whenever CB ≥40% Full of Trash/Debris
CPS	E 2ND ST (N/NW CORNER)	DANGLER	CO	CO	07/14/2008 to 01/09/2009	1914099	300	CO	LACFCD	Once Between May-September & Whenever CB ≥40% Full of Trash/Debris
CPS	S DANGLER AV (NE CORNER)	3RD ST	CO	CO	07/14/2008 to 01/09/2009	1914102	300	LACFCD	LACFCD	Once Between May-September & Whenever CB ≥40% Full of Trash/Debris
CPS	STRANG ST (N CORNER)	MC DONNELL	CO	CO	07/14/2008 to 01/09/2009	1914107	300	LACFCD	LACFCD	Once Between May-September & Whenever CB ≥40% Full of Trash/Debris
CPS	STRANG ST (S CORNER)	MC DONNELL	CO	CO	07/14/2008 to 01/09/2009	1914108	300	LACFCD	LACFCD	Once Between May-September & Whenever CB ≥40% Full of Trash/Debris
CPS	WYMAN AV (E CORNER)	EAGLE	CO	CO	07/14/2008 to 01/09/2009	1914112	300	LACFCD	LACFCD	Once Between May-September & Whenever CB ≥40% Full of Trash/Debris
CPS	WYMAN AV (W CORNER)	EAGLE	CO	CO	07/14/2008 to 01/09/2009	1914113	300	LACFCD	LACFCD	Once Between May-September & Whenever CB ≥40% Full of Trash/Debris
CPS	WYMAN AV (S CORNER)	EAGLE	CO	CO	07/14/2008 to 01/09/2009	1914114	300	LACFCD	LACFCD	Once Between May-September & Whenever CB ≥40% Full of Trash/Debris
CPS	S MCDONNELL AV (NE CORNER)	6TH	CO	CO	07/14/2008 to 01/09/2009	1914118	300	LACFCD	LACFCD	Once Between May-September & Whenever CB ≥40% Full of Trash/Debris
CPS	S MCDONNELL AV (NW CORNER)	6TH	CO	CO	07/14/2008 to 01/09/2009	1914120	300	LACFCD	LACFCD	Once Between May-September & Whenever CB ≥40% Full of Trash/Debris
CPS	S ARIZONA AV (NW CORNER)	6TH	CO	CO	07/14/2008 to 01/09/2009	1914123	301	LACFCD	LACFCD	Once Between May-September & Whenever CB ≥40% Full of Trash/Debris
CPS	S ARIZONA AV (SE CORNER)	6TH	CO	CO	07/14/2008 to 01/09/2009	1914124	301	LACFCD	LACFCD	Once Between May-September & Whenever CB ≥40% Full of Trash/Debris
CPS	S ARIZONA AV (SE CORNER)	6TH	CO	CO	07/14/2008 to 01/09/2009	1914125	301	LACFCD	LACFCD	Once Between May-September & Whenever CB ≥40% Full of Trash/Debris
CPS	S GERHART AV (SE CORNER)	POMONA	CO	CO	07/14/2008 to 01/09/2009	1914224	300	LACFCD	LACFCD	Once Between May-September & Whenever CB ≥40% Full of Trash/Debris
CPS	S GERHART AV (SW CORNER)	POMONA	CO	CO	07/14/2008 to 01/09/2009	1914225	300	LACFCD	LACFCD	Once Between May-September & Whenever CB ≥40% Full of Trash/Debris
CPS	S GERHART AV (NW CORNER)	DEWAR ST	CO	CO	07/14/2008 to 01/09/2009	1914226	300	LACFCD	LACFCD	Once Between May-September & Whenever CB ≥40% Full of Trash/Debris
CPS	GERHART (NE CORNER)	VIA SAN DELARO	CO	CO	07/14/2008 to 01/09/2009	1914230	300	LACFCD	LACFCD	Once Between May-September & Whenever CB ≥40% Full of Trash/Debris
CPS	SIMMONS AV (NW CORNER)	VIA SAN DELARO	CO	CO	07/14/2008 to 01/09/2009	1914231	300	LACFCD	LACFCD	Once Between May-September & Whenever CB ≥40% Full of Trash/Debris
CPS	SIMMONS AV (NE CORNER)	VIA SAN DELARO	CO	CO	07/14/2008 to 01/09/2009	1914232	300	LACFCD	LACFCD	Once Between May-September & Whenever CB ≥40% Full of Trash/Debris
CPS	S SADLER AV (NE CORNER)	REPETTO ST	CO	CO	07/14/2008 to 01/09/2009	1914288	300	LACFCD	LACFCD	Once Between May-September & Whenever CB ≥40% Full of Trash/Debris

Part VI.E.5.c.i -
Monitoring and Reporting Requirements
L.A. County MS4 Permit
County of Los Angeles

Certified Full Capture Systems Database

Date: 09/22/2016
Reporting Year: 2016
Prepared By:AN

Col. 1	Col. 2	Col. 3	Col. 4	Col. 5	Col. 6	Col. 7	Col. 8	Col. 9	Col. 10	Col. 11
Certified FCD(s) Installed	FCD Location	Nearest Cross Street	FCD Owner	FCD Maintained By	FCD Installation Date	CB ID No. Served by FCD	CB Type	CB Owner	CB Maintained By	Frequency of FCD Maintenance and other O&M comments
CPS	MIDWICK DR (SW CORNER)	ALLEN AVE	CO	CO	07/14/2008 to 01/09/2009	1961001	300	LACFCD	LACFCD	Once Between May-September & Whenever CB ≥40% Full of Trash/Debris
CPS	MIDWICK DR (SW CORNER)	MIDLOTHIAN DR	CO	CO	07/14/2008 to 01/09/2009	1961012	301	LACFCD	LACFCD	Once Between May-September & Whenever CB ≥40% Full of Trash/Debris
CPS	MIDWICK DR (NW CORNER)	MIDLOTHIAN DR	CO	CO	07/14/2008 to 01/09/2009	1961013	301	LACFCD	LACFCD	Once Between May-September & Whenever CB ≥40% Full of Trash/Debris
CPS	MIDLOTHIAN DR (NW CORNER)	MIDWICK DR	CO	CO	07/14/2008 to 01/09/2009	1961014	301	LACFCD	LACFCD	Once Between May-September & Whenever CB ≥40% Full of Trash/Debris
CPS	MIDLOTHIAN DR (NE CORNER)	GLENVIEW TER	CO	CO	07/14/2008 to 01/09/2009	1961015	301	CO	LACFCD	Once Between May-September & Whenever CB ≥40% Full of Trash/Debris
CPS	MIDLOTHIAN DR (NE CORNER)	GLENVIEW TER	CO	CO	07/14/2008 to 01/09/2009	1961017	302	LACFCD	LACFCD	Once Between May-September & Whenever CB ≥40% Full of Trash/Debris
CPS	MIDLOTHIAN DR (NE CORNER)		CO	CO	07/14/2008 to 01/09/2009	1961018	300	LACFCD	LACFCD	Once Between May-September & Whenever CB ≥40% Full of Trash/Debris
CPS	GLENVIEW TER (NW CORNER)	MIDLOTHIAN DR	CO	CO	07/14/2008 to 01/09/2009	1961020	300	LACFCD	LACFCD	Once Between May-September & Whenever CB ≥40% Full of Trash/Debris
CPS	MIDWICK DR (NW CORNER)	GLEN CYN RD	CO	CO	07/14/2008 to 01/09/2009	1961021	302	LACFCD	LACFCD	Once Between May-September & Whenever CB ≥40% Full of Trash/Debris
CPS	GLEN CYN RD (NW CORNER)	PEPPER DR	CO	CO	07/14/2008 to 01/09/2009	1961022	301	LACFCD	LACFCD	Once Between May-September & Whenever CB ≥40% Full of Trash/Debris
CPS	MIDWICK DR (NE CORNER)	GLEN CYN RD	CO	CO	07/14/2008 to 01/09/2009	1961023	300	LACFCD	LACFCD	Once Between May-September & Whenever CB ≥40% Full of Trash/Debris
CPS	GLEN CYN RD (SW CORNER)	N CRAIG AVE	CO	CO	07/14/2008 to 01/09/2009	1961024	301	LACFCD	LACFCD	Once Between May-September & Whenever CB ≥40% Full of Trash/Debris
CPS	GLEN CYN RD (NW CORNER)	N CRAIG AVE	CO	CO	07/14/2008 to 01/09/2009	1961025	301	LACFCD	LACFCD	Once Between May-September & Whenever CB ≥40% Full of Trash/Debris
CPS	MENDOCINO LN (NE CORNER)	ALLEN AVE	CO	CO	07/14/2008 to 01/09/2009	1961027	300	CO	LACFCD	Once Between May-September & Whenever CB ≥40% Full of Trash/Debris
CPS	N ALLEN AV (NW CORNER)	MENDOCINO LN	CO	CO	07/14/2008 to 01/09/2009	1961028	300	LACFCD	LACFCD	Once Between May-September & Whenever CB ≥40% Full of Trash/Debris
CPS	N ROOSEVELT AVE (NW CORNER)	GLEN CYN RD	CO	CO	07/14/2008 to 01/09/2009	1961032	301	LACFCD	LACFCD	Once Between May-September & Whenever CB ≥40% Full of Trash/Debris
CPS	N ROOSEVELT AVE (NE CORNER)	GLEN CYN RD	CO	CO	07/14/2008 to 01/09/2009	1961033	301	LACFCD	LACFCD	Once Between May-September & Whenever CB ≥40% Full of Trash/Debris
CPS	N GRANDOAKS AV (NE CORNER)	GLEN CYN RD	CO	CO	07/14/2008 to 01/09/2009	1961034	301	LACFCD	LACFCD	Once Between May-September & Whenever CB ≥40% Full of Trash/Debris
CPS	GLEN CYN RD (NW CORNER)	N GRANDOAKS AV	CO	CO	07/14/2008 to 01/09/2009	1961036	301	LACFCD	LACFCD	Once Between May-September & Whenever CB ≥40% Full of Trash/Debris
CPS	GLEN CYN RD (SW CORNER)	N GRANDOAKS AV	CO	CO	07/14/2008 to 01/09/2009	1961037	301	LACFCD	LACFCD	Once Between May-September & Whenever CB ≥40% Full of Trash/Debris
CPS	MORADA PL (SE CORNER)	HILL AVE.	CO	CO	07/14/2008 to 01/09/2009	1961039	300	LACFCD	LACFCD	Once Between May-September & Whenever CB ≥40% Full of Trash/Debris
CPS	MORADA PL (SW CORNER)	HILL AVE.	CO	CO	07/14/2008 to 01/09/2009	1961040	300	LACFCD	LACFCD	Once Between May-September & Whenever CB ≥40% Full of Trash/Debris
CPS	BRAEBURN RD (N CORNER)	PAGE	CO	CO	07/14/2008 to 01/09/2009	1961043	300	LACFCD	LACFCD	Once Between May-September & Whenever CB ≥40% Full of Trash/Debris
CPS	BRAEBURN RD (S CORNER)	PAGE	CO	CO	07/14/2008 to 01/09/2009	1961045	300	LACFCD	LACFCD	Once Between May-September & Whenever CB ≥40% Full of Trash/Debris
CPS	BRAEBURN RD (S CORNER)	PAGE	CO	CO	07/14/2008 to 01/09/2009	1961046	300	LACFCD	LACFCD	Once Between May-September & Whenever CB ≥40% Full of Trash/Debris
CPS	HIGHLAND AV (NE CORNER)	MENDOCINO	CO	CO	07/14/2008 to 01/09/2009	1961052	302	LACFCD	LACFCD	Once Between May-September & Whenever CB ≥40% Full of Trash/Debris
CPS	HIGHLAND AV (NW CORNER)	MENDOCINO	CO	CO	07/14/2008 to 01/09/2009	1961053	302	LACFCD	LACFCD	Once Between May-September & Whenever CB ≥40% Full of Trash/Debris
CPS	MENDOCINO ST (NE CORNER)	GANESHA AVE	CO	CO	07/14/2008 to 01/09/2009	1961054	303	LACFCD	LACFCD	Once Between May-September & Whenever CB ≥40% Full of Trash/Debris
CPS	MENDOCINO ST (SE CORNER)	GANESHA AVE	CO	CO	07/14/2008 to 01/09/2009	1961055	300	LACFCD	LACFCD	Once Between May-September & Whenever CB ≥40% Full of Trash/Debris
CPS	GANESHA AV (NW CORNER)	MENDOCINO	CO	CO	07/14/2008 to 01/09/2009	1961057	302	LACFCD	LACFCD	Once Between May-September & Whenever CB ≥40% Full of Trash/Debris
CPS	E MARIPOSA ST (SE CORNER)	MAR VISTA AVE	CO	CO	07/14/2008 to 01/09/2009	1961059	300	LACFCD	LACFCD	Once Between May-September & Whenever CB ≥40% Full of Trash/Debris
CPS	E MARIPOSA ST (NE CORNER)	MAR VISTA AVE	CO	CO	07/14/2008 to 01/09/2009	1961060	300	LACFCD	LACFCD	Once Between May-September & Whenever CB ≥40% Full of Trash/Debris
CPS	E MARIPOSA ST (NW CORNER)	MAR VISTA AVE	CO	CO	07/14/2008 to 01/09/2009	1961061	300	LACFCD	LACFCD	Once Between May-September & Whenever CB ≥40% Full of Trash/Debris
CPS	FONTANET WY (SW CORNER)	EL MOLINO	CO	CO	07/14/2008 to 01/09/2009	1961063	301	LACFCD	LACFCD	Once Between May-September & Whenever CB ≥40% Full of Trash/Debris
CPS	N EL MOLINO AV (NW CORNER)	MARIPOSA ST	CO	CO	07/14/2008 to 01/09/2009	1961064	302	LACFCD	LACFCD	Once Between May-September & Whenever CB ≥40% Full of Trash/Debris
CPS	E MARIPOSA ST (NW CORNER)	EL MOLINO	CO	CO	07/14/2008 to 01/09/2009	1961065	300	LACFCD	LACFCD	Once Between May-September & Whenever CB ≥40% Full of Trash/Debris
CPS	N EL MOLINO AV (NE CORNER)	MARIPOSA ST	CO	CO	07/14/2008 to 01/09/2009	1961066	302	LACFCD	LACFCD	Once Between May-September & Whenever CB ≥40% Full of Trash/Debris
CPS	LAKE AV (W CORNER)	MARIPOSA ST	CO	CO	07/14/2008 to 01/09/2009	1961069	301	LACFCD	LACFCD	Once Between May-September & Whenever CB ≥40% Full of Trash/Debris
CPS	LAKE AV (E CORNER)	MARIPOSA ST	CO	CO	07/14/2008 to 01/09/2009	1961071	301	LACFCD	LACFCD	Once Between May-September & Whenever CB ≥40% Full of Trash/Debris
CPS	LAKE AV (E CORNER)	FONTANET WAY	CO	CO	07/14/2008 to 01/09/2009	1961072	301	LACFCD	LACFCD	Once Between May-September & Whenever CB ≥40% Full of Trash/Debris
CPS	N LAKE AV (NE CORNER)	BEVERLY WAY	CO	CO	07/14/2008 to 01/09/2009	1961074	301	LACFCD	LACFCD	Once Between May-September & Whenever CB ≥40% Full of Trash/Debris
CPS	BEVERLY WY (SE CORNER)	LAKE AVE	CO	CO	07/14/2008 to 01/09/2009	1961075	301	LACFCD	LACFCD	Once Between May-September & Whenever CB ≥40% Full of Trash/Debris
CPS	MENDOCINO ST (NE CORNER)	LAKE AVE	CO	CO	07/14/2008 to 01/09/2009	1961076	303	LACFCD	LACFCD	Once Between May-September & Whenever CB ≥40% Full of Trash/Debris
CPS	N LAKE AV (NE CORNER)	MENDOCINO	CO	CO	07/14/2008 to 01/09/2009	1961077	302	LACFCD	LACFCD	Once Between May-September & Whenever CB ≥40% Full of Trash/Debris
CPS	N LAKE AV (NW CORNER)	MENDOCINO	CO	CO	07/14/2008 to 01/09/2009	1961078	301	LACFCD	LACFCD	Once Between May-September & Whenever CB ≥40% Full of Trash/Debris
CPS	E MENDOCINO ST (NW CORNER)	LAKE AVE	CO	CO	07/14/2008 to 01/09/2009	1961079	300	LACFCD	LACFCD	Once Between May-September & Whenever CB ≥40% Full of Trash/Debris
CPS	N LAKE AV (E CORNER)	MENDOCINO	CO	CO	07/14/2008 to 01/09/2009	1961081	302	LACFCD	LACFCD	Once Between May-September & Whenever CB ≥40% Full of Trash/Debris
CPS	N LAKE AV (W CORNER)	CALAVERAS ST	CO	CO	07/14/2008 to 01/09/2009	1961082	301	LACFCD	LACFCD	Once Between May-September & Whenever CB ≥40% Full of Trash/Debris
CPS	N LAKE AV (NE CORNER)	CALAVEROS ST	CO	CO	07/14/2008 to 01/09/2009	1961084	301	LACFCD	LACFCD	Once Between May-September & Whenever CB ≥40% Full of Trash/Debris
CPS	E CALAVERAS ST (NE CORNER)	LAKE AVE	CO	CO	07/14/2008 to 01/09/2009	1961085	303	LACFCD	LACFCD	Once Between May-September & Whenever CB ≥40% Full of Trash/Debris
CPS	N LAKE AV (NW CORNER)	CALAVEROS ST	CO	CO	07/14/2008 to 01/09/2009	1961086	301	LACFCD	LACFCD	Once Between May-September & Whenever CB ≥40% Full of Trash/Debris
CPS	E CALAVERAS ST (SE CORNER)	LAKE AVE	CO	CO	07/14/2008 to 01/09/2009	1961087	300	LACFCD	LACFCD	Once Between May-September & Whenever CB ≥40% Full of Trash/Debris
CPS	MAIDEN LN (E CORNER)	CALAVERAS ST	CO	CO	07/14/2008 to 01/09/2009	1961088	302	LACFCD	LACFCD	Once Between May-September & Whenever CB ≥40% Full of Trash/Debris
CPS	MAIDEN LN (W CORNER)	CALAVERAS ST	CO	CO	07/14/2008 to 01/09/2009	1961089	302	LACFCD	LACFCD	Once Between May-September & Whenever CB ≥40% Full of Trash/Debris
CPS	MENDOCINO ST (SE CORNER)	MAIDEN LN	CO	CO	07/14/2008 to 01/09/2009	1961090	303	LACFCD	LACFCD	Once Between May-September & Whenever CB ≥40% Full of Trash/Debris
CPS	MENDOCINO ST (NE CORNER)	MAIDEN LN	CO	CO	07/14/2008 to 01/09/2009	1961091	302	LACFCD	LACFCD	Once Between May-September & Whenever CB ≥40% Full of Trash/Debris
CPS	MAIDEN LN (NW CORNER)	MENDOCINO	CO	CO	07/14/2008 to 01/09/2009	1961092	302	LACFCD	LACFCD	Once Between May-September & Whenever CB ≥40% Full of Trash/Debris
CPS	MAIDEN LN (NW CORNER)	BEVERLY WAY	CO	CO	07/14/2008 to 01/09/2009	1961093	302	LACFCD	LACFCD	Once Between May-September & Whenever CB ≥40% Full of Trash/Debris
CPS	MAIDEN LN (NE CORNER)	BEVERLY WAY	CO	CO	07/14/2008 to 01/09/2009	1961094	302	LACFCD	LACFCD	Once Between May-September & Whenever CB ≥40% Full of Trash/Debris
CPS	BEVERLY WY (NE CORNER)	MAIDEN LN	CO	CO	07/14/2008 to 01/09/2009	1961095	302	LACFCD	LACFCD	Once Between May-September & Whenever CB ≥40% Full of Trash/Debris
CPS	E CALAVERAS ST (S CORNER)	LAKE AVE	CO	CO	07/14/2008 to 01/09/2009	1961096	300	LACFCD	LACFCD	Once Between May-September & Whenever CB ≥40% Full of Trash/Debris
CPS	E CALAVERAS ST (S CORNER)	LAKE AVE	CO	CO	07/14/2008 to 01/09/2009	1961097	300	LACFCD	LACFCD	Once Between May-September & Whenever CB ≥40% Full of Trash/Debris
CPS	N EL MOLINO AV (NE CORNER)	CALAVEROS ST	CO	CO	07/14/2008 to 01/09/2009	1961100	302	LACFCD	LACFCD	Once Between May-September & Whenever CB ≥40% Full of Trash/Debris
CPS	N EL MOLINO AV (NW CORNER)	CALAVEROS ST	CO	CO	07/14/2008 to 01/09/2009	1961101	302	LACFCD	LACFCD	Once Between May-September & Whenever CB ≥40% Full of Trash/Debris
CPS	N LAKE AV (NW CORNER)	SACRAMENTO ST.	CO	CO	07/14/2008 to 01/09/2009	1961102	301	LACFCD	LACFCD	Once Between May-September & Whenever CB ≥40% Full of Trash/Debris
CPS	MORADA PL (S CORNER)	LAKE AVE	CO	CO	07/14/2008 to 01/09/2009	1961104	301	LACFCD	LACFCD	Once Between May-September & Whenever CB ≥40% Full of Trash/Debris
CPS	N LAKE AV (E CORNER)	MORADA PL.	CO	CO	07/14/2008 to 01/09/2009	1961106	301	LACFCD	LACFCD	Once Between May-September & Whenever CB ≥40% Full of Trash/Debris
CPS	CRAWFORD AV (NW CORNER)	ALAMEDA ST	CO	CO	07/14/2008 to 01/09/2009	1961110	302	LACFCD	LACFCD	Once Between May-September & Whenever CB ≥40% Full of Trash/Debris
CPS	CRAWFORD AV (NE CORNER)	ALAMEDA ST	CO	CO	07/14/2008 to 01/09/2009	1961111	302	LACFCD	LACFCD	Once Between May-September & Whenever CB ≥40% Full of Trash/Debris
CPS	N LAKE AV (W CORNER)	ALAMEDA ST	CO	CO	07/14/2008 to 01/09/2009	1961113	301	LACFCD	LACFCD	Once Between May-September & Whenever CB ≥40% Full of Trash/Debris

Part VI.E.5.c.i -
Monitoring and Reporting Requirements
L.A. County MS4 Permit
County of Los Angeles

Certified Full Capture Systems Database

Date: 09/22/2016
Reporting Year: 2016
Prepared By:AN

Col. 1	Col. 2	Col. 3	Col. 4	Col. 5	Col. 6	Col. 7	Col. 8	Col. 9	Col. 10	Col. 11
Certified FCD(s) Installed	FCD Location	Nearest Cross Street	FCD Owner	FCD Maintained By	FCD Installation Date	CB ID No. Served by FCD	CB Type	CB Owner	CB Maintained By	Frequency of FCD Maintenance and other O&M comments
CPS	BOSTON ST (SE CORNER)	LAKE AVE	CO	CO	07/14/2008 to 01/09/2009	1961114	300	LACFCD	LACFCD	Once Between May-September & Whenever CB ≥40% Full of Trash/Debris
CPS	BOSTON ST (S CORNER)	LAKE AVE	CO	CO	07/14/2008 to 01/09/2009	1961115	302	LACFCD	LACFCD	Once Between May-September & Whenever CB ≥40% Full of Trash/Debris
CPS	N LAKE AV (NE CORNER)	BOSTON ST	CO	CO	07/14/2008 to 01/09/2009	1961117	301	LACFCD	LACFCD	Once Between May-September & Whenever CB ≥40% Full of Trash/Debris
CPS	N LAKE AV (W CORNER)	CALAVEROS ST	CO	CO	07/14/2008 to 01/09/2009	1961118	301	LACFCD	LACFCD	Once Between May-September & Whenever CB ≥40% Full of Trash/Debris
CPS	N LAKE AV (W CORNER)	CALAVEROS ST	CO	CO	07/14/2008 to 01/09/2009	1961119	301	LACFCD	LACFCD	Once Between May-September & Whenever CB ≥40% Full of Trash/Debris
CPS	N LAKE AV (E CORNER)	CALAVEROS ST	CO	CO	07/14/2008 to 01/09/2009	1961120	301	LACFCD	LACFCD	Once Between May-September & Whenever CB ≥40% Full of Trash/Debris
CPS	E WOODBURY RD (NE CORNER)	LAKE AVE	CO	CO	07/14/2008 to 01/09/2009	1961141	300	LACFCD	LACFCD	Once Between May-September & Whenever CB ≥40% Full of Trash/Debris
CPS	N LAKE AV (NE CORNER)	WOODBURY RD	CO	CO	07/14/2008 to 01/09/2009	1961142	302	LACFCD	LACFCD	Once Between May-September & Whenever CB ≥40% Full of Trash/Debris
CPS	N ALLEN AV (W CORNER)	WASHINGTON	CO	CO	07/14/2008 to 01/09/2009	1961182	306	LACFCD	LACFCD	Once Between May-September & Whenever CB ≥40% Full of Trash/Debris
CPS	PEPPER AVE (NW CORNER)	WASHINGTON ST	CO	CO	07/14/2008 to 01/09/2009	1961185	300	LACFCD	LACFCD	Once Between May-September & Whenever CB ≥40% Full of Trash/Debris
CPS	WASHINGTON ST (NW CORNER)	PEPPER AVE	CO	CO	07/14/2008 to 01/09/2009	1961186	300	LACFCD	LACFCD	Once Between May-September & Whenever CB ≥40% Full of Trash/Debris
CPS	WASHINGTON ST (NW CORNER)	PEPPER AVE	CO	CO	07/14/2008 to 01/09/2009	1961187	301	LACFCD	LACFCD	Once Between May-September & Whenever CB ≥40% Full of Trash/Debris
CPS	PEPPER AVE (NE CORNER)	WASHINGTON ST	CO	CO	07/14/2008 to 01/09/2009	1961188	301	LACFCD	LACFCD	Once Between May-September & Whenever CB ≥40% Full of Trash/Debris
CPS	PEPPER AVE (NE CORNER)	WASHINGTON ST	CO	CO	07/14/2008 to 01/09/2009	1961189	300	LACFCD	LACFCD	Once Between May-September & Whenever CB ≥40% Full of Trash/Debris
CPS	PEPPER AVE (N CORNER)	WASHINGTON ST	CO	CO	07/14/2008 to 01/09/2009	1961190	301	LACFCD	LACFCD	Once Between May-September & Whenever CB ≥40% Full of Trash/Debris
CPS	WASHINGTON ST (NW CORNER)	GRAND OAKS AVE	CO	CO	07/14/2008 to 01/09/2009	1961191	303	LACFCD	LACFCD	Once Between May-September & Whenever CB ≥40% Full of Trash/Debris
CPS	WASHINGTON ST (NW CORNER)	CRAIG AVE	CO	CO	07/14/2008 to 01/09/2009	1961192	302	LACFCD	LACFCD	Once Between May-September & Whenever CB ≥40% Full of Trash/Debris
CPS	WASHINGTON ST (SW CORNER)	HARDING AVE	CO	CO	07/14/2008 to 01/09/2009	1961193	300	LACFCD	LACFCD	Once Between May-September & Whenever CB ≥40% Full of Trash/Debris
CPS	HARDING AVE (NW CORNER)	WASHINGTON ST	CO	CO	07/14/2008 to 01/09/2009	1961194	300	LACFCD	LACFCD	Once Between May-September & Whenever CB ≥40% Full of Trash/Debris
CPS	ROOSEVELT AVE (NE CORNER)	WASHINGTON ST	CO	CO	07/14/2008 to 01/09/2009	1961195	301	LACFCD	LACFCD	Once Between May-September & Whenever CB ≥40% Full of Trash/Debris
CPS	ROOSEVELT AVE (NE CORNER)	WASHINGTON ST	CO	CO	07/14/2008 to 01/09/2009	1961196	301	LACFCD	LACFCD	Once Between May-September & Whenever CB ≥40% Full of Trash/Debris
CPS	WASHINGTON ST (NW CORNER)	ROOSEVELT AVE	CO	CO	07/14/2008 to 01/09/2009	1961197	300	LACFCD	LACFCD	Once Between May-September & Whenever CB ≥40% Full of Trash/Debris
CPS	ROOSEVELT AVE (NW CORNER)	WASHINGTON ST	CO	CO	07/14/2008 to 01/09/2009	1961198	300	LACFCD	LACFCD	Once Between May-September & Whenever CB ≥40% Full of Trash/Debris
CPS	GRAND OAKS AVE (NE CORNER)	WASHINGTON ST	CO	CO	07/14/2008 to 01/09/2009	1961199	303	LACFCD	LACFCD	Once Between May-September & Whenever CB ≥40% Full of Trash/Debris
CPS	GRAND OAKS AVE (NE CORNER)	WASHINGTON ST	CO	CO	07/14/2008 to 01/09/2009	1961200	300	LACFCD	LACFCD	Once Between May-September & Whenever CB ≥40% Full of Trash/Debris
CPS	GRAND OAKS AVE (NW CORNER)	WASHINGTON ST	CO	CO	07/14/2008 to 01/09/2009	1961201	300	LACFCD	LACFCD	Once Between May-September & Whenever CB ≥40% Full of Trash/Debris
CPS	WASHINGTON ST (NW CORNER)	GRAND OAKS AVE	CO	CO	07/14/2008 to 01/09/2009	1961202	303	LACFCD	LACFCD	Once Between May-September & Whenever CB ≥40% Full of Trash/Debris
CPS	N GRAND OAKS AV (NE CORNER)	NEW YORK DR	CO	CO	07/14/2008 to 01/09/2009	1961208	306	LACFCD	LACFCD	Once Between May-September & Whenever CB ≥40% Full of Trash/Debris
CPS	N CRAIG AV (NW CORNER)	NEW YORK DR	CO	CO	07/14/2008 to 01/09/2009	1961211	301	LACFCD	LACFCD	Once Between May-September & Whenever CB ≥40% Full of Trash/Debris
CPS	N CRAIG AV (W CORNER)	NEW YORK DR	CO	CO	07/14/2008 to 01/09/2009	1961212	301	LACFCD	LACFCD	Once Between May-September & Whenever CB ≥40% Full of Trash/Debris
CPS	NEW YORK DR (S CORNER)	PEPPER DR	CO	CO	07/14/2008 to 01/09/2009	1961216	302	LACFCD	LACFCD	Once Between May-September & Whenever CB ≥40% Full of Trash/Debris
CPS	N ALLEN AV (NE CORNER)	NEW YORK DR	CO	CO	07/14/2008 to 01/09/2009	1961219	300	LACFCD	LACFCD	Once Between May-September & Whenever CB ≥40% Full of Trash/Debris
CPS	MARCHETA ST (SW CORNER)	LAKE AVE	CO	CO	07/14/2008 to 01/09/2009	1961222	301	LACFCD	LACFCD	Once Between May-September & Whenever CB ≥40% Full of Trash/Debris
CPS	MARIPOSA (N CORNER)	CATHERINE	CO	CO	07/14/2008 to 01/09/2009	1961223	300	LACFCD	LACFCD	Once Between May-September & Whenever CB ≥40% Full of Trash/Debris
CPS	CATHERINE RD (NE CORNER)	MARIPOSA ST	CO	CO	07/14/2008 to 01/09/2009	1961224	300	LACFCD	LACFCD	Once Between May-September & Whenever CB ≥40% Full of Trash/Debris
CPS	FONTANET WY (N CORNER)	EL MOLINO	CO	CO	07/14/2008 to 01/09/2009	1961225	300	LACFCD	LACFCD	Once Between May-September & Whenever CB ≥40% Full of Trash/Debris
CPS	N CRAIG AVE (NE CORNER)	GLEN CYN RD	CO	CO	07/14/2008 to 01/09/2009	1961253	300	LACFCD	LACFCD	Once Between May-September & Whenever CB ≥40% Full of Trash/Debris
CPS	WASHINGTON ST (NW CORNER)	ROOSEVELT AVE	CO	CO	07/14/2008 to 01/09/2009	1961254	301	LACFCD	LACFCD	Once Between May-September & Whenever CB ≥40% Full of Trash/Debris
CPS	WASHINGTON ST (SW CORNER)	ROOSEVELT AVE	CO	CO	07/14/2008 to 01/09/2009	1962053	300	LACFCD	LACFCD	Once Between May-September & Whenever CB ≥40% Full of Trash/Debris
CPS	WASHINGTON ST (SE CORNER)	GRAND OAKS AVE	CO	CO	07/14/2008 to 01/09/2009	1962054	300	LACFCD	LACFCD	Once Between May-September & Whenever CB ≥40% Full of Trash/Debris
CPS	WASHINGTON ST (SW CORNER)	CRAIG AVE	CO	CO	07/14/2008 to 01/09/2009	1962055	300	LACFCD	LACFCD	Once Between May-September & Whenever CB ≥40% Full of Trash/Debris
CPS	WASHINGTON ST (SE CORNER)	PEPPER AVE	CO	CO	07/14/2008 to 01/09/2009	1962056	301	LACFCD	LACFCD	Once Between May-September & Whenever CB ≥40% Full of Trash/Debris
CPS	S CRAIG AV (NE CORNER)	OAKDALE	CO	CO	07/14/2008 to 01/09/2009	1963021	307	LACFCD	LACFCD	Once Between May-September & Whenever CB ≥40% Full of Trash/Debris
CPS	S OAK AV (NW CORNER)	SAN PASCUAL	CO	CO	07/14/2008 to 01/09/2009	1963026	307	LACFCD	LACFCD	Once Between May-September & Whenever CB ≥40% Full of Trash/Debris
CPS	S SAN MARINO AV (NW CORNER)	SAN PASCUAL	CO	CO	07/14/2008 to 01/09/2009	1963028	307	LACFCD	LACFCD	Once Between May-September & Whenever CB ≥40% Full of Trash/Debris
CPS	SAN PASQUAL ST (SW CORNER)	SAN MARINO	CO	CO	07/14/2008 to 01/09/2009	1963252	307	LACFCD	LACFCD	Once Between May-September & Whenever CB ≥40% Full of Trash/Debris
CPS	SAN PASQUAL ST (SW CORNER)	SAN MARINO	CO	CO	07/14/2008 to 01/09/2009	1963253	307	LACFCD	LACFCD	Once Between May-September & Whenever CB ≥40% Full of Trash/Debris
CPS	SAN PASQUAL ST (NW CORNER)	SAN MARINO	CO	CO	07/14/2008 to 01/09/2009	1963255	307	LACFCD	LACFCD	Once Between May-September & Whenever CB ≥40% Full of Trash/Debris
CPS	KINCLAIR DR (N CORNER)		CO	CO	07/14/2008 to 01/09/2009	2014001	301	LACFCD	LACFCD	Once Between May-September & Whenever CB ≥40% Full of Trash/Debris
CPS	KINCLAIR DR (S CORNER)		CO	CO	07/14/2008 to 01/09/2009	2014002	301	LACFCD	LACFCD	Once Between May-September & Whenever CB ≥40% Full of Trash/Debris
CPS	KINCLAIR DR (E CORNER)	GLEN SPRINGS	CO	CO	07/14/2008 to 01/09/2009	2014003	301	LACFCD	LACFCD	Once Between May-September & Whenever CB ≥40% Full of Trash/Debris
CPS	KINCLAIR DR (W CORNER)	GLEN SPRINGS	CO	CO	07/14/2008 to 01/09/2009	2014004	301	LACFCD	LACFCD	Once Between May-September & Whenever CB ≥40% Full of Trash/Debris
CPS	GLEN SPRINGS RD (N CORNER)	KINCLAIR DR	CO	CO	07/14/2008 to 01/09/2009	2014005	301	LACFCD	LACFCD	Once Between May-September & Whenever CB ≥40% Full of Trash/Debris
CPS	N ALTADENA DR (NW CORNER)	BERENDO ST	CO	CO	07/14/2008 to 01/09/2009	2014011	301	LACFCD	LACFCD	Once Between May-September & Whenever CB ≥40% Full of Trash/Debris
CPS	BERENDO ST (NW CORNER)	N ALTADENA DR	CO	CO	07/14/2008 to 01/09/2009	2014012	300	LACFCD	LACFCD	Once Between May-September & Whenever CB ≥40% Full of Trash/Debris
CPS	BERENDO ST (SW CORNER)	N ALTADENA DR	CO	CO	07/14/2008 to 01/09/2009	2014013	300	LACFCD	LACFCD	Once Between May-September & Whenever CB ≥40% Full of Trash/Debris
CPS	N ALTADENA DR (NW CORNER)	VERANADA AVE	CO	CO	07/14/2008 to 01/09/2009	2014015	302	LACFCD	LACFCD	Once Between May-September & Whenever CB ≥40% Full of Trash/Debris
CPS	HARDING AV (NE CORNER)	NEW YORK	CO	CO	07/14/2008 to 01/09/2009	2014017	300	LACFCD	LACFCD	Once Between May-September & Whenever CB ≥40% Full of Trash/Debris
CPS	COOLIDGE AV (NW CORNER)	NEW YORK	CO	CO	07/14/2008 to 01/09/2009	2014019	300	LACFCD	LACFCD	Once Between May-September & Whenever CB ≥40% Full of Trash/Debris
CPS	VERANADA AV (NW CORNER)	NEW YORK	CO	CO	07/14/2008 to 01/09/2009	2014021	301	LACFCD	LACFCD	Once Between May-September & Whenever CB ≥40% Full of Trash/Debris
CPS	VERANADA AV (NE CORNER)	NEW YORK	CO	CO	07/14/2008 to 01/09/2009	2014022	301	LACFCD	LACFCD	Once Between May-September & Whenever CB ≥40% Full of Trash/Debris
CPS	NEW YORK DR (NW CORNER)	ALTADENA	CO	CO	07/14/2008 to 01/09/2009	2014023	300	LACFCD	LACFCD	Once Between May-September & Whenever CB ≥40% Full of Trash/Debris
CPS	N ALTADENA DR (NW CORNER)	NEW YORK	CO	CO	07/14/2008 to 01/09/2009	2014024	301	LACFCD	LACFCD	Once Between May-September & Whenever CB ≥40% Full of Trash/Debris
CPS	N ALTADENA DR (NE CORNER)	NEW YORK	CO	CO	07/14/2008 to 01/09/2009	2014025	301	LACFCD	LACFCD	Once Between May-September & Whenever CB ≥40% Full of Trash/Debris
CPS	NEW YORK DR (NW CORNER)	ALTADENA	CO	CO	07/14/2008 to 01/09/2009	2014026	301	LACFCD	LACFCD	Once Between May-September & Whenever CB ≥40% Full of Trash/Debris
CPS	NEW YORK DR (SE CORNER)	VALENCIA	CO	CO	07/14/2008 to 01/09/2009	2014027	301	LACFCD	LACFCD	Once Between May-September & Whenever CB ≥40% Full of Trash/Debris
CPS	HARDING AVE (NE CORNER)	WASHINGTON ST	CO	CO	07/14/2008 to 01/09/2009	2014028	301	LACFCD	LACFCD	Once Between May-September & Whenever CB ≥40% Full of Trash/Debris
CPS	HARDING AVE (NE CORNER)	WASHINGTON ST	CO	CO	07/14/2008 to 01/09/2009	2014029	300	LACFCD	LACFCD	Once Between May-September & Whenever CB ≥40% Full of Trash/Debris
CPS	WASHINGTON ST (SW CORNER)	COOLIDGE AVE	CO	CO	07/14/2008 to 01/09/2009	2014030	300	LACFCD	LACFCD	Once Between May-September & Whenever CB ≥40% Full of Trash/Debris
CPS	COOLIDGE AV (NW CORNER)	WASHINGTON	CO	CO	07/14/2008 to 01/09/2009	2014031	300	LACFCD	LACFCD	Once Between May-September & Whenever CB ≥40% Full of Trash/Debris

Part VI.E.5.c.i -
Monitoring and Reporting Requirements
L.A. County MS4 Permit
County of Los Angeles

Certified Full Capture Systems Database

Date: 09/22/2016
Reporting Year: 2016
Prepared By:AN

Col. 1	Col. 2	Col. 3	Col. 4	Col. 5	Col. 6	Col. 7	Col. 8	Col. 9	Col. 10	Col. 11
Certified FCD(s) Installed	FCD Location	Nearest Cross Street	FCD Owner	FCD Maintained By	FCD Installation Date	CB ID No. Served by FCD	CB Type	CB Owner	CB Maintained By	Frequency of FCD Maintenance and other O&M comments
CPS	COOLIDGE AVE (NE CORNER)	WASHINGTON ST	CO	CO	07/14/2008 to 01/09/2009	2014032	301	LACFCD	LACFCD	Once Between May-September & Whenever CB ≥40% Full of Trash/Debris
CPS	VALENCIA AVE (NW CORNER)	WASHINGTON ST	CO	CO	07/14/2008 to 01/09/2009	2014033	300	LACFCD	LACFCD	Once Between May-September & Whenever CB ≥40% Full of Trash/Debris
CPS	VALENCIA AVE (NE CORNER)	WASHINGTON ST	CO	CO	07/14/2008 to 01/09/2009	2014034	301	LACFCD	LACFCD	Once Between May-September & Whenever CB ≥40% Full of Trash/Debris
CPS	ALLY (NW CORNER)	WASHINGTON ST	CO	CO	07/14/2008 to 01/09/2009	2014035	304	LACFCD	LACFCD	Once Between May-September & Whenever CB ≥40% Full of Trash/Debris
CPS	ALTADENA DR (NE CORNER)	WASHINGTON ST	CO	CO	07/14/2008 to 01/09/2009	2014036	301	LACFCD	LACFCD	Once Between May-September & Whenever CB ≥40% Full of Trash/Debris
CPS	ALTADENA DR (NE CORNER)	WASHINGTON ST	CO	CO	07/14/2008 to 01/09/2009	2014037	300	LACFCD	LACFCD	Once Between May-September & Whenever CB ≥40% Full of Trash/Debris
CPS	WASHINGTON ST (NE CORNER)		CO	CO	07/14/2008 to 01/09/2009	2014039	300	LACFCD	LACFCD	Once Between May-September & Whenever CB ≥40% Full of Trash/Debris
CPS	WASHINGTON ST (SW CORNER)	VALENCIA AVE	CO	CO	07/14/2008 to 01/09/2009	2014040	304	LACFCD	LACFCD	Once Between May-September & Whenever CB ≥40% Full of Trash/Debris
CPS	GLEN SPRINGS RD (S CORNER)	KINCLAIR DR	CO	CO	07/14/2008 to 01/09/2009	2014043	301	LACFCD	LACFCD	Once Between May-September & Whenever CB ≥40% Full of Trash/Debris
CPS	KINCLAIR DR (N CORNER)		CO	CO	07/14/2008 to 01/09/2009	2014064	301	LACFCD	LACFCD	Once Between May-September & Whenever CB ≥40% Full of Trash/Debris
CPS	KINCLAIR DR (S CORNER)		CO	CO	07/14/2008 to 01/09/2009	2014065	301	LACFCD	LACFCD	Once Between May-September & Whenever CB ≥40% Full of Trash/Debris
CPS	KINCLAIR DR (N CORNER)		CO	CO	07/14/2008 to 01/09/2009	2014089	301	LACFCD	LACFCD	Once Between May-September & Whenever CB ≥40% Full of Trash/Debris
CPS	KINCLAIR DR (N CORNER)		CO	CO	07/14/2008 to 01/09/2009	2014090	303	LACFCD	LACFCD	Once Between May-September & Whenever CB ≥40% Full of Trash/Debris
CPS	WASHINGTON ST (SW CORNER)	ALTADENA DR	CO	CO	07/14/2008 to 01/09/2009	2015035	300	LACFCD	LACFCD	Once Between May-September & Whenever CB ≥40% Full of Trash/Debris
CPS	WASHINGTON ST (SE CORNER)		CO	CO	07/14/2008 to 01/09/2009	2015188	301	LACFCD	LACFCD	Once Between May-September & Whenever CB ≥40% Full of Trash/Debris
CPS	E SIERRA MADRE BLVD (NE CORNER)	NEW YORK	CO	CO	07/14/2008 to 01/09/2009	2015327	300	CO	LACFCD	Once Between May-September & Whenever CB ≥40% Full of Trash/Debris
CPS	S ROSEMEAD BLVD (NW CORNER)	DEL MAR	CO	CO	07/14/2008 to 01/09/2009	2016052	300	LACFCD	LACFCD	Once Between May-September & Whenever CB ≥40% Full of Trash/Debris
CPS	LOFIELD CT (W CORNER)	LOTUS	CO	CO	07/14/2008 to 01/09/2009	2016081	304	LACFCD	LACFCD	Once Between May-September & Whenever CB ≥40% Full of Trash/Debris
CPS	S SIERRA MADRE BLVD (N CORNER)	SAN PASCUAL	CO	CO	07/14/2008 to 01/09/2009	2016135	300	LACFCD	LACFCD	Once Between May-September & Whenever CB ≥40% Full of Trash/Debris
CPS	HUNTINGTON DR (S CORNER)	LA PRESA	CO	CO	07/14/2008 to 01/09/2009	2016192	301	LACFCD	LACFCD	Once Between May-September & Whenever CB ≥40% Full of Trash/Debris
CPS	LAS RIENDAS WY (N CORNER)		CO	CO	07/14/2008 to 01/09/2009	2016193	305	LACFCD	LACFCD	Once Between May-September & Whenever CB ≥40% Full of Trash/Debris
CPS	SUNNYSLOPE BLVD (S CORNER)		CO	CO	07/14/2008 to 01/09/2009	2016199	301	LACFCD	LACFCD	Once Between May-September & Whenever CB ≥40% Full of Trash/Debris
CPS	LA PRESA DR (E CORNER)	SUNNYSLOPE	CO	CO	07/14/2008 to 01/09/2009	2016205	300	LACFCD	LACFCD	Once Between May-September & Whenever CB ≥40% Full of Trash/Debris
CPS	LA PRESA DR (E CORNER)	MARTHA CIRCLE	CO	CO	07/14/2008 to 01/09/2009	2016206	303	CO	LACFCD	Once Between May-September & Whenever CB ≥40% Full of Trash/Debris
CPS	LOMBARDY RD (N CORNER)	N. GAINSBOROUGH	CO	CO	07/14/2008 to 01/09/2009	2016226	300	CO	LACFCD	Once Between May-September & Whenever CB ≥40% Full of Trash/Debris
CPS	MARTHA CIR (S CORNER)	LA PRESA	CO	CO	07/14/2008 to 01/09/2009	2016235	303	CO	LACFCD	Once Between May-September & Whenever CB ≥40% Full of Trash/Debris
CPS	S LOTUS AV (E CORNER)	VALLOMBROSA	CO	CO	07/14/2008 to 01/09/2009	2016253	301	LACFCD	LACFCD	Once Between May-September & Whenever CB ≥40% Full of Trash/Debris
CPS	S LOTUS AV (E CORNER)	HUNTINGTON	CO	CO	07/14/2008 to 01/09/2009	2016254	301	LACFCD	LACFCD	Once Between May-September & Whenever CB ≥40% Full of Trash/Debris
CPS	HUNTINGTON DR (S CORNER)	LOTUS	CO	CO	07/14/2008 to 01/09/2009	2016261	301	LACFCD	LACFCD	Once Between May-September & Whenever CB ≥40% Full of Trash/Debris
CPS	HUNTINGTON DR (S CORNER)	LOTUS	CO	CO	07/14/2008 to 01/09/2009	2016266	300	LACFCD	LACFCD	Once Between May-September & Whenever CB ≥40% Full of Trash/Debris
CPS	SAN PASQUAL ST (SW CORNER)	LOTUS	CO	CO	07/14/2008 to 01/09/2009	2016268	301	LACFCD	LACFCD	Once Between May-September & Whenever CB ≥40% Full of Trash/Debris
CPS	N VISTA ST (NW CORNER)	DUARTE	CO	CO	07/14/2008 to 01/09/2009	2017004	301	CO	LACFCD	Once Between May-September & Whenever CB ≥40% Full of Trash/Debris
CPS	N MUSCATEL AV (NW CORNER)	DUARTE	CO	CO	07/14/2008 to 01/09/2009	2017021	301	LACFCD	LACFCD	Once Between May-September & Whenever CB ≥40% Full of Trash/Debris
CPS	N SULTANA AV (NW CORNER)	ROSEMEAD	CO	CO	07/14/2008 to 01/09/2009	2017039	301	CO	LACFCD	Once Between May-September & Whenever CB ≥40% Full of Trash/Debris
CPS	N SULTANA AV (NE CORNER)	ROSEMEAD	CO	CO	07/14/2008 to 01/09/2009	2017040	301	CO	LACFCD	Once Between May-September & Whenever CB ≥40% Full of Trash/Debris
CPS	N ROSEMEAD BLVD (NE CORNER)	DUARTE	CO	CO	07/14/2008 to 01/09/2009	2017043	301	LACFCD	LACFCD	Once Between May-September & Whenever CB ≥40% Full of Trash/Debris
CPS	N LONGMONT AV (NW CORNER)	DUARTE	CO	CO	07/14/2008 to 01/09/2009	2017107	301	CO	LACFCD	Once Between May-September & Whenever CB ≥40% Full of Trash/Debris
CPS	N LONGMONT AV (NE CORNER)	DUARTE	CO	CO	07/14/2008 to 01/09/2009	2017108	301	CO	LACFCD	Once Between May-September & Whenever CB ≥40% Full of Trash/Debris
CPS	DORIS AV (NW CORNER)	WILLARD AVE	CO	CO	07/14/2008 to 01/09/2009	2017119	301	LACFCD	LACFCD	Once Between May-September & Whenever CB ≥40% Full of Trash/Debris
CPS	N MUSCATEL AV (NW CORNER)	LITTLESTONE	CO	CO	07/14/2008 to 01/09/2009	2018285	303	LACFCD	LACFCD	Once Between May-September & Whenever CB ≥40% Full of Trash/Debris
CPS	DEL MAR AV (SW CORNER)	LA MERCED	CO	CO	07/14/2008 to 01/09/2009	2020193	300	LACFCD	LACFCD	Once Between May-September & Whenever CB ≥40% Full of Trash/Debris
CPS	REDDING AV (SW CORNER)	DEL MAR	CO	CO	07/14/2008 to 01/09/2009	2020200	300	LACFCD	LACFCD	Once Between May-September & Whenever CB ≥40% Full of Trash/Debris
CPS	DEL MAR AV (SE CORNER)	REDDING	CO	CO	07/14/2008 to 01/09/2009	2020203	302	LACFCD	LACFCD	Once Between May-September & Whenever CB ≥40% Full of Trash/Debris
CPS	HILL DR (NE CORNER)	KENNYDALE	CO	CO	07/14/2008 to 01/09/2009	2020220	302	LACFCD	LACFCD	Once Between May-September & Whenever CB ≥40% Full of Trash/Debris
CPS	SAN GABRIEL BLVD (NE CORNER)	HILL	CO	CO	07/14/2008 to 01/09/2009	2020221	302	LACFCD	LACFCD	Once Between May-September & Whenever CB ≥40% Full of Trash/Debris
CPS	DELTA ST (NE CORNER)	YARROW	CO	CO	07/14/2008 to 01/09/2009	2020237	306	LACFCD	LACFCD	Once Between May-September & Whenever CB ≥40% Full of Trash/Debris
CPS	LERIDA PL (NE CORNER)	CUL-DE-SAC	CO	CO	07/14/2008 to 01/09/2009	2020285	302	LACFCD	LACFCD	Once Between May-September & Whenever CB ≥40% Full of Trash/Debris
CPS	SAN GABRIEL BLVD (SE CORNER)	DARLINGTON	CO	CO	07/14/2008 to 01/09/2009	2021013	301	LACFCD	LACFCD	Once Between May-September & Whenever CB ≥40% Full of Trash/Debris
CPS	SAN GABRIEL BLVD (NE CORNER)	DARLINGTON	CO	CO	07/14/2008 to 01/09/2009	2021014	301	LACFCD	LACFCD	Once Between May-September & Whenever CB ≥40% Full of Trash/Debris
CPS	WALNUT GROVE AV (SE CORNER)	CAMETA DR	CO	CO	07/14/2008 to 01/09/2009	2021026	304	LACFCD	LACFCD	Once Between May-September & Whenever CB ≥40% Full of Trash/Debris
CPS	WALNUT GROVE AV (NE CORNER)	DRAYER	CO	CO	07/14/2008 to 01/09/2009	2021027	302	LACFCD	LACFCD	Once Between May-September & Whenever CB ≥40% Full of Trash/Debris
CPS	DRAYER LN (NE CORNER)	WALNUT GROVE	CO	CO	07/14/2008 to 01/09/2009	2021029	302	LACFCD	LACFCD	Once Between May-September & Whenever CB ≥40% Full of Trash/Debris
CPS	SAN GABRIEL BLVD (SE CORNER)	HILL	CO	CO	07/14/2008 to 01/09/2009	2021032	304	LACFCD	LACFCD	Once Between May-September & Whenever CB ≥40% Full of Trash/Debris
CPS	TEMPLE CITY BLVD (NW CORNER)	NAOMI AVE	CO	CO	07/14/2008 to 01/09/2009	2070073	301	LACFCD	LACFCD	Once Between May-September & Whenever CB ≥40% Full of Trash/Debris
CPS	TEMPLE CITY BLVD (NE CORNER)	NAOMI AVE	CO	CO	07/14/2008 to 01/09/2009	2070075	301	LACFCD	LACFCD	Once Between May-September & Whenever CB ≥40% Full of Trash/Debris
CPS	N OAK AV (NE CORNER)	NAOMI AVE	CO	CO	07/14/2008 to 01/09/2009	2070077	301	LACFCD	LACFCD	Once Between May-September & Whenever CB ≥40% Full of Trash/Debris
CPS	N OAK AV (NW CORNER)	ARDENDALE AVE	CO	CO	07/14/2008 to 01/09/2009	2070095	301	LACFCD	LACFCD	Once Between May-September & Whenever CB ≥40% Full of Trash/Debris
CPS	EMPEROR AV (NE CORNER)	GOLDEN WEST	CO	CO	07/14/2008 to 01/09/2009	2070114	301	LACFCD	LACFCD	Once Between May-September & Whenever CB ≥40% Full of Trash/Debris
CPS	TYLER AV (S CORNER)	LYNROSE AVE	CO	CO	07/14/2008 to 01/09/2009	2120177	300	LACFCD	LACFCD	Once Between May-September & Whenever CB ≥40% Full of Trash/Debris
CPS	E LIVE OAK AV (N CORNER)	8TH AVE	CO	CO	07/14/2008 to 01/09/2009	2120222	300	CO	LACFCD	Once Between May-September & Whenever CB ≥40% Full of Trash/Debris
CPS	E LIVE OAK AV (S CORNER)	8TH AVE	CO	CO	07/14/2008 to 01/09/2009	2120223	305	CO	LACFCD	Once Between May-September & Whenever CB ≥40% Full of Trash/Debris
CPS	E LIVE OAK AV (S CORNER)	8TH AVE	CO	CO	07/14/2008 to 01/09/2009	2120224	300	CO	LACFCD	Once Between May-September & Whenever CB ≥40% Full of Trash/Debris
CPS	FOSS AV (W CORNER)	E LIVE OAK AVE	CO	CO	07/14/2008 to 01/09/2009	2120225	300	LACFCD	LACFCD	Once Between May-September & Whenever CB ≥40% Full of Trash/Debris
CPS	FOSS AV (E CORNER)	E LIVE OAK AVE	CO	CO	07/14/2008 to 01/09/2009	2120226	300	LACFCD	LACFCD	Once Between May-September & Whenever CB ≥40% Full of Trash/Debris
CPS	E LIVE OAK AV (N CORNER)	FOSS AVE	CO	CO	07/14/2008 to 01/09/2009	2120227	300	LACFCD	LACFCD	Once Between May-September & Whenever CB ≥40% Full of Trash/Debris
CPS	E LIVE OAK AV (S CORNER)	CENTER ST	CO	CO	07/14/2008 to 01/09/2009	2120228	303	LACFCD	LACFCD	Once Between May-September & Whenever CB ≥40% Full of Trash/Debris
CPS	9TH AV (S CORNER)	E LIVE OAK AVE	CO	CO	07/14/2008 to 01/09/2009	2120229	300	LACFCD	LACFCD	Once Between May-September & Whenever CB ≥40% Full of Trash/Debris
CPS	HODGES AV (S CORNER)	E LIVE OAK AVE	CO	CO	07/14/2008 to 01/09/2009	2120230	300	LACFCD	LACFCD	Once Between May-September & Whenever CB ≥40% Full of Trash/Debris
CPS	10TH AV (W CORNER)	E LIVE OAK AVE	CO	CO	07/14/2008 to 01/09/2009	2120231	300	LACFCD	LACFCD	Once Between May-September & Whenever CB ≥40% Full of Trash/Debris
CPS	10TH AV (E CORNER)	E LIVE OAK AVE	CO	CO	07/14/2008 to 01/09/2009	2120232	300	LACFCD	LACFCD	Once Between May-September & Whenever CB ≥40% Full of Trash/Debris

Part VI.E.5.c.i -
Monitoring and Reporting Requirements
L.A. County MS4 Permit
County of Los Angeles

Certified Full Capture Systems Database

Date: 09/22/2016
Reporting Year: 2016
Prepared By:AN

Col. 1	Col. 2	Col. 3	Col. 4	Col. 5	Col. 6	Col. 7	Col. 8	Col. 9	Col. 10	Col. 11
Certified FCD(s) Installed	FCD Location	Nearest Cross Street	FCD Owner	FCD Maintained By	FCD Installation Date	CB ID No. Served by FCD	CB Type	CB Owner	CB Maintained By	Frequency of FCD Maintenance and other O&M comments
CPS	E LIVE OAK AV (N CORNER)	TENTH AVE	CO	CO	07/14/2008 to 01/09/2009	2120233	300	LACFCD	LACFCD	Once Between May-September & Whenever CB ≥40% Full of Trash/Debris
CPS	E LIVE OAK AV (N CORNER)		CO	CO	07/14/2008 to 01/09/2009	2120234	300	LACFCD	LACFCD	Once Between May-September & Whenever CB ≥40% Full of Trash/Debris
CPS	S MAYFLOWER AV (W CORNER)	E LIVE OAK AVE	CO	CO	07/14/2008 to 01/09/2009	2120235	301	LACFCD	LACFCD	Once Between May-September & Whenever CB ≥40% Full of Trash/Debris
CPS	E LIVE OAK AV (E CORNER)	MAYFLOWER	CO	CO	07/14/2008 to 01/09/2009	2120236	300	LACFCD	LACFCD	Once Between May-September & Whenever CB ≥40% Full of Trash/Debris
CPS	MAYFLOWER AVE (E CORNER)	ASHMONT	CO	CO	07/14/2008 to 01/09/2009	2120237	300	LACFCD	LACFCD	Once Between May-September & Whenever CB ≥40% Full of Trash/Debris
CPS	ASHMONT AV (S CORNER)	MAYFLOWER	CO	CO	07/14/2008 to 01/09/2009	2120238	300	LACFCD	LACFCD	Once Between May-September & Whenever CB ≥40% Full of Trash/Debris
CPS	ASHMONT AV (N CORNER)	MAYFLOWER	CO	CO	07/14/2008 to 01/09/2009	2120239	300	LACFCD	LACFCD	Once Between May-September & Whenever CB ≥40% Full of Trash/Debris
CPS	S MAYFLOWER AV (E CORNER)	ASHMONT	CO	CO	07/14/2008 to 01/09/2009	2120240	300	LACFCD	LACFCD	Once Between May-September & Whenever CB ≥40% Full of Trash/Debris
CPS	LARKFIELD AV (S CORNER)	MAYFLOWER	CO	CO	07/14/2008 to 01/09/2009	2120242	300	LACFCD	LACFCD	Once Between May-September & Whenever CB ≥40% Full of Trash/Debris
CPS	LARKFIELD AV (N CORNER)	MAYFLOWER	CO	CO	07/14/2008 to 01/09/2009	2120243	300	LACFCD	LACFCD	Once Between May-September & Whenever CB ≥40% Full of Trash/Debris
CPS	S MAYFLOWER AV (E CORNER)	LARKFIELD	CO	CO	07/14/2008 to 01/09/2009	2120244	300	LACFCD	LACFCD	Once Between May-September & Whenever CB ≥40% Full of Trash/Debris
CPS	BIRCHCROFT ST (S CORNER)	MAYFLOWER	CO	CO	07/14/2008 to 01/09/2009	2120245	300	LACFCD	LACFCD	Once Between May-September & Whenever CB ≥40% Full of Trash/Debris
CPS	BIRCHCROFT ST (N CORNER)	MAYFLOWER	CO	CO	07/14/2008 to 01/09/2009	2120246	300	LACFCD	LACFCD	Once Between May-September & Whenever CB ≥40% Full of Trash/Debris
CPS	S MAYFLOWER AV (W CORNER)	BIRCHCROFT	CO	CO	07/14/2008 to 01/09/2009	2120247	301	LACFCD	LACFCD	Once Between May-September & Whenever CB ≥40% Full of Trash/Debris
CPS	E LONGDEN AV (S CORNER)	MAYFLOWER	CO	CO	07/14/2008 to 01/09/2009	2120248	300	LACFCD	LACFCD	Once Between May-September & Whenever CB ≥40% Full of Trash/Debris
CPS	E LONGDEN AV (S CORNER)		CO	CO	07/14/2008 to 01/09/2009	2120249	300	LACFCD	LACFCD	Once Between May-September & Whenever CB ≥40% Full of Trash/Debris
CPS	E LONGDEN AV (N CORNER)	MAYFLOWER	CO	CO	07/14/2008 to 01/09/2009	2120250	300	LACFCD	LACFCD	Once Between May-September & Whenever CB ≥40% Full of Trash/Debris
CPS	S MAYFLOWER AV (W CORNER)	LONGDEN AVE	CO	CO	07/14/2008 to 01/09/2009	2120251	300	LACFCD	LACFCD	Once Between May-September & Whenever CB ≥40% Full of Trash/Debris
CPS	S MAYFLOWER AV (E CORNER)		CO	CO	07/14/2008 to 01/09/2009	2120252	300	LACFCD	LACFCD	Once Between May-September & Whenever CB ≥40% Full of Trash/Debris
CPS	S MAYFLOWER AV (E CORNER)	LONGDEN AVE	CO	CO	07/14/2008 to 01/09/2009	2120253	300	LACFCD	LACFCD	Once Between May-September & Whenever CB ≥40% Full of Trash/Debris
CPS	E LONGDEN AV (N CORNER)	MAYFLOWER	CO	CO	07/14/2008 to 01/09/2009	2120254	300	LACFCD	LACFCD	Once Between May-September & Whenever CB ≥40% Full of Trash/Debris
CPS	E LONGDEN AV (S CORNER)	MAYFLOWER	CO	CO	07/14/2008 to 01/09/2009	2120255	300	LACFCD	LACFCD	Once Between May-September & Whenever CB ≥40% Full of Trash/Debris
CPS	E LONGDEN AV (S CORNER)		CO	CO	07/14/2008 to 01/09/2009	2120256	300	LACFCD	LACFCD	Once Between May-September & Whenever CB ≥40% Full of Trash/Debris
CPS	DAINES DR (N CORNER)	SANTA ANITA AVE	CO	CO	07/14/2008 to 01/09/2009	2121030	301	LACFCD	LACFCD	Once Between May-September & Whenever CB ≥40% Full of Trash/Debris
CPS	FREER ST (S CORNER)	TYLER AVE	CO	CO	07/14/2008 to 01/09/2009	2121060	303	LACFCD	LACFCD	Once Between May-September & Whenever CB ≥40% Full of Trash/Debris
CPS	S CENTRAL AV (NW CORNER)	121ST	CO	CO	07/14/2008 to 01/09/2009	1756368	301	LACFCD	LACFCD	Once Between May-September & Whenever CB ≥40% Full of Trash/Debris
CPS	S CENTRAL AV (SE CORNER)	121ST	CO	CO	07/14/2008 to 01/09/2009	1756369		LACFCD	LACFCD	Once Between May-September & Whenever CB ≥40% Full of Trash/Debris
CPS	S CENTRAL AV (SE CORNER)	121ST	CO	CO	07/14/2008 to 01/09/2009	1756371		LACFCD	LACFCD	Once Between May-September & Whenever CB ≥40% Full of Trash/Debris
CPS	S CENTRAL AV (SW CORNER)	121ST	CO	CO	07/14/2008 to 01/09/2009	1756372		LACFCD	LACFCD	Once Between May-September & Whenever CB ≥40% Full of Trash/Debris
CPS	S CENTRAL AV (SW CORNER)	121	CO	CO	07/14/2008 to 01/09/2009	1756373		LACFCD	LACFCD	Once Between May-September & Whenever CB ≥40% Full of Trash/Debris
CPS	MARIPOSA (NW CORNER)	CATHERINE	CO	CO	07/14/2008 to 01/09/2009	1907335	300	LACFCD	LACFCD	Once Between May-September & Whenever CB ≥40% Full of Trash/Debris
CPS	HILL DR (NW CORNER)	KENNYDALE	CO	CO	07/14/2008 to 01/09/2009	2021148	302	LACFCD	LACFCD	Once Between May-September & Whenever CB ≥40% Full of Trash/Debris
CPS	S CENTRAL AVE (NW CORNER)	E 121ST PL	CO	CO	07/14/2008 to 01/09/2009	1755402		CO	LACFCD	Once Between May-September & Whenever CB ≥40% Full of Trash/Debris
CPS	E VICTORIA ST (NORTH)	S SUSANNA RD	CO	CO	07/14/2008 to 01/09/2009	1813156	300	LACFCD	LACFCD	Once Between May-September & Whenever CB ≥40% Full of Trash/Debris
CPS	LINCOLN AVE (NW CORNER)	W LOMA ALTA DR	CO	CO	07/14/2008 to 01/09/2009	1906266	307	LACFCD	LACFCD	Once Between May-September & Whenever CB ≥40% Full of Trash/Debris
CPS	ALAMEDA ST (SOUTH)	N GARFIELD AVE	CO	CO	07/14/2008 to 01/09/2009	1907336		CO	LACFCD	Once Between May-September & Whenever CB ≥40% Full of Trash/Debris
CPS	S SUSANA RD (SE CORNER)	LAS HERMANAS ST	CO	CO	07/14/2008 to 01/09/2009	1813081	300	CO	LACFCD	Once Between May-September & Whenever CB ≥40% Full of Trash/Debris
CPS	N GARFIELD AVE (NE CORNER)	ALAMEDA ST	CO	CO	07/14/2008 to 01/09/2009	1907067		CO	LACFCD	Once Between May-September & Whenever CB ≥40% Full of Trash/Debris
CPS	N MAR VISTA AVE (NE CORNER)	BEVERLY WY	CO	CO	07/14/2008 to 01/09/2009	1961058	300	LACFCD	LACFCD	Once Between May-September & Whenever CB ≥40% Full of Trash/Debris
CPS	KINCLAIR DR (NORTH)	CRYSTAL LN	CO	CO	07/14/2008 to 01/09/2009	2014093	300	LACFCD	LACFCD	Once Between May-September & Whenever CB ≥40% Full of Trash/Debris
CPS	N ARIZONA AVE (SE CORNER)	CESAR E CHAVEZ AVE	CO	CO	07/14/2008 to 01/09/2009	1914061	300	LACFCD	LACFCD	Once Between May-September & Whenever CB ≥40% Full of Trash/Debris
CPS	N MAR VISTA AVE (SW CORNER)	E MARIPOSA ST	CO	CO	07/14/2008 to 01/09/2009	1961062		CO	LACFCD	Once Between May-September & Whenever CB ≥40% Full of Trash/Debris
CPS	BANDINI (NW CORNER)	SIERRA PINE/DOWNEY	CO	CO	07/29/2010 to 01/19/2011	1806161		CO	LACFCD	Once Between May-September & Whenever CB ≥40% Full of Trash/Debris
CPS	ROCKY MESA PL (E CORNER)	END OF ST	CO	CO	08/08/2005 to 01/24/2006	1187001	300	LACFCD	LACFCD	Once Between May-September & Whenever CB ≥40% Full of Trash/Debris
CPS	VALLEY CIRCLE BLVD (NW CORNER)	HARTLAND ST	CO	CO	08/08/2005 to 01/24/2006	1189006	300	LACFCD	LACFCD	Once Between May-September & Whenever CB ≥40% Full of Trash/Debris
CPS	SUNSET RIDGE CT (NW CORNER)	VALLEY CIRCLE BLVD	CO	CO	08/08/2005 to 01/24/2006	1189008	300	LACFCD	LACFCD	Once Between May-September & Whenever CB ≥40% Full of Trash/Debris
CPS	SUNSET RIDGE CT (SW CORNER)	VALLEY CIRCLE BLVD	CO	CO	08/08/2005 to 01/24/2006	1189009	300	LACFCD	LACFCD	Once Between May-September & Whenever CB ≥40% Full of Trash/Debris
CPS	VALLEY CIRCLE BLVD (SW CORNER)	VANOWEN ST	CO	CO	08/08/2005 to 01/24/2006	1189011	300	LACFCD	LACFCD	Once Between May-September & Whenever CB ≥40% Full of Trash/Debris
CPS	VALLEY CIRCLE BLVD (SW CORNER)	WELBY WY	CO	CO	08/08/2005 to 01/24/2006	1189012	300	LACFCD	LACFCD	Once Between May-September & Whenever CB ≥40% Full of Trash/Debris
CPS	CORIE LN (NE CORNER)	VALLEY CIRCLE BLVD	CO	CO	08/08/2005 to 01/24/2006	1189013	300	LACFCD	LACFCD	Once Between May-September & Whenever CB ≥40% Full of Trash/Debris
CPS	CORIE LN (NW CORNER)	VALLEY CIRCLE BLVD	CO	CO	08/08/2005 to 01/24/2006	1189014	300	LACFCD	LACFCD	Once Between May-September & Whenever CB ≥40% Full of Trash/Debris
CPS	JULIE LN (NW CORNER)	KITTRIDGE ST	CO	CO	08/08/2005 to 01/24/2006	1189029	300	LACFCD	LACFCD	Once Between May-September & Whenever CB ≥40% Full of Trash/Debris
CPS	DARYN DR (NE CORNER)	KITTRIDGE ST	CO	CO	08/08/2005 to 01/24/2006	1189035	300	LACFCD	LACFCD	Once Between May-September & Whenever CB ≥40% Full of Trash/Debris
CPS	VICKIVIEW DR (NW CORNER)	KITTRIDGE ST	CO	CO	08/08/2005 to 01/24/2006	1189038	300	LACFCD	LACFCD	Once Between May-September & Whenever CB ≥40% Full of Trash/Debris
CPS	PARKWAY CALABASAS (NE CORNER)	SCHUMACHER RD	CO	CO	08/08/2005 to 01/24/2006	1191061	300	LACFCD	LACFCD	Once Between May-September & Whenever CB ≥40% Full of Trash/Debris
CPS	PARKWAY CALABASAS (NW CORNER)	SCHUMACHER RD	CO	CO	08/08/2005 to 01/24/2006	1191062	300	LACFCD	LACFCD	Once Between May-September & Whenever CB ≥40% Full of Trash/Debris
CPS	PARKWAY CALABASAS (E CORNER)	N OF VENTURA BLVD	CO	CO	08/08/2005 to 01/24/2006	1191063	300	LACFCD	LACFCD	Once Between May-September & Whenever CB ≥40% Full of Trash/Debris
CPS	PARKWAY CALABASAS (W CORNER)	N OF VENTURA BLVD	CO	CO	08/08/2005 to 01/24/2006	1191064	300	LACFCD	LACFCD	Once Between May-September & Whenever CB ≥40% Full of Trash/Debris
CPS	VENTURA BLVD (NW CORNER)	PARKWAY CALABASAS	CO	CO	08/08/2005 to 01/24/2006	1191191	300	LACFCD	LACFCD	Once Between May-September & Whenever CB ≥40% Full of Trash/Debris
CPS	MACODA LN (NE CORNER)	ANNEPE WY	CO	CO	08/08/2005 to 01/24/2006	1224001	300	LACFCD	LACFCD	Once Between May-September & Whenever CB ≥40% Full of Trash/Debris
CPS	MACODA LN (NW CORNER)	ANNEPE WY	CO	CO	08/08/2005 to 01/24/2006	1224002	300	LACFCD	LACFCD	Once Between May-September & Whenever CB ≥40% Full of Trash/Debris
CPS	IVERSON RD (W CORNER)	N OF ZALTANA ST	CO	CO	08/08/2005 to 01/24/2006	1224003	300	LACFCD	LACFCD	Once Between May-September & Whenever CB ≥40% Full of Trash/Debris
CPS	IVERSON RD (E CORNER)	N OF ZALTANA ST	CO	CO	08/08/2005 to 01/24/2006	1224004	300	LACFCD	LACFCD	Once Between May-September & Whenever CB ≥40% Full of Trash/Debris
CPS	IVERSON RD (W CORNER)	N OF ZALTANA ST	CO	CO	08/08/2005 to 01/24/2006	1224005	300	LACFCD	LACFCD	Once Between May-September & Whenever CB ≥40% Full of Trash/Debris
CPS	IVERSON RD (E CORNER)	N OF ZALTANA ST	CO	CO	08/08/2005 to 01/24/2006	1224006	300	LACFCD	LACFCD	Once Between May-September & Whenever CB ≥40% Full of Trash/Debris
CPS	IVERSON RD (NW CORNER)	ZALTANA ST	CO	CO	08/08/2005 to 01/24/2006	1224007	300	LACFCD	LACFCD	Once Between May-September & Whenever CB ≥40% Full of Trash/Debris
CPS	IVERSON RD (NE CORNER)	ZALTANA ST	CO	CO	08/08/2005 to 01/24/2006	1224008	300	LACFCD	LACFCD	Once Between May-September & Whenever CB ≥40% Full of Trash/Debris
CPS	ZALTANA ST (NW CORNER)	IVERSON RD	CO	CO	08/08/2005 to 01/24/2006	1224009	300	LACFCD	LACFCD	Once Between May-September & Whenever CB ≥40% Full of Trash/Debris
CPS	ZALTANA ST (N CORNER)	W OF IVERSON RD	CO	CO	08/08/2005 to 01/24/2006	1224010	300	LACFCD	LACFCD	Once Between May-September & Whenever CB ≥40% Full of Trash/Debris
CPS	ZALTANA ST (N CORNER)	W OF IVERSON RD	CO	CO	08/08/2005 to 01/24/2006	1224011	300	LACFCD	LACFCD	Once Between May-September & Whenever CB ≥40% Full of Trash/Debris

Part VI.E.5.c.i -
Monitoring and Reporting Requirements
L.A. County MS4 Permit
County of Los Angeles

Certified Full Capture Systems Database

Date: 09/22/2016
Reporting Year: 2016
Prepared By:AN

Col. 1	Col. 2	Col. 3	Col. 4	Col. 5	Col. 6	Col. 7	Col. 8	Col. 9	Col. 10	Col. 11
Certified FCD(s) Installed	FCD Location	Nearest Cross Street	FCD Owner	FCD Maintained By	FCD Installation Date	CB ID No. Served by FCD	CB Type	CB Owner	CB Maintained By	Frequency of FCD Maintenance and other O&M comments
CPS	ZALTANA ST (SW CORNER)	IVERSON RD	CO	CO	08/08/2005 to 01/24/2006	1224012	300	LACFCD	LACFCD	Once Between May-September & Whenever CB ≥40% Full of Trash/Debris
CPS	ZALTANA ST (S CORNER)	W OF IVERSON RD	CO	CO	08/08/2005 to 01/24/2006	1224013	300	LACFCD	LACFCD	Once Between May-September & Whenever CB ≥40% Full of Trash/Debris
CPS	ZALTANA ST (S CORNER)	W OF IVERSON RD	CO	CO	08/08/2005 to 01/24/2006	1224014	300	LACFCD	LACFCD	Once Between May-September & Whenever CB ≥40% Full of Trash/Debris
CPS	KANAINA CT (E CORNER)	E OF LA QUILLA DR	CO	CO	08/08/2005 to 01/24/2006	1224027	300	LACFCD	LACFCD	Once Between May-September & Whenever CB ≥40% Full of Trash/Debris
CPS	POEMA PL (W CORNER)	N OF TOPANGA CYN BLVD	CO	CO	08/08/2005 to 01/24/2006	1224028	300	LACFCD	LACFCD	Once Between May-September & Whenever CB ≥40% Full of Trash/Debris
CPS	POEMA PL (E CORNER)	N OF TOPANGA CYN BLVD	CO	CO	08/08/2005 to 01/24/2006	1224029	300	LACFCD	LACFCD	Once Between May-September & Whenever CB ≥40% Full of Trash/Debris
CPS	POEMA PL (W CORNER)	N OF TOPANGA CYN BLVD	CO	CO	08/08/2005 to 01/24/2006	1224032	300	LACFCD	LACFCD	Once Between May-September & Whenever CB ≥40% Full of Trash/Debris
CPS	POEMA PL (W CORNER)	N OF TOPANGA CYN BLVD	CO	CO	08/08/2005 to 01/24/2006	1224033	300	LACFCD	LACFCD	Once Between May-September & Whenever CB ≥40% Full of Trash/Debris
CPS	POEMA PL (W CORNER)	N OF TOPANGA CYN BLVD	CO	CO	08/08/2005 to 01/24/2006	1224034	300	LACFCD	LACFCD	Once Between May-September & Whenever CB ≥40% Full of Trash/Debris
CPS	POEMA PL (E CORNER)	N OF TOPANGA CYN BLVD	CO	CO	08/08/2005 to 01/24/2006	1224035	300	LACFCD	LACFCD	Once Between May-September & Whenever CB ≥40% Full of Trash/Debris
CPS	POEMA PL (E CORNER)	N OF TOPANGA CYN BLVD	CO	CO	08/08/2005 to 01/24/2006	1224036	300	LACFCD	LACFCD	Once Between May-September & Whenever CB ≥40% Full of Trash/Debris
CPS	WOODLAND CREST DR (SE CORNER)	TOPANGA CYN BLVD	CO	CO	08/08/2005 to 01/24/2006	1231021	300	CO	LACFCD	Once Between May-September & Whenever CB ≥40% Full of Trash/Debris
CPS	WOODLAND CREST DR (SW CORNER)	ST JOHNSWOOD DR	CO	CO	08/08/2005 to 01/24/2006	1231023	300	LACFCD	LACFCD	Once Between May-September & Whenever CB ≥40% Full of Trash/Debris
CPS	WOODLAND CREST DR (NW CORNER)	ST JOHNSWOOD DR	CO	CO	08/08/2005 to 01/24/2006	1231024	300	LACFCD	LACFCD	Once Between May-September & Whenever CB ≥40% Full of Trash/Debris
CPS	WOODLAND CREST DR (NE CORNER)	ST JOHNSWOOD DR	CO	CO	08/08/2005 to 01/24/2006	1231025	300	LACFCD	LACFCD	Once Between May-September & Whenever CB ≥40% Full of Trash/Debris
CPS	WOODLAND CREST DR (SE CORNER)	ST JOHNSWOOD DR	CO	CO	08/08/2005 to 01/24/2006	1231029	300	LACFCD	LACFCD	Once Between May-September & Whenever CB ≥40% Full of Trash/Debris
CPS	WOODLAND CREST DR (NE CORNER)	ST JOHNSWOOD DR	CO	CO	08/08/2005 to 01/24/2006	1231030	300	LACFCD	LACFCD	Once Between May-September & Whenever CB ≥40% Full of Trash/Debris
CPS	AMBAR DR (NE CORNER)	ST JOHNSWOOD DR	CO	CO	08/08/2005 to 01/24/2006	1231032	300	LACFCD	LACFCD	Once Between May-September & Whenever CB ≥40% Full of Trash/Debris
CPS	AMBAR DR (SE CORNER)	ST JOHNSWOOD DR	CO	CO	08/08/2005 to 01/24/2006	1231033	300	LACFCD	LACFCD	Once Between May-September & Whenever CB ≥40% Full of Trash/Debris
CPS	AMBAR DR (S CORNER)	E OF ST JOHNSWOOD DR	CO	CO	08/08/2005 to 01/24/2006	1231034	300	LACFCD	LACFCD	Once Between May-September & Whenever CB ≥40% Full of Trash/Debris
CPS	ULMUS DR (SE CORNER)	ST JOHNSWOOD DR	CO	CO	08/08/2005 to 01/24/2006	1231182	300	LACFCD	LACFCD	Once Between May-September & Whenever CB ≥40% Full of Trash/Debris
CPS	ULMUS DR (NE CORNER)	ST JOHNSWOOD DR	CO	CO	08/08/2005 to 01/24/2006	1231183	300	LACFCD	LACFCD	Once Between May-September & Whenever CB ≥40% Full of Trash/Debris
CPS	HAYWOOD ST (N CORNER)	W OF PAXTON	CO	CO	08/08/2005 to 01/24/2006	1467080	300	LACFCD	LACFCD	Once Between May-September & Whenever CB ≥40% Full of Trash/Debris
CPS	HAYWOOD ST (NW CORNER)	W OF PAXTON	CO	CO	08/08/2005 to 01/24/2006	1467081	300	LACFCD	LACFCD	Once Between May-September & Whenever CB ≥40% Full of Trash/Debris
CPS	HAYWOOD ST (S CORNER)	W OF PAXTON	CO	CO	08/08/2005 to 01/24/2006	1467082	300	LACFCD	LACFCD	Once Between May-September & Whenever CB ≥40% Full of Trash/Debris
CPS	HAYWOOD ST (SW CORNER)	W OF PAXTON	CO	CO	08/08/2005 to 01/24/2006	1467083	300	LACFCD	LACFCD	Once Between May-September & Whenever CB ≥40% Full of Trash/Debris
CPS	VERMONT AV (SW CORNER)	W 87TH ST	CO	CO	08/08/2005 to 01/24/2006	1699123	300	LACFCD	LACFCD	Once Between May-September & Whenever CB ≥40% Full of Trash/Debris
CPS	VERMONT AV (NW CORNER)	W 87TH ST	CO	CO	08/08/2005 to 01/24/2006	1699134	300	LACFCD	LACFCD	Once Between May-September & Whenever CB ≥40% Full of Trash/Debris
CPS	VERMONT AV (SW CORNER)	W 87TH ST	CO	CO	08/08/2005 to 01/24/2006	1699137	300	LACFCD	LACFCD	Once Between May-September & Whenever CB ≥40% Full of Trash/Debris
CPS	BUDLONG AV (SW CORNER)	W 97TH ST	CO	CO	08/08/2005 to 01/24/2006	1699198	300	LACFCD	LACFCD	Once Between May-September & Whenever CB ≥40% Full of Trash/Debris
CPS	BUDLONG AV (SE CORNER)	W 97TH ST	CO	CO	08/08/2005 to 01/24/2006	1699199	300	LACFCD	LACFCD	Once Between May-September & Whenever CB ≥40% Full of Trash/Debris
CPS	VERMONT AV (W CORNER)	W 97TH ST	CO	CO	08/08/2005 to 01/24/2006	1699203	300	LACFCD	LACFCD	Once Between May-September & Whenever CB ≥40% Full of Trash/Debris
CPS	W 97TH ST (NW CORNER)	VERMONT AV	CO	CO	08/08/2005 to 01/24/2006	1699204	300	LACFCD	LACFCD	Once Between May-September & Whenever CB ≥40% Full of Trash/Debris
CPS	W 97TH ST (SW CORNER)	VERMONT AV	CO	CO	08/08/2005 to 01/24/2006	1699205	300	LACFCD	LACFCD	Once Between May-September & Whenever CB ≥40% Full of Trash/Debris
CPS	VERMONT AV (W CORNER)	W 97TH ST	CO	CO	08/08/2005 to 01/24/2006	1699206	300	LACFCD	LACFCD	Once Between May-September & Whenever CB ≥40% Full of Trash/Debris
CPS	CENTURY BLVD (SW CORNER)	VERMONT AV	CO	CO	08/08/2005 to 01/24/2006	1699231	300	LACFCD	LACFCD	Once Between May-September & Whenever CB ≥40% Full of Trash/Debris
CPS	CENTURY BLVD (SW CORNER)	VERMONT AV	CO	CO	08/08/2005 to 01/24/2006	1699232	300	LACFCD	LACFCD	Once Between May-September & Whenever CB ≥40% Full of Trash/Debris
CPS	VERMONT AV (SW CORNER)	CENTURY BLVD	CO	CO	08/08/2005 to 01/24/2006	1699234	300	LACFCD	LACFCD	Once Between May-September & Whenever CB ≥40% Full of Trash/Debris
CPS	VERMONT AV (W CORNER)	CENTURY BLVD	CO	CO	08/08/2005 to 01/24/2006	1699235	300	LACFCD	LACFCD	Once Between May-September & Whenever CB ≥40% Full of Trash/Debris
CPS	VERMONT AV (NW CORNER)	W 103RD ST	CO	CO	08/08/2005 to 01/24/2006	1699254	300	LACFCD	LACFCD	Once Between May-September & Whenever CB ≥40% Full of Trash/Debris
CPS	VERMONT AV (W CORNER)	W 103RD ST	CO	CO	08/08/2005 to 01/24/2006	1699255	300	LACFCD	LACFCD	Once Between May-September & Whenever CB ≥40% Full of Trash/Debris
CPS	W CENTURY AV (NW CORNER)	S VERMONT AV	CO	CO	08/08/2005 to 01/24/2006	1699368	303	LACFCD	LACFCD	Once Between May-September & Whenever CB ≥40% Full of Trash/Debris
CPS	VERMONT AV (SW CORNER)	W 104TH ST	CO	CO	08/08/2005 to 01/24/2006	1700109	300	LACFCD	LACFCD	Once Between May-September & Whenever CB ≥40% Full of Trash/Debris
CPS	VERMONT AV (SW CORNER)	W 106TH ST	CO	CO	08/08/2005 to 01/24/2006	1700110	300	LACFCD	LACFCD	Once Between May-September & Whenever CB ≥40% Full of Trash/Debris
CPS	VERMONT AV (SW CORNER)	W 106TH ST	CO	CO	08/08/2005 to 01/24/2006	1700120	300	LACFCD	LACFCD	Once Between May-September & Whenever CB ≥40% Full of Trash/Debris
CPS	E 122ND ST (NW CORNER)	S SAN PEDRO ST	CO	CO	08/08/2005 to 01/24/2006	1701002	300	LACFCD	LACFCD	Once Between May-September & Whenever CB ≥40% Full of Trash/Debris
CPS	122ND ST (SW CORNER)	S SAN PEDRO ST	CO	CO	08/08/2005 to 01/24/2006	1701003	300	LACFCD	LACFCD	Once Between May-September & Whenever CB ≥40% Full of Trash/Debris
CPS	122ND ST (N CORNER)	E OF S SAN PEDRO ST	CO	CO	08/08/2005 to 01/24/2006	1701007	300	LACFCD	LACFCD	Once Between May-September & Whenever CB ≥40% Full of Trash/Debris
CPS	E 122ND ST (SE CORNER)	S SAN PEDRO ST	CO	CO	08/08/2005 to 01/24/2006	1701008	300	LACFCD	LACFCD	Once Between May-September & Whenever CB ≥40% Full of Trash/Debris
CPS	126TH ST (NW CORNER)	S SAN PEDRO ST	CO	CO	08/08/2005 to 01/24/2006	1701010	300	LACFCD	LACFCD	Once Between May-September & Whenever CB ≥40% Full of Trash/Debris
CPS	126TH ST (SW CORNER)	S SAN PEDRO ST	CO	CO	08/08/2005 to 01/24/2006	1701011	300	LACFCD	LACFCD	Once Between May-September & Whenever CB ≥40% Full of Trash/Debris
CPS	126TH ST (N CORNER)	E OF S SAN PEDRO ST	CO	CO	08/08/2005 to 01/24/2006	1701015	300	LACFCD	LACFCD	Once Between May-September & Whenever CB ≥40% Full of Trash/Debris
CPS	126TH ST (S CORNER)	E OF S SAN PEDRO ST	CO	CO	08/08/2005 to 01/24/2006	1701016	300	LACFCD	LACFCD	Once Between May-September & Whenever CB ≥40% Full of Trash/Debris
CPS	131ST ST (N CORNER)	E OF S SAN PEDRO ST	CO	CO	08/08/2005 to 01/24/2006	1701041	300	LACFCD	LACFCD	Once Between May-September & Whenever CB ≥40% Full of Trash/Debris
CPS	131ST ST (S CORNER)	E OF S SAN PEDRO ST	CO	CO	08/08/2005 to 01/24/2006	1701042	300	LACFCD	LACFCD	Once Between May-September & Whenever CB ≥40% Full of Trash/Debris
CPS	COMPTON AV (NE CORNER)	FLORENCE AV	CO	CO	08/08/2005 to 01/24/2006	1753024	300	LACFCD	LACFCD	Once Between May-September & Whenever CB ≥40% Full of Trash/Debris
CPS	E 70TH ST (SE CORNER)	COMPTON AV	CO	CO	08/08/2005 to 01/24/2006	1753026	300	LACFCD	LACFCD	Once Between May-September & Whenever CB ≥40% Full of Trash/Debris
CPS	70TH ST (NE CORNER)	COMPTON AV	CO	CO	08/08/2005 to 01/24/2006	1753027	300	LACFCD	LACFCD	Once Between May-September & Whenever CB ≥40% Full of Trash/Debris
CPS	CENTRAL AV (NE CORNER)	73RD ST	CO	CO	08/08/2005 to 01/24/2006	1753105	300	LACFCD	LACFCD	Once Between May-September & Whenever CB ≥40% Full of Trash/Debris
CPS	COMPTON AV (NW CORNER)	E 82ND PL	CO	CO	08/08/2005 to 01/24/2006	1753402	300	LACFCD	LACFCD	Once Between May-September & Whenever CB ≥40% Full of Trash/Debris
CPS	E 82ND PL (NE CORNER)	COMPTON AV	CO	CO	08/08/2005 to 01/24/2006	1753404	300	LACFCD	LACFCD	Once Between May-September & Whenever CB ≥40% Full of Trash/Debris
CPS	CENTRAL AV (NE CORNER)	85TH ST	CO	CO	08/08/2005 to 01/24/2006	1754062	300	LACFCD	LACFCD	Once Between May-September & Whenever CB ≥40% Full of Trash/Debris
CPS	COMPTON AV (NW CORNER)	E 120TH ST	CO	CO	08/08/2005 to 01/24/2006	1755295	300	LACFCD	LACFCD	Once Between May-September & Whenever CB ≥40% Full of Trash/Debris
CPS	120TH ST (SE CORNER)	COMPTON AV	CO	CO	08/08/2005 to 01/24/2006	1755309	300	LACFCD	LACFCD	Once Between May-September & Whenever CB ≥40% Full of Trash/Debris
CPS	COMPTON AV (E CORNER)	GLENN ANDER FWY	CO	CO	08/08/2005 to 01/24/2006	1755310	301	LACFCD	LACFCD	Once Between May-September & Whenever CB ≥40% Full of Trash/Debris
CPS	E 124TH ST (N CORNER)	SLATER AV	CO	CO	08/08/2005 to 01/24/2006	1756060	300	LACFCD	LACFCD	Once Between May-September & Whenever CB ≥40% Full of Trash/Debris
CPS	E 124TH ST (S CORNER)	SLATER AV	CO	CO	08/08/2005 to 01/24/2006	1756061	300	LACFCD	LACFCD	Once Between May-September & Whenever CB ≥40% Full of Trash/Debris
CPS	CENTRAL AV (NW CORNER)	EL SEGUNDO BLVD	CO	CO	08/08/2005 to 01/24/2006	1756077	300	LACFCD	LACFCD	Once Between May-September & Whenever CB ≥40% Full of Trash/Debris
CPS	CENTRAL AV (SW CORNER)	EL SEGUNDO BLVD	CO	CO	08/08/2005 to 01/24/2006	1756080	300	LACFCD	LACFCD	Once Between May-September & Whenever CB ≥40% Full of Trash/Debris
CPS	E 131ST ST (NE CORNER)	MCKINLEY AV	CO	CO	08/08/2005 to 01/24/2006	1756125	300	LACFCD	LACFCD	Once Between May-September & Whenever CB ≥40% Full of Trash/Debris

Part VI.E.5.c.i -
Monitoring and Reporting Requirements
L.A. County MS4 Permit
County of Los Angeles

Certified Full Capture Systems Database

Date: 09/22/2016
Reporting Year: 2016
Prepared By:AN

Col. 1	Col. 2	Col. 3	Col. 4	Col. 5	Col. 6	Col. 7	Col. 8	Col. 9	Col. 10	Col. 11
Certified FCD(s) Installed	FCD Location	Nearest Cross Street	FCD Owner	FCD Maintained By	FCD Installation Date	CB ID No. Served by FCD	CB Type	CB Owner	CB Maintained By	Frequency of FCD Maintenance and other O&M comments
CPS	E 136TH ST (SW CORNER)	MCKINLEY AV	CO	CO	08/08/2005 to 01/24/2006	1756192	300	LACFCD	LACFCD	Once Between May-September & Whenever CB ≥40% Full of Trash/Debris
CPS	NADEAU ST (NW CORNER)	SANTA FE AV	CO	CO	08/08/2005 to 01/24/2006	1808238	300	LACFCD	LACFCD	Once Between May-September & Whenever CB ≥40% Full of Trash/Debris
CPS	S SANTA FE AV (NW CORNER)	CUDAHY ST	CO	CO	08/08/2005 to 01/24/2006	1808247	300	LACFCD	LACFCD	Once Between May-September & Whenever CB ≥40% Full of Trash/Debris
CPS	S SANTA FE AV (NE CORNER)	CUDAHY ST	CO	CO	08/08/2005 to 01/24/2006	1808248	300	LACFCD	LACFCD	Once Between May-September & Whenever CB ≥40% Full of Trash/Debris
CPS	CUDAHY ST (SE CORNER)	S SANTA FE AVE	CO	CO	08/08/2005 to 01/24/2006	1808249	300	LACFCD	LACFCD	Once Between May-September & Whenever CB ≥40% Full of Trash/Debris
CPS	CUDAHY ST (NE CORNER)	S SANTA FE AVE	CO	CO	08/08/2005 to 01/24/2006	1808250	300	LACFCD	LACFCD	Once Between May-September & Whenever CB ≥40% Full of Trash/Debris
CPS	CUDAHY ST (SW CORNER)	LONG BEACH BLVD	CO	CO	08/08/2005 to 01/24/2006	1808252	300	LACFCD	LACFCD	Once Between May-September & Whenever CB ≥40% Full of Trash/Debris
CPS	CUDAHY ST (SW CORNER)	SEVILLE AV	CO	CO	08/08/2005 to 01/24/2006	1808258	300	LACFCD	LACFCD	Once Between May-September & Whenever CB ≥40% Full of Trash/Debris
CPS	CUDAHY ST (NW CORNER)	SEVILLE AV	CO	CO	08/08/2005 to 01/24/2006	1808259	300	LACFCD	LACFCD	Once Between May-September & Whenever CB ≥40% Full of Trash/Debris
CPS	CUDAHY ST (NE CORNER)	SEVILLE AV	CO	CO	08/08/2005 to 01/24/2006	1808264	300	LACFCD	LACFCD	Once Between May-September & Whenever CB ≥40% Full of Trash/Debris
CPS	CUDAHY ST (SE CORNER)	SEVILLE AV	CO	CO	08/08/2005 to 01/24/2006	1808265	300	LACFCD	LACFCD	Once Between May-September & Whenever CB ≥40% Full of Trash/Debris
CPS	S ALAMEDA ST (NW CORNER)	SANTA ANA BLVD N	CO	CO	08/08/2005 to 01/24/2006	1810152	300	LACFCD	LACFCD	Once Between May-September & Whenever CB ≥40% Full of Trash/Debris
CPS	SANTA FE AV (SW CORNER)	REYES AV	CO	CO	08/08/2005 to 01/24/2006	1813073	300	LACFCD	LACFCD	Once Between May-September & Whenever CB ≥40% Full of Trash/Debris
CPS	SANTA FE AV (NW CORNER)	REYES AV	CO	CO	08/08/2005 to 01/24/2006	1813074	300	LACFCD	LACFCD	Once Between May-September & Whenever CB ≥40% Full of Trash/Debris
CPS	SUSANA RD (W CORNER)	S OF LAS HERMANAS ST	CO	CO	08/08/2005 to 01/24/2006	1813082	300	CO	LACFCD	Once Between May-September & Whenever CB ≥40% Full of Trash/Debris
CPS	SUSANA RD (E CORNER CORNER)	S OF PACIFIC COMMERCE DR	CO	CO	08/08/2005 to 01/24/2006	1814083	300	LACFCD	LACFCD	Once Between May-September & Whenever CB ≥40% Full of Trash/Debris
CPS	ROWAN AV (E CORNER)	N OF DE GARMO DR	CO	CO	08/08/2005 to 01/24/2006	1859084	300	LACFCD	LACFCD	Once Between May-September & Whenever CB ≥40% Full of Trash/Debris
CPS	BONNIE BEACH PL (SW CORNER)	MEDFORD ST	CO	CO	08/08/2005 to 01/24/2006	1859094	300	LACFCD	LACFCD	Once Between May-September & Whenever CB ≥40% Full of Trash/Debris
CPS	BONNIE BEACH PL (SE CORNER)	MEDFORD ST	CO	CO	08/08/2005 to 01/24/2006	1859095	300	LACFCD	LACFCD	Once Between May-September & Whenever CB ≥40% Full of Trash/Debris
CPS	BONNIE BEACH PL (NE CORNER)	MEDFORD ST	CO	CO	08/08/2005 to 01/24/2006	1859096	300	LACFCD	LACFCD	Once Between May-September & Whenever CB ≥40% Full of Trash/Debris
CPS	MARIANNA AV (NW CORNER)	MEDFORD ST	CO	CO	08/08/2005 to 01/24/2006	1859109	300	LACFCD	LACFCD	Once Between May-September & Whenever CB ≥40% Full of Trash/Debris
CPS	MARIANNA AV (NW CORNER)	MEDFORD ST	CO	CO	08/08/2005 to 01/24/2006	1859110	300	LACFCD	LACFCD	Once Between May-September & Whenever CB ≥40% Full of Trash/Debris
CPS	MARIANNA AV (NE CORNER)	MEDFORD ST	CO	CO	08/08/2005 to 01/24/2006	1859111	300	LACFCD	LACFCD	Once Between May-September & Whenever CB ≥40% Full of Trash/Debris
CPS	N EASTERN AV (NW CORNER)	MARNEY AV	CO	CO	08/08/2005 to 01/24/2006	1859112	300	LACFCD	LACFCD	Once Between May-September & Whenever CB ≥40% Full of Trash/Debris
CPS	EASTERN AV (NE CORNER)	MARNEY AV	CO	CO	08/08/2005 to 01/24/2006	1859116	300	LACFCD	LACFCD	Once Between May-September & Whenever CB ≥40% Full of Trash/Debris
CPS	GAGE AV (NE CORNER)	FLORAL DR	CO	CO	08/08/2005 to 01/24/2006	1860013	300	LACFCD	LACFCD	Once Between May-September & Whenever CB ≥40% Full of Trash/Debris
CPS	MARIANNA AV (W CORNER)	CAPISTANO WY	CO	CO	08/08/2005 to 01/24/2006	1860076	300	LACFCD	LACFCD	Once Between May-September & Whenever CB ≥40% Full of Trash/Debris
CPS	BONNIE BEACH PL (NW CORNER)	MICHIGAN AV	CO	CO	08/08/2005 to 01/24/2006	1860087	300	LACFCD	LACFCD	Once Between May-September & Whenever CB ≥40% Full of Trash/Debris
CPS	BONNIE BEACH PL (SW CORNER)	MICHIGAN AV	CO	CO	08/08/2005 to 01/24/2006	1860088	300	LACFCD	LACFCD	Once Between May-September & Whenever CB ≥40% Full of Trash/Debris
CPS	E 1ST ST (SW CORNER)	SUNOL DR	CO	CO	08/08/2005 to 01/24/2006	1860099	300	LACFCD	LACFCD	Once Between May-September & Whenever CB ≥40% Full of Trash/Debris
CPS	E 1ST ST (NW CORNER)	SUNOL DR	CO	CO	08/08/2005 to 01/24/2006	1860100	300	LACFCD	LACFCD	Once Between May-September & Whenever CB ≥40% Full of Trash/Debris
CPS	SUNOL DR (NW CORNER)	E 1ST ST	CO	CO	08/08/2005 to 01/24/2006	1860101	300	LACFCD	LACFCD	Once Between May-September & Whenever CB ≥40% Full of Trash/Debris
CPS	SUNOL DR (NE CORNER)	E 1ST ST	CO	CO	08/08/2005 to 01/24/2006	1860102	300	LACFCD	LACFCD	Once Between May-September & Whenever CB ≥40% Full of Trash/Debris
CPS	E 1ST ST (NE CORNER)	SUNOL DR	CO	CO	08/08/2005 to 01/24/2006	1860103	300	LACFCD	LACFCD	Once Between May-September & Whenever CB ≥40% Full of Trash/Debris
CPS	E 1ST ST (SE CORNER)	SUNOL DR	CO	CO	08/08/2005 to 01/24/2006	1860104	300	LACFCD	LACFCD	Once Between May-September & Whenever CB ≥40% Full of Trash/Debris
CPS	E 1ST ST (S CORNER)	EASTERN AV	CO	CO	08/08/2005 to 01/24/2006	1860108	300	LACFCD	LACFCD	Once Between May-September & Whenever CB ≥40% Full of Trash/Debris
CPS	CESAR CHAVEZ AV (NW CORNER)	ALMA AV	CO	CO	08/08/2005 to 01/24/2006	1860124	300	LACFCD	LACFCD	Once Between May-September & Whenever CB ≥40% Full of Trash/Debris
CPS	HICKS AV (SW CORNER)	CESAR CHAVEZ AV	CO	CO	08/08/2005 to 01/24/2006	1860127	300	LACFCD	LACFCD	Once Between May-September & Whenever CB ≥40% Full of Trash/Debris
CPS	CESAR CHAVEZ AV (NW CORNER)	HICKS AV	CO	CO	08/08/2005 to 01/24/2006	1860130	300	LACFCD	LACFCD	Once Between May-September & Whenever CB ≥40% Full of Trash/Debris
CPS	TOWNSEND AV (NE CORNER)	CESAR CHAVEZ AV	CO	CO	08/08/2005 to 01/24/2006	1860141	300	LACFCD	LACFCD	Once Between May-September & Whenever CB ≥40% Full of Trash/Debris
CPS	TOWNSEND AV (SE CORNER)	CESAR CHAVEZ AV	CO	CO	08/08/2005 to 01/24/2006	1860144	300	LACFCD	LACFCD	Once Between May-September & Whenever CB ≥40% Full of Trash/Debris
CPS	ALMA AV (W CORNER)	S OF MICHIGAN AV	CO	CO	08/08/2005 to 01/24/2006	1860160	300	LACFCD	LACFCD	Once Between May-September & Whenever CB ≥40% Full of Trash/Debris
CPS	ALMA AV (E CORNER)	E 1ST ST	CO	CO	08/08/2005 to 01/24/2006	1860161	300	LACFCD	LACFCD	Once Between May-September & Whenever CB ≥40% Full of Trash/Debris
CPS	HICKS AV (W CORNER)	S OF MICHIGAN AV	CO	CO	08/08/2005 to 01/24/2006	1860162	300	LACFCD	LACFCD	Once Between May-September & Whenever CB ≥40% Full of Trash/Debris
CPS	HICKS AV (E CORNER)	S OF MICHIGAN AV	CO	CO	08/08/2005 to 01/24/2006	1860163	300	LACFCD	LACFCD	Once Between May-September & Whenever CB ≥40% Full of Trash/Debris
CPS	CESAR CHAVEZ AV (SE CORNER)	GAGE AV	CO	CO	08/08/2005 to 01/24/2006	1860281	300	LACFCD	LACFCD	Once Between May-September & Whenever CB ≥40% Full of Trash/Debris
CPS	TOWNSEND AV (SW CORNER)	CESAR CHAVEZ AV	CO	CO	08/08/2005 to 01/24/2006	1860290	300	LACFCD	LACFCD	Once Between May-September & Whenever CB ≥40% Full of Trash/Debris
CPS	BURGER AV (W CORNER)	VERONA ST	CO	CO	08/08/2005 to 01/24/2006	1861023	300	LACFCD	LACFCD	Once Between May-September & Whenever CB ≥40% Full of Trash/Debris
CPS	BURGER AV (E CORNER)	MINES ST	CO	CO	08/08/2005 to 01/24/2006	1861025	300	LACFCD	LACFCD	Once Between May-September & Whenever CB ≥40% Full of Trash/Debris
CPS	MINES ST (SW CORNER)	FORD BLVD	CO	CO	08/08/2005 to 01/24/2006	1861027	300	LACFCD	LACFCD	Once Between May-September & Whenever CB ≥40% Full of Trash/Debris
CPS	MARIANNA AV (NW CORNER)	TELEGRAPH RD	CO	CO	08/08/2005 to 01/24/2006	1861046	300	LACFCD	LACFCD	Once Between May-September & Whenever CB ≥40% Full of Trash/Debris
CPS	TELEGRAPH RD (NE CORNER)	MARIANNA AV	CO	CO	08/08/2005 to 01/24/2006	1861047	300	LACFCD	LACFCD	Once Between May-September & Whenever CB ≥40% Full of Trash/Debris
CPS	GAGE AV (E CORNER)	DENNISON ST	CO	CO	08/08/2005 to 01/24/2006	1861120	300	LACFCD	LACFCD	Once Between May-September & Whenever CB ≥40% Full of Trash/Debris
CPS	UNION PACIFIC AV (NE CORNER)	INDIANA ST	CO	CO	08/08/2005 to 01/24/2006	1861133	300	LACFCD	LACFCD	Once Between May-September & Whenever CB ≥40% Full of Trash/Debris
CPS	HICKS AV (NE CORNER)	UNION PACIFIC AV	CO	CO	08/08/2005 to 01/24/2006	1861137	300	LACFCD	LACFCD	Once Between May-September & Whenever CB ≥40% Full of Trash/Debris
CPS	W WOODBURY RD (E CORNER)	N GLENROSE AVE	CO	CO	08/08/2005 to 01/24/2006	1907006	300	LACFCD	LACFCD	Once Between May-September & Whenever CB ≥40% Full of Trash/Debris
CPS	N RAYMOND AVE (NW CORNER)	E WOODBURY RD	CO	CO	08/08/2005 to 01/24/2006	1907009	300	LACFCD	LACFCD	Once Between May-September & Whenever CB ≥40% Full of Trash/Debris
CPS	E WOODBURY RD (NE CORNER)	N RAYMOND AVE	CO	CO	08/08/2005 to 01/24/2006	1907011	300	LACFCD	LACFCD	Once Between May-September & Whenever CB ≥40% Full of Trash/Debris
CPS	E WOODBURY RD (SE CORNER)	N RAYMOND AVE	CO	CO	08/08/2005 to 01/24/2006	1907012	300	LACFCD	LACFCD	Once Between May-September & Whenever CB ≥40% Full of Trash/Debris
CPS	E WOODBURY RD (SE CORNER)	SUMMIT AVE	CO	CO	08/08/2005 to 01/24/2006	1907015	300	LACFCD	LACFCD	Once Between May-September & Whenever CB ≥40% Full of Trash/Debris
CPS	SUMMIT AVE (NW CORNER)	E WOODBURY RD	CO	CO	08/08/2005 to 01/24/2006	1907016	300	LACFCD	LACFCD	Once Between May-September & Whenever CB ≥40% Full of Trash/Debris
CPS	E WOODBURY RD (NE CORNER)	SUMMIT AVE	CO	CO	08/08/2005 to 01/24/2006	1907017	300	LACFCD	LACFCD	Once Between May-September & Whenever CB ≥40% Full of Trash/Debris
CPS	E WOODBURY RD (NE CORNER)	SUMMIT AVE	CO	CO	08/08/2005 to 01/24/2006	1907018	300	LACFCD	LACFCD	Once Between May-September & Whenever CB ≥40% Full of Trash/Debris
CPS	SUMMIT AVE (NE CORNER)	E WOODBURY RD	CO	CO	08/08/2005 to 01/24/2006	1907019	304	LACFCD	LACFCD	Once Between May-September & Whenever CB ≥40% Full of Trash/Debris
CPS	E WOODBURY RD (SW CORNER)	MARENGO AVE	CO	CO	08/08/2005 to 01/24/2006	1907020	300	LACFCD	LACFCD	Once Between May-September & Whenever CB ≥40% Full of Trash/Debris
CPS	E WOODBURY RD (NW CORNER)	MARENGO AVE	CO	CO	08/08/2005 to 01/24/2006	1907021	300	LACFCD	LACFCD	Once Between May-September & Whenever CB ≥40% Full of Trash/Debris
CPS	E SACRAMENTO ST (SW CORNER)	MARENGO AVE	CO	CO	08/08/2005 to 01/24/2006	1907023	300	LACFCD	LACFCD	Once Between May-September & Whenever CB ≥40% Full of Trash/Debris
CPS	E SACRAMENTO ST (NW CORNER)	MARENGO AVE	CO	CO	08/08/2005 to 01/24/2006	1907024	300	LACFCD	LACFCD	Once Between May-September & Whenever CB ≥40% Full of Trash/Debris
CPS	SACRAMENTO ST (S CORNER)	SANTA ANITA AVE	CO	CO	08/08/2005 to 01/24/2006	1907028	300	LACFCD	LACFCD	Once Between May-September & Whenever CB ≥40% Full of Trash/Debris
CPS	SACRAMENTO ST (S CORNER)	SANTA ANITA AVE	CO	CO	08/08/2005 to 01/24/2006	1907029	300	LACFCD	LACFCD	Once Between May-September & Whenever CB ≥40% Full of Trash/Debris

Part VI.E.5.c.i -
Monitoring and Reporting Requirements
L.A. County MS4 Permit
County of Los Angeles

Certified Full Capture Systems Database

Date: 09/22/2016
Reporting Year: 2016
Prepared By:AN

Col. 1	Col. 2	Col. 3	Col. 4	Col. 5	Col. 6	Col. 7	Col. 8	Col. 9	Col. 10	Col. 11
Certified FCD(s) Installed	FCD Location	Nearest Cross Street	FCD Owner	FCD Maintained By	FCD Installation Date	CB ID No. Served by FCD	CB Type	CB Owner	CB Maintained By	Frequency of FCD Maintenance and other O&M comments
CPS	E SACRAMENTO ST (NW CORNER)	SANTA ANITA AVE	CO	CO	08/08/2005 to 01/24/2006	1907030	300	LACFCD	LACFCD	Once Between May-September & Whenever CB ≥40% Full of Trash/Debris
CPS	SANTA ANITA AVE (NE CORNER)	EE WOODBURY RD	CO	CO	08/08/2005 to 01/24/2006	1907034	300	LACFCD	LACFCD	Once Between May-September & Whenever CB ≥40% Full of Trash/Debris
CPS	ALTA PASA DR (SW CORNER)	E WOODBURY RD	CO	CO	08/08/2005 to 01/24/2006	1907038	300	LACFCD	LACFCD	Once Between May-September & Whenever CB ≥40% Full of Trash/Debris
CPS	N GARFIELD AVE (SW CORNER)	E WOODBURY RD	CO	CO	08/08/2005 to 01/24/2006	1907039	300	LACFCD	LACFCD	Once Between May-September & Whenever CB ≥40% Full of Trash/Debris
CPS	WOODBURY RD (MEDIAN)	ALTA PASA DR	CO	CO	08/08/2005 to 01/24/2006	1907040	300	LACFCD	LACFCD	Once Between May-September & Whenever CB ≥40% Full of Trash/Debris
CPS	E WOODBURY RD (SW CORNER)	N GARFIELD AVE	CO	CO	08/08/2005 to 01/24/2006	1907041	300	LACFCD	LACFCD	Once Between May-September & Whenever CB ≥40% Full of Trash/Debris
CPS	E WOODBURY RD (SE CORNER)	N GARFIELD AVE	CO	CO	08/08/2005 to 01/24/2006	1907042	300	LACFCD	LACFCD	Once Between May-September & Whenever CB ≥40% Full of Trash/Debris
CPS	E WOODBURY RD (SE CORNER)	N GARFIELD AVE	CO	CO	08/08/2005 to 01/24/2006	1907043	300	LACFCD	LACFCD	Once Between May-September & Whenever CB ≥40% Full of Trash/Debris
CPS	E WOODBURY RD (NW CORNER)	SANTA ANITA AVE	CO	CO	08/08/2005 to 01/24/2006	1907044	300	LACFCD	LACFCD	Once Between May-September & Whenever CB ≥40% Full of Trash/Debris
CPS	CALAVERAS ST (S CORNER)	RAYMOND AVE	CO	CO	08/08/2005 to 01/24/2006	1907050	300	LACFCD	LACFCD	Once Between May-September & Whenever CB ≥40% Full of Trash/Debris
CPS	CALAVERAS ST (NE CORNER)	RAYMOND AVE	CO	CO	08/08/2005 to 01/24/2006	1907051	300	LACFCD	LACFCD	Once Between May-September & Whenever CB ≥40% Full of Trash/Debris
CPS	N RAYMOND AVE (NW CORNER)	E CALAVERAS ST	CO	CO	08/08/2005 to 01/24/2006	1907052	300	LACFCD	LACFCD	Once Between May-September & Whenever CB ≥40% Full of Trash/Debris
CPS	N RAYMOND AVE (NW CORNER)	E CALAVERAS ST	CO	CO	08/08/2005 to 01/24/2006	1907053	300	LACFCD	LACFCD	Once Between May-September & Whenever CB ≥40% Full of Trash/Debris
CPS	E CALAVERAS ST (SE CORNER)	N RAYMOND AVE	CO	CO	08/08/2005 to 01/24/2006	1907058	300	LACFCD	LACFCD	Once Between May-September & Whenever CB ≥40% Full of Trash/Debris
CPS	CALAVERAS ST (NE CORNER)	MARENGO AVE	CO	CO	08/08/2005 to 01/24/2006	1907059	300	LACFCD	LACFCD	Once Between May-September & Whenever CB ≥40% Full of Trash/Debris
CPS	E CALAVERAS ST (SW CORNER)	MARENGO AVE	CO	CO	08/08/2005 to 01/24/2006	1907060	300	LACFCD	LACFCD	Once Between May-September & Whenever CB ≥40% Full of Trash/Debris
CPS	MENDOCINO ST (NE CORNER)	OLIVERAS ST	CO	CO	08/08/2005 to 01/24/2006	1907071	300	LACFCD	LACFCD	Once Between May-September & Whenever CB ≥40% Full of Trash/Debris
CPS	E MENDOCINO ST (NE CORNER)	SANTA ANITA AVE	CO	CO	08/08/2005 to 01/24/2006	1907075	300	LACFCD	LACFCD	Once Between May-September & Whenever CB ≥40% Full of Trash/Debris
CPS	ALAMEDA ST (SW CORNER)	SANTA ANITA AVE	CO	CO	08/08/2005 to 01/24/2006	1907084	300	LACFCD	LACFCD	Once Between May-September & Whenever CB ≥40% Full of Trash/Debris
CPS	E CALAVERAS ST (NW CORNER)	CATHERINE RD	CO	CO	08/08/2005 to 01/24/2006	1907088	300	LACFCD	LACFCD	Once Between May-September & Whenever CB ≥40% Full of Trash/Debris
CPS	CALAVERAS ST (S CORNER)	CATHERINE RD	CO	CO	08/08/2005 to 01/24/2006	1907094	300	LACFCD	LACFCD	Once Between May-September & Whenever CB ≥40% Full of Trash/Debris
CPS	COLMAN ST (E CORNER)	SANTA ROSA AV	CO	CO	08/08/2005 to 01/24/2006	1907099	300	LACFCD	LACFCD	Once Between May-September & Whenever CB ≥40% Full of Trash/Debris
CPS	ALAMEDA ST (NE CORNER)	SANTA ROSA AVE	CO	CO	08/08/2005 to 01/24/2006	1907102	300	LACFCD	LACFCD	Once Between May-September & Whenever CB ≥40% Full of Trash/Debris
CPS	ALAMEDA ST (NE CORNER)	SANTA ROSA AVE	CO	CO	08/08/2005 to 01/24/2006	1907103	300	LACFCD	LACFCD	Once Between May-September & Whenever CB ≥40% Full of Trash/Debris
CPS	ALAMEDA ST (SW CORNER)	SANTA ROSA AVE	CO	CO	08/08/2005 to 01/24/2006	1907104	300	LACFCD	LACFCD	Once Between May-September & Whenever CB ≥40% Full of Trash/Debris
CPS	ALAMEDA ST (NE CORNER)	EL MOLINO AVE	CO	CO	08/08/2005 to 01/24/2006	1907106	300	LACFCD	LACFCD	Once Between May-September & Whenever CB ≥40% Full of Trash/Debris
CPS	ALAMEDA ST (S CORNER)	EL MOLINO AVE	CO	CO	08/08/2005 to 01/24/2006	1907108	300	LACFCD	LACFCD	Once Between May-September & Whenever CB ≥40% Full of Trash/Debris
CPS	ALAMEDA ST (NW CORNER)	N EL MOLINO AVE	CO	CO	08/08/2005 to 01/24/2006	1907109	300	LACFCD	LACFCD	Once Between May-September & Whenever CB ≥40% Full of Trash/Debris
CPS	ALAMEDA ST (S CORNER)	SANTA ROSA AVE	CO	CO	08/08/2005 to 01/24/2006	1907112	300	LACFCD	LACFCD	Once Between May-September & Whenever CB ≥40% Full of Trash/Debris
CPS	ALAMEDA ST (SE CORNER)	N EL MOLINO AVE	CO	CO	08/08/2005 to 01/24/2006	1907113	300	LACFCD	LACFCD	Once Between May-September & Whenever CB ≥40% Full of Trash/Debris
CPS	MORADA PL (SE CORNER)	N EL MOLINO AVE	CO	CO	08/08/2005 to 01/24/2006	1907115	300	LACFCD	LACFCD	Once Between May-September & Whenever CB ≥40% Full of Trash/Debris
CPS	N EL MOLINO AVE (NW CORNER)	E WOODBURY RD	CO	CO	08/08/2005 to 01/24/2006	1907116	300	LACFCD	LACFCD	Once Between May-September & Whenever CB ≥40% Full of Trash/Debris
CPS	EL MOLINO AVE (NE CORNER)	WOODBURY RD	CO	CO	08/08/2005 to 01/24/2006	1907117	300	LACFCD	LACFCD	Once Between May-September & Whenever CB ≥40% Full of Trash/Debris
CPS	NEW YORK DR (SE CORNER)	N EL MOLINO AVE	CO	CO	08/08/2005 to 01/24/2006	1907118	300	LACFCD	LACFCD	Once Between May-September & Whenever CB ≥40% Full of Trash/Debris
CPS	NEW YORK DR (NE CORNER)	N EL MOLINO AVE	CO	CO	08/08/2005 to 01/24/2006	1907119	300	LACFCD	LACFCD	Once Between May-September & Whenever CB ≥40% Full of Trash/Debris
CPS	SACRAMENTO ST (SE CORNER)	EL MOLINO AVE	CO	CO	08/08/2005 to 01/24/2006	1907121	300	LACFCD	LACFCD	Once Between May-September & Whenever CB ≥40% Full of Trash/Debris
CPS	WOODBURY RD (NE CORNER)	MADISON AVE	CO	CO	08/08/2005 to 01/24/2006	1907128	300	LACFCD	LACFCD	Once Between May-September & Whenever CB ≥40% Full of Trash/Debris
CPS	E WOODBURY RD (NW CORNER)	SANTA ROSA AVE	CO	CO	08/08/2005 to 01/24/2006	1907130	300	LACFCD	LACFCD	Once Between May-September & Whenever CB ≥40% Full of Trash/Debris
CPS	SANTA ROSA AVE (NW CORNER)	E WOODBURY RD	CO	CO	08/08/2005 to 01/24/2006	1907131	300	LACFCD	LACFCD	Once Between May-September & Whenever CB ≥40% Full of Trash/Debris
CPS	SANTA ROSA AVE (NE CORNER)	WOODBURY RD	CO	CO	08/08/2005 to 01/24/2006	1907132	300	LACFCD	LACFCD	Once Between May-September & Whenever CB ≥40% Full of Trash/Debris
CPS	E WOODBURY RD (NW CORNER)	N GARFIELD AVE	CO	CO	08/08/2005 to 01/24/2006	1907136	300	LACFCD	LACFCD	Once Between May-September & Whenever CB ≥40% Full of Trash/Debris
CPS	VENTURA ST (NE CORNER)	GLENROSE AVE	CO	CO	08/08/2005 to 01/24/2006	1907140	300	LACFCD	LACFCD	Once Between May-September & Whenever CB ≥40% Full of Trash/Debris
CPS	MOUNTAIN VIEW ST (SW CORNER)	N OLIVE AVE	CO	CO	08/08/2005 to 01/24/2006	1907148	300	LACFCD	LACFCD	Once Between May-September & Whenever CB ≥40% Full of Trash/Debris
CPS	LINCOLN AVE (NE CORNER)	FIGUEROA DR	CO	CO	08/08/2005 to 01/24/2006	1907153	300	LACFCD	LACFCD	Once Between May-September & Whenever CB ≥40% Full of Trash/Debris
CPS	FIGUEROA DR (NE CORNER)	CANYADA AVE	CO	CO	08/08/2005 to 01/24/2006	1907156	300	LACFCD	LACFCD	Once Between May-September & Whenever CB ≥40% Full of Trash/Debris
CPS	FIGUEROA DR (NE CORNER)	SAINT PIERRE AVE	CO	CO	08/08/2005 to 01/24/2006	1907157	300	LACFCD	LACFCD	Once Between May-September & Whenever CB ≥40% Full of Trash/Debris
CPS	CASITAS AVE (NE CORNER)	FIGUEROA DR	CO	CO	08/08/2005 to 01/24/2006	1907162	300	LACFCD	LACFCD	Once Between May-September & Whenever CB ≥40% Full of Trash/Debris
CPS	CASITAS AVE (NE CORNER)	FIGUEROA DR	CO	CO	08/08/2005 to 01/24/2006	1907163	300	LACFCD	LACFCD	Once Between May-September & Whenever CB ≥40% Full of Trash/Debris
CPS	CASITAS AVE (NW CORNER)	FIGUEROA DR	CO	CO	08/08/2005 to 01/24/2006	1907165	300	LACFCD	LACFCD	Once Between May-September & Whenever CB ≥40% Full of Trash/Debris
CPS	W WOODBURY RD (NE CORNER)	N GLENROSE AVE	CO	CO	08/08/2005 to 01/24/2006	1907182	300	LACFCD	LACFCD	Once Between May-September & Whenever CB ≥40% Full of Trash/Debris
CPS	W WOODBURY RD (NW CORNER)	N GLENROSE AVE	CO	CO	08/08/2005 to 01/24/2006	1907186	300	LACFCD	LACFCD	Once Between May-September & Whenever CB ≥40% Full of Trash/Debris
CPS	CASITAS AVE (SE CORNER)	W WOODBURY RD	CO	CO	08/08/2005 to 01/24/2006	1907216	300	CO	LACFCD	Once Between May-September & Whenever CB ≥40% Full of Trash/Debris
CPS	W WOODBURY RD (NW CORNER)	CASITAS AVE	CO	CO	08/08/2005 to 01/24/2006	1907217	300	LACFCD	LACFCD	Once Between May-September & Whenever CB ≥40% Full of Trash/Debris
CPS	FIGUEROA DR (NW CORNER)	N EL SOL AVE	CO	CO	08/08/2005 to 01/24/2006	1907221	300	LACFCD	LACFCD	Once Between May-September & Whenever CB ≥40% Full of Trash/Debris
CPS	FIGUEROA DR (SE CORNER)	N WINDSOR	CO	CO	08/08/2005 to 01/24/2006	1907222	300	LACFCD	LACFCD	Once Between May-September & Whenever CB ≥40% Full of Trash/Debris
CPS	E WOODBURY RD (NE CORNER)	N EL MOLINO AVE	CO	CO	08/08/2005 to 01/24/2006	1907296	300	LACFCD	LACFCD	Once Between May-September & Whenever CB ≥40% Full of Trash/Debris
CPS	E WOODBURY RD (SE CORNER)	RAYMOND LN	CO	CO	08/08/2005 to 01/24/2006	1907323	300	LACFCD	LACFCD	Once Between May-September & Whenever CB ≥40% Full of Trash/Debris
CPS	1ST ST (N CORNER)	VANCOUVER AV	CO	CO	08/08/2005 to 01/24/2006	1914081	300	LACFCD	LACFCD	Once Between May-September & Whenever CB ≥40% Full of Trash/Debris
CPS	1ST ST (S CORNER)	VANCOUVER AV	CO	CO	08/08/2005 to 01/24/2006	1914082	300	LACFCD	LACFCD	Once Between May-September & Whenever CB ≥40% Full of Trash/Debris
CPS	OLYMPIC BLVD (SE CORNER)	ARIZONA AV	CO	CO	08/08/2005 to 01/24/2006	1915141	300	LACFCD	LACFCD	Once Between May-September & Whenever CB ≥40% Full of Trash/Debris
CPS	OLYMPIC BLVD (NE CORNER)	ARIZONA AV	CO	CO	08/08/2005 to 01/24/2006	1915142	300	LACFCD	LACFCD	Once Between May-September & Whenever CB ≥40% Full of Trash/Debris
CPS	GOODRICH BLVD (SW CORNER)	OLYMPIC BLVD	CO	CO	08/08/2005 to 01/24/2006	1915185	300	LACFCD	LACFCD	Once Between May-September & Whenever CB ≥40% Full of Trash/Debris
CPS	GOODRICH BLVD (NW CORNER)	UNION PACIFIC AV	CO	CO	08/08/2005 to 01/24/2006	1915204	300	LACFCD	LACFCD	Once Between May-September & Whenever CB ≥40% Full of Trash/Debris
CPS	WOODBURY RD (S CORNER)	LAKE AVE	CO	CO	08/08/2005 to 01/24/2006	1961140	300	LACFCD	LACFCD	Once Between May-September & Whenever CB ≥40% Full of Trash/Debris
CPS	LAKE AVE (W CORNER)	WOODBURY RD	CO	CO	08/08/2005 to 01/24/2006	1961143	300	LACFCD	LACFCD	Once Between May-September & Whenever CB ≥40% Full of Trash/Debris
CPS	WOODBURY RD (NW CORNER)	LAKE AV	CO	CO	08/08/2005 to 01/24/2006	1961144	300	LACFCD	LACFCD	Once Between May-September & Whenever CB ≥40% Full of Trash/Debris
CPS	ROOSEVELT AVE (W CORNER)	NEW YORK DR	CO	CO	08/08/2005 to 01/24/2006	1961206	300	LACFCD	LACFCD	Once Between May-September & Whenever CB ≥40% Full of Trash/Debris
CPS	MIDLOTHIAN DR (NW CORNER)	NEW YORK DR	CO	CO	08/08/2005 to 01/24/2006	1961217	300	LACFCD	LACFCD	Once Between May-September & Whenever CB ≥40% Full of Trash/Debris
CPS	NEW YORK DR (SW CORNER)	N ALLEN AVE	CO	CO	08/08/2005 to 01/24/2006	1961221	300	LACFCD	LACFCD	Once Between May-September & Whenever CB ≥40% Full of Trash/Debris
CPS	CRAIG AV (NW CORNER)	OAKDALE ST	CO	CO	08/08/2005 to 01/24/2006	1963022	300	LACFCD	LACFCD	Once Between May-September & Whenever CB ≥40% Full of Trash/Debris

Part VI.E.5.c.i -
Monitoring and Reporting Requirements
L.A. County MS4 Permit
County of Los Angeles

Certified Full Capture Systems Database

Date: 09/22/2016
Reporting Year: 2016
Prepared By:AN

Col. 1	Col. 2	Col. 3	Col. 4	Col. 5	Col. 6	Col. 7	Col. 8	Col. 9	Col. 10	Col. 11
Certified FCD(s) Installed	FCD Location	Nearest Cross Street	FCD Owner	FCD Maintained By	FCD Installation Date	CB ID No. Served by FCD	CB Type	CB Owner	CB Maintained By	Frequency of FCD Maintenance and other O&M comments
CPS	CRAIG AV (W CORNER)	OAKDALE ST	CO	CO	08/08/2005 to 01/24/2006	1963023	300	LACFCD	LACFCD	Once Between May-September & Whenever CB ≥40% Full of Trash/Debris
CPS	CRAIG AV (E CORNER)	OAKDALE ST	CO	CO	08/08/2005 to 01/24/2006	1963024	300	LACFCD	LACFCD	Once Between May-September & Whenever CB ≥40% Full of Trash/Debris
CPS	OAK AV (E CORNER)	OAKDALE ST	CO	CO	08/08/2005 to 01/24/2006	1963025	300	LACFCD	LACFCD	Once Between May-September & Whenever CB ≥40% Full of Trash/Debris
CPS	ROSE VILLA ST (SW CORNER)	CRAIG AV	CO	CO	08/08/2005 to 01/24/2006	1963029	300	LACFCD	LACFCD	Once Between May-September & Whenever CB ≥40% Full of Trash/Debris
CPS	CRAIG AV (NE CORNER)	ROSE VILLA ST	CO	CO	08/08/2005 to 01/24/2006	1963032	300	LACFCD	LACFCD	Once Between May-September & Whenever CB ≥40% Full of Trash/Debris
CPS	SAN PASQUAL ST (S CORNER)	SIERRA VISTA AV	CO	CO	08/08/2005 to 01/24/2006	1963245	300	LACFCD	LACFCD	Once Between May-September & Whenever CB ≥40% Full of Trash/Debris
CPS	SAN PASQUAL ST (SE CORNER)	SIERRA VISTA AV	CO	CO	08/08/2005 to 01/24/2006	1963246	300	LACFCD	LACFCD	Once Between May-September & Whenever CB ≥40% Full of Trash/Debris
CPS	SAN PASQUAL ST (N CORNER)	SIERRA VISTA AV	CO	CO	08/08/2005 to 01/24/2006	1963247	300	LACFCD	LACFCD	Once Between May-September & Whenever CB ≥40% Full of Trash/Debris
CPS	SAN PASQUAL ST (NW CORNER)	OAK ST	CO	CO	08/08/2005 to 01/24/2006	1963248	300	LACFCD	LACFCD	Once Between May-September & Whenever CB ≥40% Full of Trash/Debris
CPS	SAN PASQUAL ST (NW CORNER)	CRAIG AV	CO	CO	08/08/2005 to 01/24/2006	1963250	300	LACFCD	LACFCD	Once Between May-September & Whenever CB ≥40% Full of Trash/Debris
CPS	SAN PASQUAL ST (NE CORNER)	CRAIG AV	CO	CO	08/08/2005 to 01/24/2006	1963254	300	CO	LACFCD	Once Between May-September & Whenever CB ≥40% Full of Trash/Debris
CPS	SAN PASQUAL ST (NW CORNER)	SAN MARINO AVE	CO	CO	08/08/2005 to 01/24/2006	1963256	300	CO	LACFCD	Once Between May-September & Whenever CB ≥40% Full of Trash/Debris
CPS	SAN PASQUAL ST (S CORNER)	CRAIG AV	CO	CO	08/08/2005 to 01/24/2006	1963257	300	CO	LACFCD	Once Between May-September & Whenever CB ≥40% Full of Trash/Debris
CPS	FOOTHILL BLVD (S CORNER)	FOOTHILL FWY	CO	CO	08/08/2005 to 01/24/2006	2015158	300	LACFCD	LACFCD	Once Between May-September & Whenever CB ≥40% Full of Trash/Debris
CPS	ARBOLEDA ST (NW CORNER)	210 ON RAMP	CO	CO	08/08/2005 to 01/24/2006	2015159	300	LACFCD	LACFCD	Once Between May-September & Whenever CB ≥40% Full of Trash/Debris
CPS	S LOTUS AVE (SE CORNER)	YORKSHIRE RD	CO	CO	08/08/2005 to 01/24/2006	2016027	300	LACFCD	LACFCD	Once Between May-September & Whenever CB ≥40% Full of Trash/Debris
CPS	YORKSHIRE RD (SW CORNER)	S LOTUS AVE	CO	CO	08/08/2005 to 01/24/2006	2016028	300	LACFCD	LACFCD	Once Between May-September & Whenever CB ≥40% Full of Trash/Debris
CPS	S LOTUS AVE (NW CORNER)	YORKSHIRE RD	CO	CO	08/08/2005 to 01/24/2006	2016029	300	LACFCD	LACFCD	Once Between May-September & Whenever CB ≥40% Full of Trash/Debris
CPS	S LOTUS AVE (NE CORNER)	YORKSHIRE RD	CO	CO	08/08/2005 to 01/24/2006	2016030	300	LACFCD	LACFCD	Once Between May-September & Whenever CB ≥40% Full of Trash/Debris
CPS	GRAYBURN RD (SW CORNER)	S LOTUS AVE	CO	CO	08/08/2005 to 01/24/2006	2016031	300	LACFCD	LACFCD	Once Between May-September & Whenever CB ≥40% Full of Trash/Debris
CPS	S LOTUS AVE (NW CORNER)	GRAYBURN RD	CO	CO	08/08/2005 to 01/24/2006	2016032	300	LACFCD	LACFCD	Once Between May-September & Whenever CB ≥40% Full of Trash/Debris
CPS	S LOTUS AVE (NE CORNER)	GRAYBURN RD	CO	CO	08/08/2005 to 01/24/2006	2016033	300	LACFCD	LACFCD	Once Between May-September & Whenever CB ≥40% Full of Trash/Debris
CPS	THORNDALE RD (SW CORNER)	S LOTUS AVE	CO	CO	08/08/2005 to 01/24/2006	2016034	300	LACFCD	LACFCD	Once Between May-September & Whenever CB ≥40% Full of Trash/Debris
CPS	S LOTUS AVE (NW CORNER)	THORNDALE RD	CO	CO	08/08/2005 to 01/24/2006	2016035	300	LACFCD	LACFCD	Once Between May-September & Whenever CB ≥40% Full of Trash/Debris
CPS	SLOTUS AVE (NE CORNER)	THORNDALE RD	CO	CO	08/08/2005 to 01/24/2006	2016036	300	LACFCD	LACFCD	Once Between May-September & Whenever CB ≥40% Full of Trash/Debris
CPS	MOUNTAIN VIEW (SW CORNER)	S LOTUS AVE	CO	CO	08/08/2005 to 01/24/2006	2016037	300	LACFCD	LACFCD	Once Between May-September & Whenever CB ≥40% Full of Trash/Debris
CPS	S LOTUS AVE (NW CORNER)	MOUNTAIN VIEW	CO	CO	08/08/2005 to 01/24/2006	2016038	300	LACFCD	LACFCD	Once Between May-September & Whenever CB ≥40% Full of Trash/Debris
CPS	S LOTUS AVE (NE CORNER)	MOUNTAIN VIEW	CO	CO	08/08/2005 to 01/24/2006	2016039	300	LACFCD	LACFCD	Once Between May-September & Whenever CB ≥40% Full of Trash/Debris
CPS	E DEL MAR BLVD (SW CORNER)	S LOTUS AVE	CO	CO	08/08/2005 to 01/24/2006	2016040	300	LACFCD	LACFCD	Once Between May-September & Whenever CB ≥40% Full of Trash/Debris
CPS	E DEL MAR BLVD (NW CORNER)	S LOTUS AVE	CO	CO	08/08/2005 to 01/24/2006	2016041	300	LACFCD	LACFCD	Once Between May-September & Whenever CB ≥40% Full of Trash/Debris
CPS	S LOTUS AVE (NW CORNER)	E DEL MAR BLVD	CO	CO	08/08/2005 to 01/24/2006	2016042	300	LACFCD	LACFCD	Once Between May-September & Whenever CB ≥40% Full of Trash/Debris
CPS	S LOTUS AVE (NE CORNER)	E DEL MAR BLVD	CO	CO	08/08/2005 to 01/24/2006	2016043	300	LACFCD	LACFCD	Once Between May-September & Whenever CB ≥40% Full of Trash/Debris
CPS	MILTON ST (SW CORNER)	S LOTUS AVE	CO	CO	08/08/2005 to 01/24/2006	2016044	300	LACFCD	LACFCD	Once Between May-September & Whenever CB ≥40% Full of Trash/Debris
CPS	MILTON ST (NW CORNER)	S LOTUS AVE	CO	CO	08/08/2005 to 01/24/2006	2016045	300	LACFCD	LACFCD	Once Between May-September & Whenever CB ≥40% Full of Trash/Debris
CPS	E DEL MAR BLVD (NW CORNER)	BACKUS AVE	CO	CO	08/08/2005 to 01/24/2006	2016046	300	LACFCD	LACFCD	Once Between May-September & Whenever CB ≥40% Full of Trash/Debris
CPS	E DEL MAR BLVD (SW CORNER)	BACKUS AVE	CO	CO	08/08/2005 to 01/24/2006	2016047	300	LACFCD	LACFCD	Once Between May-September & Whenever CB ≥40% Full of Trash/Debris
CPS	BACKUS AVE (NW CORNER)	E DEL MAR BLVD	CO	CO	08/08/2005 to 01/24/2006	2016048	300	LACFCD	LACFCD	Once Between May-September & Whenever CB ≥40% Full of Trash/Debris
CPS	BACKUS AVE (NE CORNER)	E DEL MAR BLVD	CO	CO	08/08/2005 to 01/24/2006	2016049	300	LACFCD	LACFCD	Once Between May-September & Whenever CB ≥40% Full of Trash/Debris
CPS	E DEL MAR BLVD (NW CORNER)	S ROSEMEAD BLVD	CO	CO	08/08/2005 to 01/24/2006	2016050	300	LACFCD	LACFCD	Once Between May-September & Whenever CB ≥40% Full of Trash/Debris
CPS	E DEL MAR BLVD (SW CORNER)	S ROSEMEAD BLVD	CO	CO	08/08/2005 to 01/24/2006	2016051	300	LACFCD	LACFCD	Once Between May-September & Whenever CB ≥40% Full of Trash/Debris
CPS	ROSEMEAD BLVD (W CORNER)	YORKSHIRE RD	CO	CO	08/08/2005 to 01/24/2006	2016055	300	LACFCD	LACFCD	Once Between May-September & Whenever CB ≥40% Full of Trash/Debris
CPS	ROSEMEAD BLVD (W CORNER)	YORKSHIRE RD	CO	CO	08/08/2005 to 01/24/2006	2016056	300	LACFCD	LACFCD	Once Between May-September & Whenever CB ≥40% Full of Trash/Debris
CPS	MERLON AV (W CORNER)	GREEN ST	CO	CO	08/08/2005 to 01/24/2006	2016061	300	LACFCD	LACFCD	Once Between May-September & Whenever CB ≥40% Full of Trash/Debris
CPS	COLORADO BLVD (NE CORNER)	QUIGLEY AV	CO	CO	08/08/2005 to 01/24/2006	2016062	300	LACFCD	LACFCD	Once Between May-September & Whenever CB ≥40% Full of Trash/Debris
CPS	QUIGLEY AV (NE CORNER)	COLORADO BLVD	CO	CO	08/08/2005 to 01/24/2006	2016063	300	LACFCD	LACFCD	Once Between May-September & Whenever CB ≥40% Full of Trash/Debris
CPS	QUIGLEY AV (W CORNER)	COLORADO BLVD	CO	CO	08/08/2005 to 01/24/2006	2016064	300	LACFCD	LACFCD	Once Between May-September & Whenever CB ≥40% Full of Trash/Debris
CPS	WALNUT ST (S CORNER)	BUFF AV	CO	CO	08/08/2005 to 01/24/2006	2016067	300	LACFCD	LACFCD	Once Between May-September & Whenever CB ≥40% Full of Trash/Debris
CPS	BEACON PL (NE CORNER)	COLORADO BLVD	CO	CO	08/08/2005 to 01/24/2006	2016069	300	LACFCD	LACFCD	Once Between May-September & Whenever CB ≥40% Full of Trash/Debris
CPS	BEACON PL (E CORNER)	COLORADO BLVD	CO	CO	08/08/2005 to 01/24/2006	2016070	300	LACFCD	LACFCD	Once Between May-September & Whenever CB ≥40% Full of Trash/Debris
CPS	BEACON PL (W CORNER)	COLORADO BLVD	CO	CO	08/08/2005 to 01/24/2006	2016071	300	LACFCD	LACFCD	Once Between May-September & Whenever CB ≥40% Full of Trash/Debris
CPS	COLORADO BLVD (NW CORNER)	BEACON PL	CO	CO	08/08/2005 to 01/24/2006	2016072	300	LACFCD	LACFCD	Once Between May-September & Whenever CB ≥40% Full of Trash/Debris
CPS	E COLORADO BLVD (SW CORNER)	BACKUS AVE	CO	CO	08/08/2005 to 01/24/2006	2016073	300	LACFCD	LACFCD	Once Between May-September & Whenever CB ≥40% Full of Trash/Debris
CPS	FULTON AV (NE CORNER)	COLORADO BLVD	CO	CO	08/08/2005 to 01/24/2006	2016074	300	LACFCD	LACFCD	Once Between May-September & Whenever CB ≥40% Full of Trash/Debris
CPS	FULTON AV (NW CORNER)	COLORADO BLVD	CO	CO	08/08/2005 to 01/24/2006	2016075	300	LACFCD	LACFCD	Once Between May-September & Whenever CB ≥40% Full of Trash/Debris
CPS	COLORADO BLVD (NW CORNER)	FULTON AV	CO	CO	08/08/2005 to 01/24/2006	2016076	300	LACFCD	LACFCD	Once Between May-September & Whenever CB ≥40% Full of Trash/Debris
CPS	COLORADO BLVD (NW CORNER)	LOTUS AV	CO	CO	08/08/2005 to 01/24/2006	2016077	300	LACFCD	LACFCD	Once Between May-September & Whenever CB ≥40% Full of Trash/Debris
CPS	COLORADO BLVD (NE CORNER)	SYCAMORE AV	CO	CO	08/08/2005 to 01/24/2006	2016078	300	LACFCD	LACFCD	Once Between May-September & Whenever CB ≥40% Full of Trash/Debris
CPS	COLORADO BLVD (SE CORNER)	SYCAMORE AV	CO	CO	08/08/2005 to 01/24/2006	2016079	300	LACFCD	LACFCD	Once Between May-September & Whenever CB ≥40% Full of Trash/Debris
CPS	COLORADO BLVD (SW CORNER)	LOTUS AV	CO	CO	08/08/2005 to 01/24/2006	2016080	300	LACFCD	LACFCD	Once Between May-September & Whenever CB ≥40% Full of Trash/Debris
CPS	E GREEN ST (NW CORNER)	N LOTUS AVE	CO	CO	08/08/2005 to 01/24/2006	2016082	300	LACFCD	LACFCD	Once Between May-September & Whenever CB ≥40% Full of Trash/Debris
CPS	E GREEN ST (SW CORNER)	N LOTUS AVE	CO	CO	08/08/2005 to 01/24/2006	2016083	300	LACFCD	LACFCD	Once Between May-September & Whenever CB ≥40% Full of Trash/Debris
CPS	LOTUS AVE (NW CORNER)	BRANDON ST	CO	CO	08/08/2005 to 01/24/2006	2016084	300	LACFCD	LACFCD	Once Between May-September & Whenever CB ≥40% Full of Trash/Debris
CPS	BRANDON ST (NW CORNER)	LOTUS AVE	CO	CO	08/08/2005 to 01/24/2006	2016085	300	LACFCD	LACFCD	Once Between May-September & Whenever CB ≥40% Full of Trash/Debris
CPS	BRANDON ST (SW CORNER)	LOTUS AVE	CO	CO	08/08/2005 to 01/24/2006	2016086	300	LACFCD	LACFCD	Once Between May-September & Whenever CB ≥40% Full of Trash/Debris
CPS	LOTUS AVE (SW CORNER)	BRANDON ST	CO	CO	08/08/2005 to 01/24/2006	2016087	300	LACFCD	LACFCD	Once Between May-September & Whenever CB ≥40% Full of Trash/Debris
CPS	LOTUS AVE (SE CORNER)	BRANDON ST	CO	CO	08/08/2005 to 01/24/2006	2016088	300	LACFCD	LACFCD	Once Between May-September & Whenever CB ≥40% Full of Trash/Debris
CPS	SIERRA MADRE BLVD (MEDIAN)	ONEIDA ST	CO	CO	08/08/2005 to 01/24/2006	2016115	300	LACFCD	LACFCD	Once Between May-September & Whenever CB ≥40% Full of Trash/Debris
CPS	SIERRA MADRE BLVD (SW CORNER)	ONEIDA ST	CO	CO	08/08/2005 to 01/24/2006	2016116	300	LACFCD	LACFCD	Once Between May-September & Whenever CB ≥40% Full of Trash/Debris
CPS	SIERRA MADRE BLVD (MEDIAN)	SENCA ST	CO	CO	08/08/2005 to 01/24/2006	2016118	300	LACFCD	LACFCD	Once Between May-September & Whenever CB ≥40% Full of Trash/Debris
CPS	SENECA ST (N (END OF ST) CORNER)	S SIERRA MADRE BLVD	CO	CO	08/08/2005 to 01/24/2006	2016119	300	LACFCD	LACFCD	Once Between May-September & Whenever CB ≥40% Full of Trash/Debris

Part VI.E.5.c.i -
Monitoring and Reporting Requirements
L.A. County MS4 Permit
County of Los Angeles

Certified Full Capture Systems Database

Date: 09/22/2016
Reporting Year: 2016
Prepared By:AN

Col. 1	Col. 2	Col. 3	Col. 4	Col. 5	Col. 6	Col. 7	Col. 8	Col. 9	Col. 10	Col. 11
Certified FCD(s) Installed	FCD Location	Nearest Cross Street	FCD Owner	FCD Maintained By	FCD Installation Date	CB ID No. Served by FCD	CB Type	CB Owner	CB Maintained By	Frequency of FCD Maintenance and other O&M comments
CPS	SENECA ST (S(END OF ST) CORNER)	S SIERRA MADRE BLVD	CO	CO	08/08/2005 to 01/24/2006	2016120	300	LACFCD	LACFCD	Once Between May-September & Whenever CB ≥40% Full of Trash/Debris
CPS	ALTADENA AV (NW CORNER)	ONEIDA ST	CO	CO	08/08/2005 to 01/24/2006	2016121	300	LACFCD	LACFCD	Once Between May-September & Whenever CB ≥40% Full of Trash/Debris
CPS	ONEIDA ST (NW CORNER)	S ALTADENA DR	CO	CO	08/08/2005 to 01/24/2006	2016122	300	LACFCD	LACFCD	Once Between May-September & Whenever CB ≥40% Full of Trash/Debris
CPS	ONEIDA ST (SW CORNER)	ALTADENA AV	CO	CO	08/08/2005 to 01/24/2006	2016123	300	LACFCD	LACFCD	Once Between May-September & Whenever CB ≥40% Full of Trash/Debris
CPS	ALTADENA AV (NE CORNER)	ONEIDA ST	CO	CO	08/08/2005 to 01/24/2006	2016124	300	LACFCD	LACFCD	Once Between May-September & Whenever CB ≥40% Full of Trash/Debris
CPS	SANTA ANITA AV (SW CORNER)	ONEIDA ST	CO	CO	08/08/2005 to 01/24/2006	2016125	300	LACFCD	LACFCD	Once Between May-September & Whenever CB ≥40% Full of Trash/Debris
CPS	WENHAM RD (NW CORNER)	SAN PASQUAL ST	CO	CO	08/08/2005 to 01/24/2006	2016127	300	LACFCD	LACFCD	Once Between May-September & Whenever CB ≥40% Full of Trash/Debris
CPS	SAN PASQUAL ST (NW CORNER)	SANTA ANITA AV	CO	CO	08/08/2005 to 01/24/2006	2016138	300	LACFCD	LACFCD	Once Between May-September & Whenever CB ≥40% Full of Trash/Debris
CPS	SAN PASQUAL ST (NW CORNER)	SANTA ANITA AV	CO	CO	08/08/2005 to 01/24/2006	2016139	300	LACFCD	LACFCD	Once Between May-September & Whenever CB ≥40% Full of Trash/Debris
CPS	SAN PASQUAL ST (NE CORNER)	VIRGINIA AV	CO	CO	08/08/2005 to 01/24/2006	2016140	300	LACFCD	LACFCD	Once Between May-September & Whenever CB ≥40% Full of Trash/Debris
CPS	SAN PASQUAL ST (NW CORNER)	NORTHCLIFF RD	CO	CO	08/08/2005 to 01/24/2006	2016141	300	LACFCD	LACFCD	Once Between May-September & Whenever CB ≥40% Full of Trash/Debris
CPS	SAN PASQUAL ST (SW CORNER)	NORTHCLIFF RD	CO	CO	08/08/2005 to 01/24/2006	2016142	300	LACFCD	LACFCD	Once Between May-September & Whenever CB ≥40% Full of Trash/Debris
CPS	SAN PASQUAL ST (SW CORNER)	WENHAM RD	CO	CO	08/08/2005 to 01/24/2006	2016143	300	LACFCD	LACFCD	Once Between May-September & Whenever CB ≥40% Full of Trash/Debris
CPS	SAN PASQUAL ST (NW CORNER)	WENHAM RD	CO	CO	08/08/2005 to 01/24/2006	2016144	300	LACFCD	LACFCD	Once Between May-September & Whenever CB ≥40% Full of Trash/Debris
CPS	GAINSBOROUGH DR (SW CORNER)	EL CAMPO DR	CO	CO	08/08/2005 to 01/24/2006	2016184	300	LACFCD	LACFCD	Once Between May-September & Whenever CB ≥40% Full of Trash/Debris
CPS	STONELEY DR (END OF ST) (E CORNER)	S SAN GABRIEL BLVD	CO	CO	08/08/2005 to 01/24/2006	2016185	300	LACFCD	LACFCD	Once Between May-September & Whenever CB ≥40% Full of Trash/Debris
CPS	HUNTINGTON DR (NW CORNER)	EL CAMPO DR	CO	CO	08/08/2005 to 01/24/2006	2016186	300	CO	LACFCD	Once Between May-September & Whenever CB ≥40% Full of Trash/Debris
CPS	EL CAMPO DR (W CORNER)	HUNTINGTON DR	CO	CO	08/08/2005 to 01/24/2006	2016187	300	CO	LACFCD	Once Between May-September & Whenever CB ≥40% Full of Trash/Debris
CPS	EL CAMPO DR (E CORNER)	HUNTINGTON DR	CO	CO	08/08/2005 to 01/24/2006	2016188	300	LACFCD	LACFCD	Once Between May-September & Whenever CB ≥40% Full of Trash/Debris
CPS	HUNTINGTON DR (NE CORNER)	EL CAMPO DR	CO	CO	08/08/2005 to 01/24/2006	2016189	300	LACFCD	LACFCD	Once Between May-September & Whenever CB ≥40% Full of Trash/Debris
CPS	HUNTINGTON DR (NE CORNER)	EL CAMPO DR	CO	CO	08/08/2005 to 01/24/2006	2016190	300	LACFCD	LACFCD	Once Between May-September & Whenever CB ≥40% Full of Trash/Debris
CPS	HUNTINGTON DR (NE CORNER)	CAESAR AV	CO	CO	08/08/2005 to 01/24/2006	2016191	300	LACFCD	LACFCD	Once Between May-September & Whenever CB ≥40% Full of Trash/Debris
CPS	EL CAMPO DR (NW CORNER)	GAINSBOROUGH DR	CO	CO	08/08/2005 to 01/24/2006	2016194	300	LACFCD	LACFCD	Once Between May-September & Whenever CB ≥40% Full of Trash/Debris
CPS	EL CAMPO DR (W CORNER)	GAINSBOROUGH DR	CO	CO	08/08/2005 to 01/24/2006	2016195	300	LACFCD	LACFCD	Once Between May-September & Whenever CB ≥40% Full of Trash/Debris
CPS	EL CAMPO DR (NE CORNER)	GAINSBOROUGH DR	CO	CO	08/08/2005 to 01/24/2006	2016196	300	LACFCD	LACFCD	Once Between May-September & Whenever CB ≥40% Full of Trash/Debris
CPS	EL CAMPO DR (E CORNER)	GAINSBOROUGH DR	CO	CO	08/08/2005 to 01/24/2006	2016197	300	LACFCD	LACFCD	Once Between May-September & Whenever CB ≥40% Full of Trash/Debris
CPS	GAINSBOROUGH DR (NE CORNER)	SUNNYSLOPE BLVD	CO	CO	08/08/2005 to 01/24/2006	2016200	300	LACFCD	LACFCD	Once Between May-September & Whenever CB ≥40% Full of Trash/Debris
CPS	GAINSBOROUGH DR (E CORNER)	SUNNYSLOPE BLVD	CO	CO	08/08/2005 to 01/24/2006	2016201	300	LACFCD	LACFCD	Once Between May-September & Whenever CB ≥40% Full of Trash/Debris
CPS	GAINSBOROUGH DR (E CORNER)	SUNNYSLOPE BLVD	CO	CO	08/08/2005 to 01/24/2006	2016202	300	LACFCD	LACFCD	Once Between May-September & Whenever CB ≥40% Full of Trash/Debris
CPS	SUNNYSLOPE BLVD (NE CORNER)	GAINSBOROUGH DR	CO	CO	08/08/2005 to 01/24/2006	2016203	300	LACFCD	LACFCD	Once Between May-September & Whenever CB ≥40% Full of Trash/Debris
CPS	SUNNYSLOPE BLVD (S CORNER)	LA PRESA DR	CO	CO	08/08/2005 to 01/24/2006	2016207	300	LACFCD	LACFCD	Once Between May-September & Whenever CB ≥40% Full of Trash/Debris
CPS	HUNTINGTON DR (SW CORNER)	LA PRESA AVE	CO	CO	08/08/2005 to 01/24/2006	2016227	300	LACFCD	LACFCD	Once Between May-September & Whenever CB ≥40% Full of Trash/Debris
CPS	HUNTINGTON DR (NW CORNER)	LA PRESA DR	CO	CO	08/08/2005 to 01/24/2006	2016228	300	LACFCD	LACFCD	Once Between May-September & Whenever CB ≥40% Full of Trash/Debris
CPS	HUNTINGTON DR (SW CORNER)	LA PRESA DR	CO	CO	08/08/2005 to 01/24/2006	2016229	300	CO	LACFCD	Once Between May-September & Whenever CB ≥40% Full of Trash/Debris
CPS	LA PRESA DR (NE CORNER)	HUNTINGTON DR	CO	CO	08/08/2005 to 01/24/2006	2016230	300	LACFCD	LACFCD	Once Between May-September & Whenever CB ≥40% Full of Trash/Debris
CPS	LA PRESA AVE (E CORNER)	S OF MARTHA CIR	CO	CO	08/08/2005 to 01/24/2006	2016233	300	LACFCD	LACFCD	Once Between May-September & Whenever CB ≥40% Full of Trash/Debris
CPS	HUNTINGTON DR (S CORNER)	LA PRESA DR	CO	CO	08/08/2005 to 01/24/2006	2016237	300	LACFCD	LACFCD	Once Between May-September & Whenever CB ≥40% Full of Trash/Debris
CPS	HUNTINGTON DR (S CORNER)	MUSCATEL AV	CO	CO	08/08/2005 to 01/24/2006	2016238	300	LACFCD	LACFCD	Once Between May-September & Whenever CB ≥40% Full of Trash/Debris
CPS	HUNTINGTON DR (SW CORNER)	N MUSCATEL AVE	CO	CO	08/08/2005 to 01/24/2006	2016241	300	LACFCD	LACFCD	Once Between May-September & Whenever CB ≥40% Full of Trash/Debris
CPS	HUNTINGTON DR (SW CORNER)	MUSCATEL AV	CO	CO	08/08/2005 to 01/24/2006	2016242	300	LACFCD	LACFCD	Once Between May-September & Whenever CB ≥40% Full of Trash/Debris
CPS	MUSCATEL AV (NE CORNER)	HUNTINGTON DR	CO	CO	08/08/2005 to 01/24/2006	2016244	300	LACFCD	LACFCD	Once Between May-September & Whenever CB ≥40% Full of Trash/Debris
CPS	LOTUS AV (NW CORNER)	LOCKSLEY DR	CO	CO	08/08/2005 to 01/24/2006	2016247	300	LACFCD	LACFCD	Once Between May-September & Whenever CB ≥40% Full of Trash/Debris
CPS	LOCKSLEY DR (NW CORNER)	LOTUS AV	CO	CO	08/08/2005 to 01/24/2006	2016248	300	LACFCD	LACFCD	Once Between May-September & Whenever CB ≥40% Full of Trash/Debris
CPS	LOTUS AV (NE CORNER)	LOCKSLEY DR	CO	CO	08/08/2005 to 01/24/2006	2016249	300	LACFCD	LACFCD	Once Between May-September & Whenever CB ≥40% Full of Trash/Debris
CPS	LOCKSLEY DR (NE CORNER)	LOTUS AV	CO	CO	08/08/2005 to 01/24/2006	2016250	300	LACFCD	LACFCD	Once Between May-September & Whenever CB ≥40% Full of Trash/Debris
CPS	LOCKSLEY DR (SE CORNER)	LOTUS AV	CO	CO	08/08/2005 to 01/24/2006	2016251	300	LACFCD	LACFCD	Once Between May-September & Whenever CB ≥40% Full of Trash/Debris
CPS	LOCKSLEY DR (SW CORNER)	LOTUS AV	CO	CO	08/08/2005 to 01/24/2006	2016252	300	LACFCD	LACFCD	Once Between May-September & Whenever CB ≥40% Full of Trash/Debris
CPS	LOTUS AV (NW CORNER)	HUNTINGTON DR	CO	CO	08/08/2005 to 01/24/2006	2016255	300	LACFCD	LACFCD	Once Between May-September & Whenever CB ≥40% Full of Trash/Debris
CPS	HUNTINGTON DR (NW CORNER)	LOTUS AV	CO	CO	08/08/2005 to 01/24/2006	2016259	300	LACFCD	LACFCD	Once Between May-September & Whenever CB ≥40% Full of Trash/Debris
CPS	HUNTINGTON DR (NW CORNER)	LOTUS AV	CO	CO	08/08/2005 to 01/24/2006	2016260	300	LACFCD	LACFCD	Once Between May-September & Whenever CB ≥40% Full of Trash/Debris
CPS	SAN PASQUAL ST (NW CORNER)	LOTUS AV	CO	CO	08/08/2005 to 01/24/2006	2016267	300	LACFCD	LACFCD	Once Between May-September & Whenever CB ≥40% Full of Trash/Debris
CPS	SAN PASQUAL ST (S CORNER)	LOTUS AV	CO	CO	08/08/2005 to 01/24/2006	2016269	300	LACFCD	LACFCD	Once Between May-September & Whenever CB ≥40% Full of Trash/Debris
CPS	SAN PASQUAL ST (N CORNER)	LOTUS AV	CO	CO	08/08/2005 to 01/24/2006	2016270	300	LACFCD	LACFCD	Once Between May-September & Whenever CB ≥40% Full of Trash/Debris
CPS	SAN PASQUAL ST (SW CORNER)	ROSEMEAD BLVD	CO	CO	08/08/2005 to 01/24/2006	2016271	300	LACFCD	LACFCD	Once Between May-September & Whenever CB ≥40% Full of Trash/Debris
CPS	SAN PASQUAL ST (NW CORNER)	ROSEMEAD BLVD	CO	CO	08/08/2005 to 01/24/2006	2016272	300	LACFCD	LACFCD	Once Between May-September & Whenever CB ≥40% Full of Trash/Debris
CPS	ROSEMEAD BLVD (SE CORNER)	SAN PASQUAL ST	CO	CO	08/08/2005 to 01/24/2006	2016273	300	LACFCD	LACFCD	Once Between May-September & Whenever CB ≥40% Full of Trash/Debris
CPS	WOODWARD BLVD (NW CORNER)	CALIFORNIA BLVD	CO	CO	08/08/2005 to 01/24/2006	2016277	300	LACFCD	LACFCD	Once Between May-September & Whenever CB ≥40% Full of Trash/Debris
CPS	MICHIGAN BLVD (NE1 CORNER)	E CALIFORNIA BLVD	CO	CO	08/08/2005 to 01/24/2006	2016281	302	LACFCD	LACFCD	Once Between May-September & Whenever CB ≥40% Full of Trash/Debris
CPS	CALIFORNIA BLVD (W CORNER)	MICHIGAN BLVD	CO	CO	08/08/2005 to 01/24/2006	2016285	300	LACFCD	LACFCD	Once Between May-September & Whenever CB ≥40% Full of Trash/Debris
CPS	LOTUS AV (NE CORNER)	VALLOMBROSA DR	CO	CO	08/08/2005 to 01/24/2006	2016287	300	LACFCD	LACFCD	Once Between May-September & Whenever CB ≥40% Full of Trash/Debris
CPS	LOTUS AV (NE CORNER)	CALIFORNIA BLVD	CO	CO	08/08/2005 to 01/24/2006	2016288	300	LACFCD	LACFCD	Once Between May-September & Whenever CB ≥40% Full of Trash/Debris
CPS	CALIFORNIA BLVD (NW CORNER)	VALLOMBROSA DR	CO	CO	08/08/2005 to 01/24/2006	2016289	300	LACFCD	LACFCD	Once Between May-September & Whenever CB ≥40% Full of Trash/Debris
CPS	LOTUS AV (NW CORNER)	CALIFORNIA BLVD	CO	CO	08/08/2005 to 01/24/2006	2016290	300	LACFCD	LACFCD	Once Between May-September & Whenever CB ≥40% Full of Trash/Debris
CPS	CALIFORNIA BLVD (NW CORNER)	LOTUS AV	CO	CO	08/08/2005 to 01/24/2006	2016291	300	LACFCD	LACFCD	Once Between May-September & Whenever CB ≥40% Full of Trash/Debris
CPS	CALIFORNIA BLVD (NW CORNER)	LOTUS AV	CO	CO	08/08/2005 to 01/24/2006	2016292	300	LACFCD	LACFCD	Once Between May-September & Whenever CB ≥40% Full of Trash/Debris
CPS	CALIFORNIA BLVD (SW CORNER)	LOTUS AV	CO	CO	08/08/2005 to 01/24/2006	2016293	300	LACFCD	LACFCD	Once Between May-September & Whenever CB ≥40% Full of Trash/Debris
CPS	LOTUS AV (NE CORNER)	LOMBARDY RD	CO	CO	08/08/2005 to 01/24/2006	2016294	300	LACFCD	LACFCD	Once Between May-September & Whenever CB ≥40% Full of Trash/Debris
CPS	LOTUS AV (NW CORNER)	LOMBARDY RD	CO	CO	08/08/2005 to 01/24/2006	2016295	300	LACFCD	LACFCD	Once Between May-September & Whenever CB ≥40% Full of Trash/Debris
CPS	LOMBARDY RD (NW CORNER)	LOTUS AV	CO	CO	08/08/2005 to 01/24/2006	2016296	300	LACFCD	LACFCD	Once Between May-September & Whenever CB ≥40% Full of Trash/Debris
CPS	LOMBARDY RD (SW CORNER)	LOTUS AV	CO	CO	08/08/2005 to 01/24/2006	2016297	300	LACFCD	LACFCD	Once Between May-September & Whenever CB ≥40% Full of Trash/Debris

Part VI.E.5.c.i -
Monitoring and Reporting Requirements
L.A. County MS4 Permit
County of Los Angeles

Certified Full Capture Systems Database

Date: 09/22/2016
Reporting Year: 2016
Prepared By:AN

Col. 1	Col. 2	Col. 3	Col. 4	Col. 5	Col. 6	Col. 7	Col. 8	Col. 9	Col. 10	Col. 11
Certified FCD(s) Installed	FCD Location	Nearest Cross Street	FCD Owner	FCD Maintained By	FCD Installation Date	CB ID No. Served by FCD	CB Type	CB Owner	CB Maintained By	Frequency of FCD Maintenance and other O&M comments
CPS	SAN PASQUAL ST (N CORNER)	MADRE ST	CO	CO	08/08/2005 to 01/24/2006	2016300	300	LACFCD	LACFCD	Once Between May-September & Whenever CB ≥40% Full of Trash/Debris
CPS	SAN PASQUAL ST (S CORNER)	MADRE ST	CO	CO	08/08/2005 to 01/24/2006	2016301	300	LACFCD	LACFCD	Once Between May-September & Whenever CB ≥40% Full of Trash/Debris
CPS	SAN PASQUAL ST (SW CORNER)	MADRE ST	CO	CO	08/08/2005 to 01/24/2006	2016302	300	LACFCD	LACFCD	Once Between May-September & Whenever CB ≥40% Full of Trash/Debris
CPS	SAN PASQUAL ST (NW CORNER)	MADRE ST	CO	CO	08/08/2005 to 01/24/2006	2016303	300	LACFCD	LACFCD	Once Between May-September & Whenever CB ≥40% Full of Trash/Debris
CPS	SAN PASQUAL ST (NE CORNER)	MADRE ST	CO	CO	08/08/2005 to 01/24/2006	2016304	300	LACFCD	LACFCD	Once Between May-September & Whenever CB ≥40% Full of Trash/Debris
CPS	CALIFORNIA BLVD (S CORNER)	CHAPMAN WOOD RD	CO	CO	08/08/2005 to 01/24/2006	2016310	300	LACFCD	LACFCD	Once Between May-September & Whenever CB ≥40% Full of Trash/Debris
CPS	VIRGINIA AVE (NW CORNER)	SAN PASQUAL ST	CO	CO	08/08/2005 to 01/24/2006	2016323	300	LACFCD	LACFCD	Once Between May-September & Whenever CB ≥40% Full of Trash/Debris
CPS	SAN PASQUAL ST (NW CORNER)	LA PAZ DR	CO	CO	08/08/2005 to 01/24/2006	2016324	300	LACFCD	LACFCD	Once Between May-September & Whenever CB ≥40% Full of Trash/Debris
CPS	VALLOMBROSA DR (S CORNER)	LOTUS AV	CO	CO	08/08/2005 to 01/24/2006	2016325	300	LACFCD	LACFCD	Once Between May-September & Whenever CB ≥40% Full of Trash/Debris
CPS	MOUNTAIN VIEW (NW CORNER)	LOTUS AVE	CO	CO	08/08/2005 to 01/24/2006	2016376	300	LACFCD	LACFCD	Once Between May-September & Whenever CB ≥40% Full of Trash/Debris
CPS	THORNDALE RD (NW CORNER)	LOTUS AVE	CO	CO	08/08/2005 to 01/24/2006	2016377	300	LACFCD	LACFCD	Once Between May-September & Whenever CB ≥40% Full of Trash/Debris
CPS	DUARTE RD (SE CORNER)	VISTA ST	CO	CO	08/08/2005 to 01/24/2006	2017001	300	LACFCD	LACFCD	Once Between May-September & Whenever CB ≥40% Full of Trash/Debris
CPS	N VISTA ST (NE CORNER)	E DUARTE RD	CO	CO	08/08/2005 to 01/24/2006	2017002	300	LACFCD	LACFCD	Once Between May-September & Whenever CB ≥40% Full of Trash/Debris
CPS	E RAVENDALE RD (NW CORNER)	N VISTA ST	CO	CO	08/08/2005 to 01/24/2006	2017005	300	LACFCD	LACFCD	Once Between May-September & Whenever CB ≥40% Full of Trash/Debris
CPS	E RAVENDALE RD (SW CORNER)	N VISTA ST	CO	CO	08/08/2005 to 01/24/2006	2017006	300	LACFCD	LACFCD	Once Between May-September & Whenever CB ≥40% Full of Trash/Debris
CPS	VISTA ST (SW CORNER)	RAVENDALE RD	CO	CO	08/08/2005 to 01/24/2006	2017007	300	LACFCD	LACFCD	Once Between May-September & Whenever CB ≥40% Full of Trash/Debris
CPS	N VISTA ST (E CORNER)	S OF E RAVENDALE RD	CO	CO	08/08/2005 to 01/24/2006	2017009	300	CO	LACFCD	Once Between May-September & Whenever CB ≥40% Full of Trash/Debris
CPS	N VISTA ST (NW CORNER)	E RAVENDALE RD	CO	CO	08/08/2005 to 01/24/2006	2017010	300	LACFCD	LACFCD	Once Between May-September & Whenever CB ≥40% Full of Trash/Debris
CPS	N VISTA ST (NE CORNER)	E RAVENDALE RD	CO	CO	08/08/2005 to 01/24/2006	2017011	300	LACFCD	LACFCD	Once Between May-September & Whenever CB ≥40% Full of Trash/Debris
CPS	LA PRESA AVE (NW CORNER)	ALLEY	CO	CO	08/08/2005 to 01/24/2006	2017012	300	CO	LACFCD	Once Between May-September & Whenever CB ≥40% Full of Trash/Debris
CPS	LA PRESA AVE (W CORNER)	N OF E DUARTE RD	CO	CO	08/08/2005 to 01/24/2006	2017013	300	LACFCD	LACFCD	Once Between May-September & Whenever CB ≥40% Full of Trash/Debris
CPS	LA PRESA AVE (NW CORNER)	E DUARTE RD	CO	CO	08/08/2005 to 01/24/2006	2017014	300	LACFCD	LACFCD	Once Between May-September & Whenever CB ≥40% Full of Trash/Debris
CPS	DUARTE RD (SW CORNER)	LA PRESA DR	CO	CO	08/08/2005 to 01/24/2006	2017015	300	LACFCD	LACFCD	Once Between May-September & Whenever CB ≥40% Full of Trash/Debris
CPS	DUARTE RD (SW CORNER)	FERRON AV	CO	CO	08/08/2005 to 01/24/2006	2017017	300	CO	LACFCD	Once Between May-September & Whenever CB ≥40% Full of Trash/Debris
CPS	E DUARTE RD (SW CORNER)	FERRON AVE	CO	CO	08/08/2005 to 01/24/2006	2017018	300	LACFCD	LACFCD	Once Between May-September & Whenever CB ≥40% Full of Trash/Debris
CPS	DUARTE RD (NE CORNER)	FERRON AV	CO	CO	08/08/2005 to 01/24/2006	2017019	300	CO	LACFCD	Once Between May-September & Whenever CB ≥40% Full of Trash/Debris
CPS	DUARTE RD (SW CORNER)	MUSCATEL AV	CO	CO	08/08/2005 to 01/24/2006	2017020	300	LACFCD	LACFCD	Once Between May-September & Whenever CB ≥40% Full of Trash/Debris
CPS	MUSCATEL AV (NE CORNER)	DUARTE RD	CO	CO	08/08/2005 to 01/24/2006	2017022	300	LACFCD	LACFCD	Once Between May-September & Whenever CB ≥40% Full of Trash/Debris
CPS	DUARTE RD (NE CORNER)	MUSCATEL AV	CO	CO	08/08/2005 to 01/24/2006	2017023	300	LACFCD	LACFCD	Once Between May-September & Whenever CB ≥40% Full of Trash/Debris
CPS	N MUSCATEL AV (NE CORNER)	DUARTE RD	CO	CO	08/08/2005 to 01/24/2006	2017024	300	LACFCD	LACFCD	Once Between May-September & Whenever CB ≥40% Full of Trash/Debris
CPS	FERRON AVE (END OF STREET) (S CORNER)	E DUARTE RD	CO	CO	08/08/2005 to 01/24/2006	2017025	300	CO	LACFCD	Once Between May-September & Whenever CB ≥40% Full of Trash/Debris
CPS	MUSCATEL AV (SE CORNER)	GREENWOOD AV	CO	CO	08/08/2005 to 01/24/2006	2017036	300	LACFCD	LACFCD	Once Between May-September & Whenever CB ≥40% Full of Trash/Debris
CPS	N MUSCATEL AV (SW CORNER)	E GREENWOOD AV	CO	CO	08/08/2005 to 01/24/2006	2017037	300	LACFCD	LACFCD	Once Between May-September & Whenever CB ≥40% Full of Trash/Debris
CPS	CALITA ST (NW CORNER)	SULTANA AV	CO	CO	08/08/2005 to 01/24/2006	2017041	300	LACFCD	LACFCD	Once Between May-September & Whenever CB ≥40% Full of Trash/Debris
CPS	DUARTE RD (S CORNER)	ROSEMEAD BLVD	CO	CO	08/08/2005 to 01/24/2006	2017042	300	LACFCD	LACFCD	Once Between May-September & Whenever CB ≥40% Full of Trash/Debris
CPS	FAIRVIEW AV (NW CORNER)	SULTANA AV	CO	CO	08/08/2005 to 01/24/2006	2017044	300	LACFCD	LACFCD	Once Between May-September & Whenever CB ≥40% Full of Trash/Debris
CPS	FAIRVIEW AV (NE CORNER)	LOTUS AV	CO	CO	08/08/2005 to 01/24/2006	2017045	300	LACFCD	LACFCD	Once Between May-September & Whenever CB ≥40% Full of Trash/Debris
CPS	FAIRVIEW AV (NW CORNER)	LOTUS AV	CO	CO	08/08/2005 to 01/24/2006	2017046	300	LACFCD	LACFCD	Once Between May-September & Whenever CB ≥40% Full of Trash/Debris
CPS	LOTUS AV (SW CORNER)	FAIRVIEW AV	CO	CO	08/08/2005 to 01/24/2006	2017047	300	LACFCD	LACFCD	Once Between May-September & Whenever CB ≥40% Full of Trash/Debris
CPS	TAMWORTH AV (NE CORNER)	FAIRVIEW AV	CO	CO	08/08/2005 to 01/24/2006	2017048	300	LACFCD	LACFCD	Once Between May-September & Whenever CB ≥40% Full of Trash/Debris
CPS	TAMWORTH AV (NW CORNER)	FAIRVIEW AV	CO	CO	08/08/2005 to 01/24/2006	2017049	300	LACFCD	LACFCD	Once Between May-September & Whenever CB ≥40% Full of Trash/Debris
CPS	N MUSCATEL AV (NE CORNER)	E FAIRVIEW AV	CO	CO	08/08/2005 to 01/24/2006	2017051	300	LACFCD	LACFCD	Once Between May-September & Whenever CB ≥40% Full of Trash/Debris
CPS	N MUSCATEL AV (E CORNER)	N OF E FAIRVIEW AV	CO	CO	08/08/2005 to 01/24/2006	2017052	300	LACFCD	LACFCD	Once Between May-September & Whenever CB ≥40% Full of Trash/Debris
CPS	MUSCATEL AV (SW CORNER)	FAIRVIEW AV	CO	CO	08/08/2005 to 01/24/2006	2017053	300	LACFCD	LACFCD	Once Between May-September & Whenever CB ≥40% Full of Trash/Debris
CPS	RANCHO MANGANA RD (W CORNER)	W OF JULIE LN	CO	CO	08/08/2005 to 01/24/2006	2017054	300	LACFCD	LACFCD	Once Between May-September & Whenever CB ≥40% Full of Trash/Debris
CPS	N MUSCATEL AV (NE CORNER)	E ARCADIA AV	CO	CO	08/08/2005 to 01/24/2006	2017056	300	LACFCD	LACFCD	Once Between May-September & Whenever CB ≥40% Full of Trash/Debris
CPS	E ARCADIA AV (NE CORNER)	N MUSCATEL AV	CO	CO	08/08/2005 to 01/24/2006	2017057	300	LACFCD	LACFCD	Once Between May-September & Whenever CB ≥40% Full of Trash/Debris
CPS	MUSCATEL AV (SW CORNER)	ARCADIA AV	CO	CO	08/08/2005 to 01/24/2006	2017058	300	LACFCD	LACFCD	Once Between May-September & Whenever CB ≥40% Full of Trash/Debris
CPS	E ARCADIA AV (SE CORNER)	N MUSCATEL AV	CO	CO	08/08/2005 to 01/24/2006	2017059	300	LACFCD	LACFCD	Once Between May-September & Whenever CB ≥40% Full of Trash/Debris
CPS	N MUSCATEL AV (E CORNER)	N OF E GREENWOOD AV	CO	CO	08/08/2005 to 01/24/2006	2017062	300	LACFCD	LACFCD	Once Between May-September & Whenever CB ≥40% Full of Trash/Debris
CPS	E GREENWOOD (NE CORNER)	W MUSCATEK	CO	CO	08/08/2005 to 01/24/2006	2017063	300	LACFCD	LACFCD	Once Between May-September & Whenever CB ≥40% Full of Trash/Debris
CPS	FERNCROFT AV (W CORNER)	RUTHLEE AV	CO	CO	08/08/2005 to 01/24/2006	2017065	300	LACFCD	LACFCD	Once Between May-September & Whenever CB ≥40% Full of Trash/Debris
CPS	FERNCROFT AV (E CORNER)	RUTHLEE AV	CO	CO	08/08/2005 to 01/24/2006	2017066	300	LACFCD	LACFCD	Once Between May-September & Whenever CB ≥40% Full of Trash/Debris
CPS	DUARTE RD (NE CORNER)	SAN GABRIEL BLVD	CO	CO	08/08/2005 to 01/24/2006	2017103	300	LACFCD	LACFCD	Once Between May-September & Whenever CB ≥40% Full of Trash/Debris
CPS	DUARTE RD (SW CORNER)	PROVENCE RD	CO	CO	08/08/2005 to 01/24/2006	2017104	300	LACFCD	LACFCD	Once Between May-September & Whenever CB ≥40% Full of Trash/Debris
CPS	KIMDALE (S CORNER)	DUARTE RD	CO	CO	08/08/2005 to 01/24/2006	2017105	300	CO	LACFCD	Once Between May-September & Whenever CB ≥40% Full of Trash/Debris
CPS	DUARTE RD (NW CORNER)	RUTHLEE AV	CO	CO	08/08/2005 to 01/24/2006	2017109	300	LACFCD	LACFCD	Once Between May-September & Whenever CB ≥40% Full of Trash/Debris
CPS	RUTHLEE AV (NW CORNER)	DUARTE RD	CO	CO	08/08/2005 to 01/24/2006	2017110	300	LACFCD	LACFCD	Once Between May-September & Whenever CB ≥40% Full of Trash/Debris
CPS	RUTHLEE AV (SW CORNER)	DUARTE RD	CO	CO	08/08/2005 to 01/24/2006	2017111	300	LACFCD	LACFCD	Once Between May-September & Whenever CB ≥40% Full of Trash/Debris
CPS	RUTHLEE AV (NE CORNER)	DUARTE RD	CO	CO	08/08/2005 to 01/24/2006	2017112	300	LACFCD	LACFCD	Once Between May-September & Whenever CB ≥40% Full of Trash/Debris
CPS	SHEFFIELD RD (NW CORNER)	WILLARD AV	CO	CO	08/08/2005 to 01/24/2006	2017114	300	LACFCD	LACFCD	Once Between May-September & Whenever CB ≥40% Full of Trash/Debris
CPS	SANTA YNEZ ST (SE CORNER)	DEL LOMA AV	CO	CO	08/08/2005 to 01/24/2006	2017157	300	LACFCD	LACFCD	Once Between May-September & Whenever CB ≥40% Full of Trash/Debris
CPS	SANTA YNEZ ST (NE CORNER)	DEL LOMA AV	CO	CO	08/08/2005 to 01/24/2006	2017158	300	LACFCD	LACFCD	Once Between May-September & Whenever CB ≥40% Full of Trash/Debris
CPS	LONGDEN AV (NE CORNER)	RUTHLEE AV	CO	CO	08/08/2005 to 01/24/2006	2017175	300	LACFCD	LACFCD	Once Between May-September & Whenever CB ≥40% Full of Trash/Debris
CPS	CALITA ST (E CORNER)	VISTA ST	CO	CO	08/08/2005 to 01/24/2006	2017188	300	LACFCD	LACFCD	Once Between May-September & Whenever CB ≥40% Full of Trash/Debris
CPS	SHEFFIELD RD (E CORNER)	VISTA ST	CO	CO	08/08/2005 to 01/24/2006	2017189	300	LACFCD	LACFCD	Once Between May-September & Whenever CB ≥40% Full of Trash/Debris
CPS	JAYLEE DR (N CORNER)	MUSCATEL AV	CO	CO	08/08/2005 to 01/24/2006	2017207	300	LACFCD	LACFCD	Once Between May-September & Whenever CB ≥40% Full of Trash/Debris
CPS	JAYLEE DR (S CORNER)	MUSCATEL AV	CO	CO	08/08/2005 to 01/24/2006	2017208	300	LACFCD	LACFCD	Once Between May-September & Whenever CB ≥40% Full of Trash/Debris
CPS	MUSCATEL AV (NW CORNER)	JAYLEE DR	CO	CO	08/08/2005 to 01/24/2006	2017209	300	LACFCD	LACFCD	Once Between May-September & Whenever CB ≥40% Full of Trash/Debris
CPS	MAYESDALE AV (W CORNER)	FAIRVIEW AV	CO	CO	08/08/2005 to 01/24/2006	2017229	300	LACFCD	LACFCD	Once Between May-September & Whenever CB ≥40% Full of Trash/Debris

Part VI.E.5.c.i -
Monitoring and Reporting Requirements
L.A. County MS4 Permit
County of Los Angeles

Certified Full Capture Systems Database

Date: 09/22/2016
Reporting Year: 2016
Prepared By:AN

Col. 1	Col. 2	Col. 3	Col. 4	Col. 5	Col. 6	Col. 7	Col. 8	Col. 9	Col. 10	Col. 11
Certified FCD(s) Installed	FCD Location	Nearest Cross Street	FCD Owner	FCD Maintained By	FCD Installation Date	CB ID No. Served by FCD	CB Type	CB Owner	CB Maintained By	Frequency of FCD Maintenance and other O&M comments
CPS	MAYESDALE AV (NW CORNER)	FAIRVIEW AV	CO	CO	08/08/2005 to 01/24/2006	2017230	300	LACFCD	LACFCD	Once Between May-September & Whenever CB ≥40% Full of Trash/Debris
CPS	MAYESDALE AV (NE CORNER)	FAIRVIEW AV	CO	CO	08/08/2005 to 01/24/2006	2017231	300	LACFCD	LACFCD	Once Between May-September & Whenever CB ≥40% Full of Trash/Debris
CPS	SAN GABRIEL BLVD (NE CORNER)	HUNTINGTON DR	CO	CO	08/08/2005 to 01/24/2006	2017232	300	LACFCD	LACFCD	Once Between May-September & Whenever CB ≥40% Full of Trash/Debris
CPS	WILLARD AV (NE CORNER)	DORIS AV	CO	CO	08/08/2005 to 01/24/2006	2017233	300	LACFCD	LACFCD	Once Between May-September & Whenever CB ≥40% Full of Trash/Debris
CPS	E BROADWAY (NW CORNER)	N DEL LOMA AVE.	CO	CO	08/08/2005 to 01/24/2006	2018002	300	LACFCD	LACFCD	Once Between May-September & Whenever CB ≥40% Full of Trash/Debris
CPS	N MUSCATEL AVE. (NW CORNER)	E BROADWAY	CO	CO	08/08/2005 to 01/24/2006	2018012	300	LACFCD	LACFCD	Once Between May-September & Whenever CB ≥40% Full of Trash/Debris
CPS	N MUSCATEL AVE. (W CORNER)	S OF WEDGEWOOD ST.	CO	CO	08/08/2005 to 01/24/2006	2018013	300	LACFCD	LACFCD	Once Between May-September & Whenever CB ≥40% Full of Trash/Debris
CPS	N MUSCATEL AVE. (NE CORNER)	E BROADWAY	CO	CO	08/08/2005 to 01/24/2006	2018014	300	LACFCD	LACFCD	Once Between May-September & Whenever CB ≥40% Full of Trash/Debris
CPS	N MUSCATEL AVE. (E CORNER)	S OF WEDGEWOOD ST.	CO	CO	08/08/2005 to 01/24/2006	2018015	300	LACFCD	LACFCD	Once Between May-September & Whenever CB ≥40% Full of Trash/Debris
CPS	E BROADWAY (NE CORNER)	LORENZA CT	CO	CO	08/08/2005 to 01/24/2006	2018016	300	CO	LACFCD	Once Between May-September & Whenever CB ≥40% Full of Trash/Debris
CPS	E BROADWAY (SE CORNER)	LORENZA CT	CO	CO	08/08/2005 to 01/24/2006	2018017	300	CO	LACFCD	Once Between May-September & Whenever CB ≥40% Full of Trash/Debris
CPS	LORENZA CT. (END OF ST CORNER)	E BROADWAY	CO	CO	08/08/2005 to 01/24/2006	2018018	300	LACFCD	LACFCD	Once Between May-September & Whenever CB ≥40% Full of Trash/Debris
CPS	HERMOSA DR (NE CORNER)	VISTA ST	CO	CO	08/08/2005 to 01/24/2006	2018067	300	LACFCD	LACFCD	Once Between May-September & Whenever CB ≥40% Full of Trash/Debris
CPS	HERMOSA DR (NW CORNER)	WILLARD AV	CO	CO	08/08/2005 to 01/24/2006	2018068	300	LACFCD	LACFCD	Once Between May-September & Whenever CB ≥40% Full of Trash/Debris
CPS	HERMOSA DR (SW CORNER)	WILLARD AV	CO	CO	08/08/2005 to 01/24/2006	2018069	300	LACFCD	LACFCD	Once Between May-September & Whenever CB ≥40% Full of Trash/Debris
CPS	VISTA ST (E CORNER)	LAS TUNAS RD	CO	CO	08/08/2005 to 01/24/2006	2018079	300	LACFCD	LACFCD	Once Between May-September & Whenever CB ≥40% Full of Trash/Debris
CPS	CHARLOTTE AV (NE CORNER)	ELM AV	CO	CO	08/08/2005 to 01/24/2006	2018093	300	LACFCD	LACFCD	Once Between May-September & Whenever CB ≥40% Full of Trash/Debris
CPS	N CHARLOTTE AV (W CORNER)	E LIVE OAK ST.	CO	CO	08/08/2005 to 01/24/2006	2018113	300	LACFCD	LACFCD	Once Between May-September & Whenever CB ≥40% Full of Trash/Debris
CPS	N CHARLOTTE AV (E CORNER)	E LIVE OAK ST.	CO	CO	08/08/2005 to 01/24/2006	2018114	300	LACFCD	LACFCD	Once Between May-September & Whenever CB ≥40% Full of Trash/Debris
CPS	GRAND AVE. (NE CORNER)	MUSCATEL AVE.	CO	CO	08/08/2005 to 01/24/2006	2018278	300	LACFCD	LACFCD	Once Between May-September & Whenever CB ≥40% Full of Trash/Debris
CPS	N BARTLETT AVE. (SW CORNER)	ANDES ST.	CO	CO	08/08/2005 to 01/24/2006	2018282	300	LACFCD	LACFCD	Once Between May-September & Whenever CB ≥40% Full of Trash/Debris
CPS	ACACIA ST (SW CORNER)	KEY WEST ST.	CO	CO	08/08/2005 to 01/24/2006	2018308	300	LACFCD	LACFCD	Once Between May-September & Whenever CB ≥40% Full of Trash/Debris
CPS	KEY WEST ST (E CORNER)	ACACIA ST	CO	CO	08/08/2005 to 01/24/2006	2018310	300	LACFCD	LACFCD	Once Between May-September & Whenever CB ≥40% Full of Trash/Debris
CPS	KEY WEST ST. (NE CORNER)	ACACIA ST	CO	CO	08/08/2005 to 01/24/2006	2018311	300	LACFCD	LACFCD	Once Between May-September & Whenever CB ≥40% Full of Trash/Debris
CPS	FOOTHILL BL (SW CORNER)	MICHILLINDA AV	CO	CO	08/08/2005 to 01/24/2006	2068139	300	LACFCD	LACFCD	Once Between May-September & Whenever CB ≥40% Full of Trash/Debris
CPS	MICHILLINDA AV (W CORNER)	FOOTHILL FWY	CO	CO	08/08/2005 to 01/24/2006	2068141	300	LACFCD	LACFCD	Once Between May-September & Whenever CB ≥40% Full of Trash/Debris
CPS	FOOTHILL BL (SW CORNER)	MICHILLINDA AV	CO	CO	08/08/2005 to 01/24/2006	2068304	300	LACFCD	LACFCD	Once Between May-September & Whenever CB ≥40% Full of Trash/Debris
CPS	MICHILLINDA AV (NW CORNER)	HUGO REID RD	CO	CO	08/08/2005 to 01/24/2006	2069090	300	LACFCD	LACFCD	Once Between May-September & Whenever CB ≥40% Full of Trash/Debris
CPS	MICHILLINDA AV (W CORNER)	CALIFORNIA BLVD	CO	CO	08/08/2005 to 01/24/2006	2069091	300	LACFCD	LACFCD	Once Between May-September & Whenever CB ≥40% Full of Trash/Debris
CPS	CALIFORNIA BLVD (SW CORNER)	MICHILLINDA AV	CO	CO	08/08/2005 to 01/24/2006	2069094	300	LACFCD	LACFCD	Once Between May-September & Whenever CB ≥40% Full of Trash/Debris
CPS	CALIFORNIA BLVD (NW CORNER)	MICHILLINDA AV	CO	CO	08/08/2005 to 01/24/2006	2069095	300	LACFCD	LACFCD	Once Between May-September & Whenever CB ≥40% Full of Trash/Debris
CPS	OAKDALE AV (SW CORNER)	MICHILLINDA AV	CO	CO	08/08/2005 to 01/24/2006	2069111	300	LACFCD	LACFCD	Once Between May-September & Whenever CB ≥40% Full of Trash/Debris
CPS	OAKDALE AV (NW CORNER)	MICHILLINDA AV	CO	CO	08/08/2005 to 01/24/2006	2069112	300	LACFCD	LACFCD	Once Between May-September & Whenever CB ≥40% Full of Trash/Debris
CPS	MICHILLINDA AV (NW CORNER)	OAKDALE AV	CO	CO	08/08/2005 to 01/24/2006	2069114	300	LACFCD	LACFCD	Once Between May-September & Whenever CB ≥40% Full of Trash/Debris
CPS	SYCAMORE AV (SW CORNER)	MICHILLINDA AV	CO	CO	08/08/2005 to 01/24/2006	2069115	300	LACFCD	LACFCD	Once Between May-September & Whenever CB ≥40% Full of Trash/Debris
CPS	SYCAMORE AV (SW CORNER)	MICHILLINDA AV	CO	CO	08/08/2005 to 01/24/2006	2069116	300	LACFCD	LACFCD	Once Between May-September & Whenever CB ≥40% Full of Trash/Debris
CPS	SYCAMORE AV (NW CORNER)	MICHILLINDA AV	CO	CO	08/08/2005 to 01/24/2006	2069117	300	LACFCD	LACFCD	Once Between May-September & Whenever CB ≥40% Full of Trash/Debris
CPS	MICHILLINDA AV (NW CORNER)	MOUNTAIN VIEW AV	CO	CO	08/08/2005 to 01/24/2006	2069119	300	LACFCD	LACFCD	Once Between May-September & Whenever CB ≥40% Full of Trash/Debris
CPS	MOUNTAIN VIEW AV (SW CORNER)	MICHILLINDA AV	CO	CO	08/08/2005 to 01/24/2006	2069120	300	LACFCD	LACFCD	Once Between May-September & Whenever CB ≥40% Full of Trash/Debris
CPS	MOUNTAIN VIEW AV (NW CORNER)	MICHILLINDA AV	CO	CO	08/08/2005 to 01/24/2006	2069121	300	LACFCD	LACFCD	Once Between May-September & Whenever CB ≥40% Full of Trash/Debris
CPS	MICHILLINDA AV (SW CORNER)	BLANCHE ST	CO	CO	08/08/2005 to 01/24/2006	2069123	300	LACFCD	LACFCD	Once Between May-September & Whenever CB ≥40% Full of Trash/Debris
CPS	BLANCHE ST (NW CORNER)	MICHILLINDA AV	CO	CO	08/08/2005 to 01/24/2006	2069124	300	LACFCD	LACFCD	Once Between May-September & Whenever CB ≥40% Full of Trash/Debris
CPS	MICHILLINDA AV (NW CORNER)	BLANCHE ST	CO	CO	08/08/2005 to 01/24/2006	2069125	300	LACFCD	LACFCD	Once Between May-September & Whenever CB ≥40% Full of Trash/Debris
CPS	COLORADO ST (NW CORNER)	MICHILLINDA AV	CO	CO	08/08/2005 to 01/24/2006	2069132	302	LACFCD	LACFCD	Once Between May-September & Whenever CB ≥40% Full of Trash/Debris
CPS	MICHILLINDA AV (SW CORNER)	COLORADO ST	CO	CO	08/08/2005 to 01/24/2006	2069134	300	LACFCD	LACFCD	Once Between May-September & Whenever CB ≥40% Full of Trash/Debris
CPS	MICHILLINDA AV (W CORNER)	VOLANTE DR	CO	CO	08/08/2005 to 01/24/2006	2069136	300	LACFCD	LACFCD	Once Between May-September & Whenever CB ≥40% Full of Trash/Debris
CPS	MOHAWK ST (NW CORNER)	MICHILLINDA AV	CO	CO	08/08/2005 to 01/24/2006	2069138	300	LACFCD	LACFCD	Once Between May-September & Whenever CB ≥40% Full of Trash/Debris
CPS	MOHAWK ST (SW CORNER)	MICHILLINDA AV	CO	CO	08/08/2005 to 01/24/2006	2069139	300	LACFCD	LACFCD	Once Between May-September & Whenever CB ≥40% Full of Trash/Debris
CPS	MICHILLINDA AV (NW CORNER)	LA ROSA RD	CO	CO	08/08/2005 to 01/24/2006	2069141	300	LACFCD	LACFCD	Once Between May-September & Whenever CB ≥40% Full of Trash/Debris
CPS	LA ROSA RD (NW CORNER)	MICHILLINDA AV	CO	CO	08/08/2005 to 01/24/2006	2069142	300	LACFCD	LACFCD	Once Between May-September & Whenever CB ≥40% Full of Trash/Debris
CPS	LA ROSA RD (SW CORNER)	MICHILLINDA AV	CO	CO	08/08/2005 to 01/24/2006	2069143	300	LACFCD	LACFCD	Once Between May-September & Whenever CB ≥40% Full of Trash/Debris
CPS	MOHAWK ST (S CORNER)	MICHILLINDA AV	CO	CO	08/08/2005 to 01/24/2006	2069198	300	LACFCD	LACFCD	Once Between May-September & Whenever CB ≥40% Full of Trash/Debris
CPS	ELMA RD (S CORNER)	MICHILLINDA AV	CO	CO	08/08/2005 to 01/24/2006	2069199	300	LACFCD	LACFCD	Once Between May-September & Whenever CB ≥40% Full of Trash/Debris
CPS	NAOMI AV (NW CORNER)	SUNSET BLVD	CO	CO	08/08/2005 to 01/24/2006	2070074	300	LACFCD	LACFCD	Once Between May-September & Whenever CB ≥40% Full of Trash/Debris
CPS	NAOMI AV (SE CORNER)	OAK AV	CO	CO	08/08/2005 to 01/24/2006	2070076	300	LACFCD	LACFCD	Once Between May-September & Whenever CB ≥40% Full of Trash/Debris
CPS	LE ROY ST (SW CORNER)	N OAK AVE.	CO	CO	08/08/2005 to 01/24/2006	2070078	300	LACFCD	LACFCD	Once Between May-September & Whenever CB ≥40% Full of Trash/Debris
CPS	LEROY ST (SW CORNER)	OAK AV	CO	CO	08/08/2005 to 01/24/2006	2070079	300	LACFCD	LACFCD	Once Between May-September & Whenever CB ≥40% Full of Trash/Debris
CPS	OAK AV (NW CORNER)	LEROY ST	CO	CO	08/08/2005 to 01/24/2006	2070080	300	LACFCD	LACFCD	Once Between May-September & Whenever CB ≥40% Full of Trash/Debris
CPS	DUARTE RD (SW CORNER)	OAK AV	CO	CO	08/08/2005 to 01/24/2006	2070081	300	LACFCD	LACFCD	Once Between May-September & Whenever CB ≥40% Full of Trash/Debris
CPS	DUARTE RD (NE CORNER)	ENCINITA AV	CO	CO	08/08/2005 to 01/24/2006	2070082	300	LACFCD	LACFCD	Once Between May-September & Whenever CB ≥40% Full of Trash/Debris
CPS	DUARTE RD (NW CORNER)	OAK AV	CO	CO	08/08/2005 to 01/24/2006	2070083	300	LACFCD	LACFCD	Once Between May-September & Whenever CB ≥40% Full of Trash/Debris
CPS	OAK AV (NE CORNER)	CAMINO REAL	CO	CO	08/08/2005 to 01/24/2006	2070092	300	LACFCD	LACFCD	Once Between May-September & Whenever CB ≥40% Full of Trash/Debris
CPS	OAK AV (SW CORNER)	CAMINO REAL	CO	CO	08/08/2005 to 01/24/2006	2070093	300	LACFCD	LACFCD	Once Between May-September & Whenever CB ≥40% Full of Trash/Debris
CPS	OAK AV (NW CORNER)	CAMINO REAL	CO	CO	08/08/2005 to 01/24/2006	2070094	300	LACFCD	LACFCD	Once Between May-September & Whenever CB ≥40% Full of Trash/Debris
CPS	TEMPLE CITY BLVD (NE CORNER)	LEMON AV	CO	CO	08/08/2005 to 01/24/2006	2070098	300	LACFCD	LACFCD	Once Between May-September & Whenever CB ≥40% Full of Trash/Debris
CPS	TEMPLE CITY BLVD (NE CORNER)	CAMINO REAL AV	CO	CO	08/08/2005 to 01/24/2006	2070102	300	LACFCD	LACFCD	Once Between May-September & Whenever CB ≥40% Full of Trash/Debris
CPS	CAMINO REAL AV (SW CORNER)	BARELA AV	CO	CO	08/08/2005 to 01/24/2006	2070103	300	LACFCD	LACFCD	Once Between May-September & Whenever CB ≥40% Full of Trash/Debris
CPS	BARELA AV (S CORNER)	BARELA AV	CO	CO	08/08/2005 to 01/24/2006	2070105	300	LACFCD	LACFCD	Once Between May-September & Whenever CB ≥40% Full of Trash/Debris
CPS	NAOMI AV (NW CORNER)	GOLDEN WEST AV	CO	CO	08/08/2005 to 01/24/2006	2070320	300	LACFCD	LACFCD	Once Between May-September & Whenever CB ≥40% Full of Trash/Debris
CPS	NAOMI AV (SW CORNER)	GOLDEN WEST AV	CO	CO	08/08/2005 to 01/24/2006	2070321	307	LACFCD	LACFCD	Once Between May-September & Whenever CB ≥40% Full of Trash/Debris

Part VI.E.5.c.i -
Monitoring and Reporting Requirements
L.A. County MS4 Permit
County of Los Angeles

Certified Full Capture Systems Database

Date: 09/22/2016
Reporting Year: 2016
Prepared By:AN

Col. 1	Col. 2	Col. 3	Col. 4	Col. 5	Col. 6	Col. 7	Col. 8	Col. 9	Col. 10	Col. 11
Certified FCD(s) Installed	FCD Location	Nearest Cross Street	FCD Owner	FCD Maintained By	FCD Installation Date	CB ID No. Served by FCD	CB Type	CB Owner	CB Maintained By	Frequency of FCD Maintenance and other O&M comments
CPS	ULMUS DR (SE CORNER)	ST JOHNSWOOD DR	CO	CO	08/08/2005 to 01/24/2006	1231181	300	LACFCD	LACFCD	Once Between May-September & Whenever CB ≥40% Full of Trash/Debris
CPS	COMPTON AV (E CORNER)	GLENN ANDER FWY	CO	CO	08/08/2005 to 01/24/2006	1755381	301	LACFCD	LACFCD	Once Between May-September & Whenever CB ≥40% Full of Trash/Debris
CPS	SAN PASQUAL ST (NW CORNER)	SIERRA VISTA AV	CO	CO	08/08/2005 to 01/24/2006	2016394	300	LACFCD	LACFCD	Once Between May-September & Whenever CB ≥40% Full of Trash/Debris
CPS	SAN PASQUAL ST (SW CORNER)	SIERRA VISTA AV	CO	CO	08/08/2005 to 01/24/2006	2016396	300	LACFCD	LACFCD	Once Between May-September & Whenever CB ≥40% Full of Trash/Debris
CPS	THORNDALE RD (NW CORNER)	LOTUS AVE	CO	CO	08/08/2005 to 01/24/2006	2016432	300	LACFCD	LACFCD	Once Between May-September & Whenever CB ≥40% Full of Trash/Debris
CPS	HUNTINGTON DR (MEDIUM)	EL CAMPO DR	CO	CO	08/08/2005 to 01/24/2006	2017274		LACFCD	LACFCD	Once Between May-September & Whenever CB ≥40% Full of Trash/Debris
CPS	HUNTINGTON DR (MEDIUM)	EL CAMPO DR	CO	CO	08/08/2005 to 01/24/2006	2017279		LACFCD	LACFCD	Once Between May-September & Whenever CB ≥40% Full of Trash/Debris
CPS	E WOODBURY RD (NE CORNER)	RAYMOND LN	CO	CO	08/08/2005 to 01/24/2006	1907014		LACFCD	LACFCD	Once Between May-September & Whenever CB ≥40% Full of Trash/Debris
CPS	E WOODBURY RD (NORTH)	SUMMIT AVE	CO	CO	08/08/2005 to 01/24/2006	1907334	300	LACFCD	LACFCD	Once Between May-September & Whenever CB ≥40% Full of Trash/Debris
CPS	MCKINLEY AV (SW CORNER)	131ST ST	CO	CO	08/08/2005 to 01/24/2006	1756128	300	LACFCD	LACFCD	Once Between May-September & Whenever CB ≥40% Full of Trash/Debris
CPS	135TH ST (SW CORNER)	W OF STANFORD AV	CO	CO	08/08/2005 to 01/24/2006	1756362	300	LACFCD	LACFCD	Once Between May-September & Whenever CB ≥40% Full of Trash/Debris
CPS	CALAVERAS ST (SE CORNER)	GARFIELD AVE	CO	CO	08/08/2005 to 01/24/2006	1907064	300	LACFCD	LACFCD	Once Between May-September & Whenever CB ≥40% Full of Trash/Debris
CPS	S LOTUS AVE (SW CORNER)	YORKSHIRE RD	CO	CO	08/08/2005 to 01/24/2006	2016026	300	LACFCD	LACFCD	Once Between May-September & Whenever CB ≥40% Full of Trash/Debris
CPS	MICHIGAN BLVD (SE CORNER)	ANITA AVE	CO	CO	08/08/2005 to 01/24/2006	2016284	300	LACFCD	LACFCD	Once Between May-September & Whenever CB ≥40% Full of Trash/Debris
CPS	N VISTA ST (SW CORNER)	S OF E RAVENDALE RD	CO	CO	08/08/2005 to 01/24/2006	2017008	300	LACFCD	LACFCD	Once Between May-September & Whenever CB ≥40% Full of Trash/Debris
CPS	E FAIRVIEW AV (NE CORNER)	N MUSCATEL AV	CO	CO	08/08/2005 to 01/24/2006	2017050	300	LACFCD	LACFCD	Once Between May-September & Whenever CB ≥40% Full of Trash/Debris
CPS	N MUSCATEL AV (NE CORNER)	E GREENWOOD AV	CO	CO	08/08/2005 to 01/24/2006	2017061	300	LACFCD	LACFCD	Once Between May-September & Whenever CB ≥40% Full of Trash/Debris
CPS	E DUARTE RD (NW CORNER)	MUSCATEL AV	CO	CO	08/08/2005 to 01/24/2006	2017227	300	LACFCD	LACFCD	Once Between May-September & Whenever CB ≥40% Full of Trash/Debris
CPS	MICHILLINDA AV (NE CORNER)	VOLANTE DR	CO	CO	08/08/2005 to 01/24/2006	2069135	300	LACFCD	LACFCD	Once Between May-September & Whenever CB ≥40% Full of Trash/Debris
CPS	MERLON AVE (SE CORNER)	E GREEN ST	CO	CO	08/08/2005 to 01/24/2006	2016059	300	CO	LACFCD	Once Between May-September & Whenever CB ≥40% Full of Trash/Debris
CPS	N MICHILLINDA AVE (SW CORNER)	ALLEY	CO	CO	08/08/2005 to 01/24/2006	2068473	303	LACFCD	LACFCD	Once Between May-September & Whenever CB ≥40% Full of Trash/Debris
CPS	101ST ST (SW CORNER)	VERMONT AV	CO	CO	08/08/2005 to 01/24/2006	1699369	300	LACFCD	LACFCD	Once Between May-September & Whenever CB ≥40% Full of Trash/Debris
CPS	PARWAY CALABASAS	VENTURA BLVD	CO	CO	08/28/2012 to 03/05/2013	1191194	300	CO	LACFCD	Once Between May-September & Whenever CB ≥40% Full of Trash/Debris
CPS	PARWAY CALABASAS	VENTURA BLVD	CO	CO	08/28/2012 to 03/05/2013	1191195	300	CO	LACFCD	Once Between May-September & Whenever CB ≥40% Full of Trash/Debris
CPS	PRIVATE DWY	OLD SCANDIA LN	CO	CO	08/28/2012 to 03/05/2013	1191207	304	LACFCD	LACFCD	Once Between May-September & Whenever CB ≥40% Full of Trash/Debris
CPS	OLD SCANDIA LN	PRIVATE DWY	CO	CO	08/28/2012 to 03/05/2013	1191209	300	LACFCD	LACFCD	Once Between May-September & Whenever CB ≥40% Full of Trash/Debris
CPS	W 108 TH ST	S NORMANDIE AV	CO	CO	08/28/2012 to 03/05/2013	1645046	300	LACFCD	LACFCD	Once Between May-September & Whenever CB ≥40% Full of Trash/Debris
CPS	S NORMANDIE AV	W 109 TH ST	CO	CO	08/28/2012 to 03/05/2013	1645048	300	LACFCD	LACFCD	Once Between May-September & Whenever CB ≥40% Full of Trash/Debris
CPS	S NORMANDIE AV	W 88 TH ST	CO	CO	08/28/2012 to 03/05/2013	1699124	300	LACFCD	LACFCD	Once Between May-September & Whenever CB ≥40% Full of Trash/Debris
CPS	S NORMANDIE AV	W 88 TH ST	CO	CO	08/28/2012 to 03/05/2013	1699125	300	LACFCD	LACFCD	Once Between May-September & Whenever CB ≥40% Full of Trash/Debris
CPS	W 88 TH ST	S NORMANDIE AV	CO	CO	08/28/2012 to 03/05/2013	1699126	300	LACFCD	LACFCD	Once Between May-September & Whenever CB ≥40% Full of Trash/Debris
CPS	W 88 TH ST	S BUDLONG AV	CO	CO	08/28/2012 to 03/05/2013	1699128	300	LACFCD	LACFCD	Once Between May-September & Whenever CB ≥40% Full of Trash/Debris
CPS	W 88 TH ST	S VERMONT AV	CO	CO	08/28/2012 to 03/05/2013	1699130	300	LACFCD	LACFCD	Once Between May-September & Whenever CB ≥40% Full of Trash/Debris
CPS	W 103 TH ST	S NORMANDIE AV	CO	CO	08/28/2012 to 03/05/2013	1699243	300	LACFCD	LACFCD	Once Between May-September & Whenever CB ≥40% Full of Trash/Debris
CPS	W 103 TH ST	S BUDLONG AV	CO	CO	08/28/2012 to 03/05/2013	1699244	300	LACFCD	LACFCD	Once Between May-September & Whenever CB ≥40% Full of Trash/Debris
CPS	S BUDLONG AV	W 103 TH ST	CO	CO	08/28/2012 to 03/05/2013	1699246	300	LACFCD	LACFCD	Once Between May-September & Whenever CB ≥40% Full of Trash/Debris
CPS	W 103 TH ST	S BUDLONG AV	CO	CO	08/28/2012 to 03/05/2013	1699249	300	LACFCD	LACFCD	Once Between May-September & Whenever CB ≥40% Full of Trash/Debris
CPS	W 103 TH ST	S VERMONT AV	CO	CO	08/28/2012 to 03/05/2013	1699251	300	LACFCD	LACFCD	Once Between May-September & Whenever CB ≥40% Full of Trash/Debris
CPS	W 103 TH ST	S VERMONT AV	CO	CO	08/28/2012 to 03/05/2013	1699253	300	LACFCD	LACFCD	Once Between May-September & Whenever CB ≥40% Full of Trash/Debris
CPS	S VERMONT AV	W 103 TH ST	CO	CO	08/28/2012 to 03/05/2013	1699371	300	LACFCD	LACFCD	Once Between May-September & Whenever CB ≥40% Full of Trash/Debris
CPS	W 106 TH ST	S VERMONT AV	CO	CO	08/28/2012 to 03/05/2013	1700118	300	LACFCD	LACFCD	Once Between May-September & Whenever CB ≥40% Full of Trash/Debris
CPS	BREMBERTON WY	W 121 TH ST	CO	CO	08/28/2012 to 03/05/2013	1700232	307	LACFCD	LACFCD	Once Between May-September & Whenever CB ≥40% Full of Trash/Debris
CPS	BREMBERTON WY	W 121 TH ST	CO	CO	08/28/2012 to 03/05/2013	1700233	307	LACFCD	LACFCD	Once Between May-September & Whenever CB ≥40% Full of Trash/Debris
CPS	W 121 TH ST	S MAIN ST	CO	CO	08/28/2012 to 03/05/2013	1700236	307	LACFCD	LACFCD	Once Between May-September & Whenever CB ≥40% Full of Trash/Debris
CPS	W 109TH PL	S NORMANDIE AV	CO	CO	08/28/2012 to 03/05/2013	1700243	300	LACFCD	LACFCD	Once Between May-September & Whenever CB ≥40% Full of Trash/Debris
CPS	S BUDLONG AV	W 10TH ST	CO	CO	08/28/2012 to 03/05/2013	1700248	300	LACFCD	LACFCD	Once Between May-September & Whenever CB ≥40% Full of Trash/Debris
CPS	W 10TH ST	S NORMANDIE AV	CO	CO	08/28/2012 to 03/05/2013	1700251	300	LACFCD	LACFCD	Once Between May-September & Whenever CB ≥40% Full of Trash/Debris
CPS	W 10TH ST	S BUDLONG AV	CO	CO	08/28/2012 to 03/05/2013	1700252	300	LACFCD	LACFCD	Once Between May-September & Whenever CB ≥40% Full of Trash/Debris
CPS	S SAN PEDRO ST	W 122ND ST	CO	CO	08/28/2012 to 03/05/2013	1701006	300	LACFCD	LACFCD	Once Between May-September & Whenever CB ≥40% Full of Trash/Debris
CPS	S SAN PEDRO ST	E 126TH ST	CO	CO	08/28/2012 to 03/05/2013	1701009	300	LACFCD	LACFCD	Once Between May-September & Whenever CB ≥40% Full of Trash/Debris
CPS	E 129TH ST	TOWNE AV	CO	CO	08/28/2012 to 03/05/2013	1701027	300	LACFCD	LACFCD	Once Between May-September & Whenever CB ≥40% Full of Trash/Debris
CPS	TOWNE AV	E 129TH ST	CO	CO	08/28/2012 to 03/05/2013	1701028	300	LACFCD	LACFCD	Once Between May-September & Whenever CB ≥40% Full of Trash/Debris
CPS	E 130TH ST	TOWNE AV	CO	CO	08/28/2012 to 03/05/2013	1701034	300	LACFCD	LACFCD	Once Between May-September & Whenever CB ≥40% Full of Trash/Debris
CPS	E 130TH ST	TOWNE AV	CO	CO	08/28/2012 to 03/05/2013	1701035	300	CO	LACFCD	Once Between May-September & Whenever CB ≥40% Full of Trash/Debris
CPS	S SAN PEDRO ST	E 132TH ST	CO	CO	08/28/2012 to 03/05/2013	1701063	300	LACFCD	LACFCD	Once Between May-September & Whenever CB ≥40% Full of Trash/Debris
CPS	S SAN PEDRO ST	E 132TH ST	CO	CO	08/28/2012 to 03/05/2013	1701064	300	LACFCD	LACFCD	Once Between May-September & Whenever CB ≥40% Full of Trash/Debris
CPS	S SAN PEDRO ST	E 132TH ST	CO	CO	08/28/2012 to 03/05/2013	1701065	300	LACFCD	LACFCD	Once Between May-September & Whenever CB ≥40% Full of Trash/Debris
CPS	MARKRIDGE RD	PENNSYLVANIA RD	CO	CO	08/28/2012 to 03/05/2013	1740005	300	LACFCD	LACFCD	Once Between May-September & Whenever CB ≥40% Full of Trash/Debris
CPS	MARKRIDGE RD	QUAIL CANYON RD	CO	CO	08/28/2012 to 03/05/2013	1740014	300	LACFCD	LACFCD	Once Between May-September & Whenever CB ≥40% Full of Trash/Debris
CPS	CLOUDCREST RD	MARKRIDGE RD	CO	CO	08/28/2012 to 03/05/2013	1740021	301	LACFCD	LACFCD	Once Between May-September & Whenever CB ≥40% Full of Trash/Debris
CPS	MARKRIDGE RD	CORTOLANE DR	CO	CO	08/28/2012 to 03/05/2013	1740023	300	LACFCD	LACFCD	Once Between May-September & Whenever CB ≥40% Full of Trash/Debris
CPS	MARKRIDGE RD	BROXBOURNE TER	CO	CO	08/28/2012 to 03/05/2013	1740024	300	LACFCD	LACFCD	Once Between May-September & Whenever CB ≥40% Full of Trash/Debris
CPS	CLOUDCREST RD	RAMSDELL AV	CO	CO	08/28/2012 to 03/05/2013	1740034	300	LACFCD	LACFCD	Once Between May-September & Whenever CB ≥40% Full of Trash/Debris
CPS	HIGHRIDGE RD	RAMSDELL AV	CO	CO	08/28/2012 to 03/05/2013	1740035	300	LACFCD	LACFCD	Once Between May-September & Whenever CB ≥40% Full of Trash/Debris
CPS	MARKRIDGE RD	RAMSDELL AV	CO	CO	08/28/2012 to 03/05/2013	1740037	300	LACFCD	LACFCD	Once Between May-September & Whenever CB ≥40% Full of Trash/Debris
CPS	PENNSYLVANIA AV	HENRIETTA AV	CO	CO	08/28/2012 to 03/05/2013	1740265	301	LACFCD	LACFCD	Once Between May-September & Whenever CB ≥40% Full of Trash/Debris
CPS	HENRIETTA AV	DAVER AV	CO	CO	08/28/2012 to 03/05/2013	1740266	300	LACFCD	LACFCD	Once Between May-September & Whenever CB ≥40% Full of Trash/Debris
CPS	HENRIETTA AV	DAVER AV	CO	CO	08/28/2012 to 03/05/2013	1740267	300	LACFCD	LACFCD	Once Between May-September & Whenever CB ≥40% Full of Trash/Debris
CPS	CLOUD AVE	HENRIETTA AV	CO	CO	08/28/2012 to 03/05/2013	1740269	300	LACFCD	LACFCD	Once Between May-September & Whenever CB ≥40% Full of Trash/Debris
CPS	EL CAMINITO	PENNSYLVANIA AV	CO	CO	08/28/2012 to 03/05/2013	1740298	300	LACFCD	LACFCD	Once Between May-September & Whenever CB ≥40% Full of Trash/Debris

Part VI.E.5.c.i -
Monitoring and Reporting Requirements
L.A. County MS4 Permit
County of Los Angeles

Certified Full Capture Systems Database

Date: 09/22/2016
Reporting Year: 2016
Prepared By:AN

Col. 1	Col. 2	Col. 3	Col. 4	Col. 5	Col. 6	Col. 7	Col. 8	Col. 9	Col. 10	Col. 11
Certified FCD(s) Installed	FCD Location	Nearest Cross Street	FCD Owner	FCD Maintained By	FCD Installation Date	CB ID No. Served by FCD	CB Type	CB Owner	CB Maintained By	Frequency of FCD Maintenance and other O&M comments
CPS	SANTA CARLOTTA ST	CLOUD AVE	CO	CO	08/28/2012 to 03/05/2013	1740299	300	LACFCD	LACFCD	Once Between May-September & Whenever CB ≥40% Full of Trash/Debris
CPS	ORANGE AV	CECILVILLE AV	CO	CO	08/28/2012 to 03/05/2013	1740314	300	LACFCD	LACFCD	Once Between May-September & Whenever CB ≥40% Full of Trash/Debris
CPS	ORANGE AV	EL ADOBE LN	CO	CO	08/28/2012 to 03/05/2013	1740316	300	LACFCD	LACFCD	Once Between May-September & Whenever CB ≥40% Full of Trash/Debris
CPS	PINEGLEN RD	MOUNTAIN PINE DR	CO	CO	08/28/2012 to 03/05/2013	1740334	301	LACFCD	LACFCD	Once Between May-September & Whenever CB ≥40% Full of Trash/Debris
CPS	MARKRIDGE RD	PENNSYLVANIA AV	CO	CO	08/28/2012 to 03/05/2013	1740358	300	LACFCD	LACFCD	Once Between May-September & Whenever CB ≥40% Full of Trash/Debris
CPS	RAMSDELL AV	COMMUNITY AV	CO	CO	08/28/2012 to 03/05/2013	1741022	300	LACFCD	LACFCD	Once Between May-September & Whenever CB ≥40% Full of Trash/Debris
CPS	PROSPECT AV	CLOUD AVE	CO	CO	08/28/2012 to 03/05/2013	1741028	300	LACFCD	LACFCD	Once Between May-September & Whenever CB ≥40% Full of Trash/Debris
CPS	MARY ST	DYER AV	CO	CO	08/28/2012 to 03/05/2013	1741043	302	LACFCD	LACFCD	Once Between May-September & Whenever CB ≥40% Full of Trash/Debris
CPS	COMMUNITY AV	LA CRESCENTA AV	CO	CO	08/28/2012 to 03/05/2013	1741046	300	LACFCD	LACFCD	Once Between May-September & Whenever CB ≥40% Full of Trash/Debris
CPS	ROSEMONT AV	LOS AMIGOS ST	CO	CO	08/28/2012 to 03/05/2013	1741085	302	LACFCD	LACFCD	Once Between May-September & Whenever CB ≥40% Full of Trash/Debris
CPS	RAMSDELL AV	FAIRMOUNT AV	CO	CO	08/28/2012 to 03/05/2013	1741104	300	LACFCD	LACFCD	Once Between May-September & Whenever CB ≥40% Full of Trash/Debris
CPS	FRANKLIN ST	RAMSDELL AV	CO	CO	08/28/2012 to 03/05/2013	1741106	303	LACFCD	LACFCD	Once Between May-September & Whenever CB ≥40% Full of Trash/Debris
CPS	FOOTHILL BLVD	CLOUD AVE	CO	CO	08/28/2012 to 03/05/2013	1741122	300	LACFCD	LACFCD	Once Between May-September & Whenever CB ≥40% Full of Trash/Debris
CPS	LA CRESCENTA AV	LOS OLIVOS LN	CO	CO	08/28/2012 to 03/05/2013	1741124	300	LACFCD	LACFCD	Once Between May-September & Whenever CB ≥40% Full of Trash/Debris
CPS	FOOTHILL BLVD	PENNSYLVANIA AV	CO	CO	08/28/2012 to 03/05/2013	1741125	300	LACFCD	LACFCD	Once Between May-September & Whenever CB ≥40% Full of Trash/Debris
CPS	MARY ST	ROSEMONT AV	CO	CO	08/28/2012 to 03/05/2013	1741259	300	LACFCD	LACFCD	Once Between May-September & Whenever CB ≥40% Full of Trash/Debris
CPS	ALTURA AV	LA CRESCENTA AV	CO	CO	08/28/2012 to 03/05/2013	1741265	300	LACFCD	LACFCD	Once Between May-September & Whenever CB ≥40% Full of Trash/Debris
CPS	E SLAUSON AV	HOOPER AV	CO	CO	08/28/2012 to 03/05/2013	1752068	300	LACFCD	LACFCD	Once Between May-September & Whenever CB ≥40% Full of Trash/Debris
CPS	E 58TH PL	HOOPER AV	CO	CO	08/28/2012 to 03/05/2013	1752070	300	LACFCD	LACFCD	Once Between May-September & Whenever CB ≥40% Full of Trash/Debris
CPS	HOOPER AV	E 58TH PL	CO	CO	08/28/2012 to 03/05/2013	1752071	300	LACFCD	LACFCD	Once Between May-September & Whenever CB ≥40% Full of Trash/Debris
CPS	E SLAUSON AV	S CENTRAL AV	CO	CO	08/28/2012 to 03/05/2013	1752073	300	LACFCD	LACFCD	Once Between May-September & Whenever CB ≥40% Full of Trash/Debris
CPS	E SLAUSON AV	S CENTRAL AV	CO	CO	08/28/2012 to 03/05/2013	1752074	300	LACFCD	LACFCD	Once Between May-September & Whenever CB ≥40% Full of Trash/Debris
CPS	S CENTRAL AV	E 58TH PL	CO	CO	08/28/2012 to 03/05/2013	1752075	300	LACFCD	LACFCD	Once Between May-September & Whenever CB ≥40% Full of Trash/Debris
CPS	E 58TH PL	S CENTRAL AV	CO	CO	08/28/2012 to 03/05/2013	1752076	300	LACFCD	LACFCD	Once Between May-September & Whenever CB ≥40% Full of Trash/Debris
CPS	E 58TH DR	S CENTRAL AV	CO	CO	08/28/2012 to 03/05/2013	1752079	300	LACFCD	LACFCD	Once Between May-September & Whenever CB ≥40% Full of Trash/Debris
CPS	E 58TH DR	S CENTRAL AV	CO	CO	08/28/2012 to 03/05/2013	1752080	300	LACFCD	LACFCD	Once Between May-September & Whenever CB ≥40% Full of Trash/Debris
CPS	HOOPER AV	E 58TH DR	CO	CO	08/28/2012 to 03/05/2013	1752081	300	LACFCD	LACFCD	Once Between May-September & Whenever CB ≥40% Full of Trash/Debris
CPS	E 58TH DR	HOOPER AV	CO	CO	08/28/2012 to 03/05/2013	1752082	300	LACFCD	LACFCD	Once Between May-September & Whenever CB ≥40% Full of Trash/Debris
CPS	HOOPER AV	E 58TH DR	CO	CO	08/28/2012 to 03/05/2013	1752083	300	LACFCD	LACFCD	Once Between May-September & Whenever CB ≥40% Full of Trash/Debris
CPS	E 58TH DR	HOOPER AV	CO	CO	08/28/2012 to 03/05/2013	1752084	300	LACFCD	LACFCD	Once Between May-September & Whenever CB ≥40% Full of Trash/Debris
CPS	HOOPER AV	E 59TH ST	CO	CO	08/28/2012 to 03/05/2013	1752086	300	LACFCD	LACFCD	Once Between May-September & Whenever CB ≥40% Full of Trash/Debris
CPS	E 59TH PL	HOOPER AV	CO	CO	08/28/2012 to 03/05/2013	1752087	300	LACFCD	LACFCD	Once Between May-September & Whenever CB ≥40% Full of Trash/Debris
CPS	HOOPER AV	E 59TH ST	CO	CO	08/28/2012 to 03/05/2013	1752088	300	LACFCD	LACFCD	Once Between May-September & Whenever CB ≥40% Full of Trash/Debris
CPS	E 60TH ST	HOOPER AV	CO	CO	08/28/2012 to 03/05/2013	1752089	300	LACFCD	LACFCD	Once Between May-September & Whenever CB ≥40% Full of Trash/Debris
CPS	HOOPER AV	E 60TH ST	CO	CO	08/28/2012 to 03/05/2013	1752090	300	LACFCD	LACFCD	Once Between May-September & Whenever CB ≥40% Full of Trash/Debris
CPS	E 61ST ST	HOOPER AV	CO	CO	08/28/2012 to 03/05/2013	1752091	300	LACFCD	LACFCD	Once Between May-September & Whenever CB ≥40% Full of Trash/Debris
CPS	HOOPER AV	E 61ST ST	CO	CO	08/28/2012 to 03/05/2013	1752092	300	LACFCD	LACFCD	Once Between May-September & Whenever CB ≥40% Full of Trash/Debris
CPS	E 61ST ST	HOOPER AV	CO	CO	08/28/2012 to 03/05/2013	1752093	300	LACFCD	LACFCD	Once Between May-September & Whenever CB ≥40% Full of Trash/Debris
CPS	HOOPER AV	E 61ST ST	CO	CO	08/28/2012 to 03/05/2013	1752094	300	LACFCD	LACFCD	Once Between May-September & Whenever CB ≥40% Full of Trash/Debris
CPS	E 60TH ST	HOOPER AV	CO	CO	08/28/2012 to 03/05/2013	1752095	300	LACFCD	LACFCD	Once Between May-September & Whenever CB ≥40% Full of Trash/Debris
CPS	HOOPER AV	E 60TH ST	CO	CO	08/28/2012 to 03/05/2013	1752096	300	LACFCD	LACFCD	Once Between May-September & Whenever CB ≥40% Full of Trash/Debris
CPS	E 59TH PL	HOOPER AV	CO	CO	08/28/2012 to 03/05/2013	1752097	300	LACFCD	LACFCD	Once Between May-September & Whenever CB ≥40% Full of Trash/Debris
CPS	HOOPER AV	E 59TH PL	CO	CO	08/28/2012 to 03/05/2013	1752098	300	LACFCD	LACFCD	Once Between May-September & Whenever CB ≥40% Full of Trash/Debris
CPS	E 59TH ST	HOOPER AV	CO	CO	08/28/2012 to 03/05/2013	1752099	300	LACFCD	LACFCD	Once Between May-September & Whenever CB ≥40% Full of Trash/Debris
CPS	HOOPER AV	E 59TH ST	CO	CO	08/28/2012 to 03/05/2013	1752100	300	LACFCD	LACFCD	Once Between May-September & Whenever CB ≥40% Full of Trash/Debris
CPS	RANDOLPH ST	SOUTH AV	CO	CO	08/28/2012 to 03/05/2013	1752116	300	LACFCD	LACFCD	Once Between May-September & Whenever CB ≥40% Full of Trash/Debris
CPS	PARMELEE AV	E 68TH ST	CO	CO	08/28/2012 to 03/05/2013	1753037	300	LACFCD	LACFCD	Once Between May-September & Whenever CB ≥40% Full of Trash/Debris
CPS	PARMELEE AV	E 68TH ST	CO	CO	08/28/2012 to 03/05/2013	1753038	300	LACFCD	LACFCD	Once Between May-September & Whenever CB ≥40% Full of Trash/Debris
CPS	E 68TH ST	PARMELEE AV	CO	CO	08/28/2012 to 03/05/2013	1753039	300	LACFCD	LACFCD	Once Between May-September & Whenever CB ≥40% Full of Trash/Debris
CPS	E 71TH ST	HOLMES AV	CO	CO	08/28/2012 to 03/05/2013	1753040	300	LACFCD	LACFCD	Once Between May-September & Whenever CB ≥40% Full of Trash/Debris
CPS	E 69TH ST	HOLMES AV	CO	CO	08/28/2012 to 03/05/2013	1753042	300	LACFCD	LACFCD	Once Between May-September & Whenever CB ≥40% Full of Trash/Debris
CPS	E 71ST ST	HOLMES AV	CO	CO	08/28/2012 to 03/05/2013	1753045	300	LACFCD	LACFCD	Once Between May-September & Whenever CB ≥40% Full of Trash/Debris
CPS	HOLMES AV	E 71ST ST	CO	CO	08/28/2012 to 03/05/2013	1753046	300	LACFCD	LACFCD	Once Between May-September & Whenever CB ≥40% Full of Trash/Debris
CPS	E 71ST ST	WILMINGTON AV	CO	CO	08/28/2012 to 03/05/2013	1753048	300	LACFCD	LACFCD	Once Between May-September & Whenever CB ≥40% Full of Trash/Debris
CPS	E 71ST ST	WILMINGTON AV	CO	CO	08/28/2012 to 03/05/2013	1753049	300	LACFCD	LACFCD	Once Between May-September & Whenever CB ≥40% Full of Trash/Debris
CPS	WILSON AV	E FLORENCE AV	CO	CO	08/28/2012 to 03/05/2013	1753052	300	LACFCD	LACFCD	Once Between May-September & Whenever CB ≥40% Full of Trash/Debris
CPS	CROCKET BLVD	CROCKET BLVD	CO	CO	08/28/2012 to 03/05/2013	1753057	300	LACFCD	LACFCD	Once Between May-September & Whenever CB ≥40% Full of Trash/Debris
CPS	CONVERSE AV	E GAGE AV	CO	CO	08/28/2012 to 03/05/2013	1753065	300	LACFCD	LACFCD	Once Between May-September & Whenever CB ≥40% Full of Trash/Debris
CPS	CONVERSE AV	E GAGE AV	CO	CO	08/28/2012 to 03/05/2013	1753066	300	LACFCD	LACFCD	Once Between May-September & Whenever CB ≥40% Full of Trash/Debris
CPS	MIRAMONTE	E GAGE AV	CO	CO	08/28/2012 to 03/05/2013	1753068	300	LACFCD	LACFCD	Once Between May-September & Whenever CB ≥40% Full of Trash/Debris
CPS	MAKEE	E GAGE AV	CO	CO	08/28/2012 to 03/05/2013	1753075	300	LACFCD	LACFCD	Once Between May-September & Whenever CB ≥40% Full of Trash/Debris
CPS	MAKEE	E GAGE AV	CO	CO	08/28/2012 to 03/05/2013	1753076	300	LACFCD	LACFCD	Once Between May-September & Whenever CB ≥40% Full of Trash/Debris
CPS	HOOPER AV	E 62ND ST	CO	CO	08/28/2012 to 03/05/2013	1753077	300	LACFCD	LACFCD	Once Between May-September & Whenever CB ≥40% Full of Trash/Debris
CPS	HOOPER AV	E 62ND ST	CO	CO	08/28/2012 to 03/05/2013	1753078	300	LACFCD	LACFCD	Once Between May-September & Whenever CB ≥40% Full of Trash/Debris
CPS	E 62ND ST	HOOPER AV	CO	CO	08/28/2012 to 03/05/2013	1753079	300	LACFCD	LACFCD	Once Between May-September & Whenever CB ≥40% Full of Trash/Debris
CPS	HOOPER AV	E 63RD ST	CO	CO	08/28/2012 to 03/05/2013	1753082	300	LACFCD	LACFCD	Once Between May-September & Whenever CB ≥40% Full of Trash/Debris
CPS	HOOPER AV	E GAGE AV	CO	CO	08/28/2012 to 03/05/2013	1753083	300	LACFCD	LACFCD	Once Between May-September & Whenever CB ≥40% Full of Trash/Debris
CPS	E 64TH ST	HOOPER AV	CO	CO	08/28/2012 to 03/05/2013	1753084	300	LACFCD	LACFCD	Once Between May-September & Whenever CB ≥40% Full of Trash/Debris
CPS	E 64TH ST	HOOPER AV	CO	CO	08/28/2012 to 03/05/2013	1753085	300	LACFCD	LACFCD	Once Between May-September & Whenever CB ≥40% Full of Trash/Debris
CPS	HOOPER AV	E 65TH ST	CO	CO	08/28/2012 to 03/05/2013	1753086	300	LACFCD	LACFCD	Once Between May-September & Whenever CB ≥40% Full of Trash/Debris

Part VI.E.5.c.i -
Monitoring and Reporting Requirements
L.A. County MS4 Permit
County of Los Angeles

Certified Full Capture Systems Database

Date: 09/22/2016
Reporting Year: 2016
Prepared By:AN

Col. 1	Col. 2	Col. 3	Col. 4	Col. 5	Col. 6	Col. 7	Col. 8	Col. 9	Col. 10	Col. 11
Certified FCD(s) Installed	FCD Location	Nearest Cross Street	FCD Owner	FCD Maintained By	FCD Installation Date	CB ID No. Served by FCD	CB Type	CB Owner	CB Maintained By	Frequency of FCD Maintenance and other O&M comments
CPS	E 65TH ST	HOOPER AV	CO	CO	08/28/2012 to 03/05/2013	1753087	300	LACFCD	LACFCD	Once Between May-September & Whenever CB ≥40% Full of Trash/Debris
CPS	HOOPER AV	E 66TH ST	CO	CO	08/28/2012 to 03/05/2013	1753088	300	LACFCD	LACFCD	Once Between May-September & Whenever CB ≥40% Full of Trash/Debris
CPS	E 66TH ST	HOOPER AV	CO	CO	08/28/2012 to 03/05/2013	1753089	300	LACFCD	LACFCD	Once Between May-September & Whenever CB ≥40% Full of Trash/Debris
CPS	HOOPER AV	E 67TH ST	CO	CO	08/28/2012 to 03/05/2013	1753091	300	LACFCD	LACFCD	Once Between May-September & Whenever CB ≥40% Full of Trash/Debris
CPS	E 67TH ST	HOOPER AV	CO	CO	08/28/2012 to 03/05/2013	1753092	300	LACFCD	LACFCD	Once Between May-September & Whenever CB ≥40% Full of Trash/Debris
CPS	E 67TH ST	HOOPER AV	CO	CO	08/28/2012 to 03/05/2013	1753093	300	LACFCD	LACFCD	Once Between May-September & Whenever CB ≥40% Full of Trash/Debris
CPS	E 68TH ST	HOOPER AV	CO	CO	08/28/2012 to 03/05/2013	1753095	300	LACFCD	LACFCD	Once Between May-September & Whenever CB ≥40% Full of Trash/Debris
CPS	HOOPER AV	E 68TH ST	CO	CO	08/28/2012 to 03/05/2013	1753096	300	LACFCD	LACFCD	Once Between May-September & Whenever CB ≥40% Full of Trash/Debris
CPS	HOOPER AV	E 68TH ST	CO	CO	08/28/2012 to 03/05/2013	1753097	300	LACFCD	LACFCD	Once Between May-September & Whenever CB ≥40% Full of Trash/Debris
CPS	HOOPER AV	E 68TH ST	CO	CO	08/28/2012 to 03/05/2013	1753098	300	LACFCD	LACFCD	Once Between May-September & Whenever CB ≥40% Full of Trash/Debris
CPS	E FLORENCE AV	HOOPER AV	CO	CO	08/28/2012 to 03/05/2013	1753099	300	LACFCD	LACFCD	Once Between May-September & Whenever CB ≥40% Full of Trash/Debris
CPS	E FLORENCE AV	HOOPER AV	CO	CO	08/28/2012 to 03/05/2013	1753100	300	LACFCD	LACFCD	Once Between May-September & Whenever CB ≥40% Full of Trash/Debris
CPS	HOOPER AV	E 73RD ST	CO	CO	08/28/2012 to 03/05/2013	1753101	300	LACFCD	LACFCD	Once Between May-September & Whenever CB ≥40% Full of Trash/Debris
CPS	E 73RD ST	S CENTRAL AV	CO	CO	08/28/2012 to 03/05/2013	1753103	300	LACFCD	LACFCD	Once Between May-September & Whenever CB ≥40% Full of Trash/Debris
CPS	E 73RD ST	S CENTRAL AV	CO	CO	08/28/2012 to 03/05/2013	1753104	300	LACFCD	LACFCD	Once Between May-September & Whenever CB ≥40% Full of Trash/Debris
CPS	E FLORENCE AV	HOOPER AV	CO	CO	08/28/2012 to 03/05/2013	1753112	300	LACFCD	LACFCD	Once Between May-September & Whenever CB ≥40% Full of Trash/Debris
CPS	HOOPER AV	E FLORENCE AV	CO	CO	08/28/2012 to 03/05/2013	1753113	300	LACFCD	LACFCD	Once Between May-September & Whenever CB ≥40% Full of Trash/Debris
CPS	E FLORENCE AV	HOOPER AV	CO	CO	08/28/2012 to 03/05/2013	1753114	300	LACFCD	LACFCD	Once Between May-September & Whenever CB ≥40% Full of Trash/Debris
CPS	HOOPER AV	E FLORENCE AV	CO	CO	08/28/2012 to 03/05/2013	1753115	300	LACFCD	LACFCD	Once Between May-September & Whenever CB ≥40% Full of Trash/Debris
CPS	E 71ST ST	HOOPER AV	CO	CO	08/28/2012 to 03/05/2013	1753116	300	LACFCD	LACFCD	Once Between May-September & Whenever CB ≥40% Full of Trash/Debris
CPS	E 71ST ST	HOOPER AV	CO	CO	08/28/2012 to 03/05/2013	1753118	300	LACFCD	LACFCD	Once Between May-September & Whenever CB ≥40% Full of Trash/Debris
CPS	HOOPER AV	E 71ST ST	CO	CO	08/28/2012 to 03/05/2013	1753119	300	LACFCD	LACFCD	Once Between May-September & Whenever CB ≥40% Full of Trash/Debris
CPS	E 70TH ST	HOOPER AV	CO	CO	08/28/2012 to 03/05/2013	1753120	300	LACFCD	LACFCD	Once Between May-September & Whenever CB ≥40% Full of Trash/Debris
CPS	HOOPER AV	E 70TH ST	CO	CO	08/28/2012 to 03/05/2013	1753121	300	LACFCD	LACFCD	Once Between May-September & Whenever CB ≥40% Full of Trash/Debris
CPS	HOOPER AV	E 70TH ST	CO	CO	08/28/2012 to 03/05/2013	1753122	300	LACFCD	LACFCD	Once Between May-September & Whenever CB ≥40% Full of Trash/Debris
CPS	E 70TH ST	HOOPER AV	CO	CO	08/28/2012 to 03/05/2013	1753123	300	LACFCD	LACFCD	Once Between May-September & Whenever CB ≥40% Full of Trash/Debris
CPS	E 69TH ST	HOOPER AV	CO	CO	08/28/2012 to 03/05/2013	1753124	300	LACFCD	LACFCD	Once Between May-September & Whenever CB ≥40% Full of Trash/Debris
CPS	E 69TH ST	HOOPER AV	CO	CO	08/28/2012 to 03/05/2013	1753125	300	LACFCD	LACFCD	Once Between May-September & Whenever CB ≥40% Full of Trash/Debris
CPS	HOOPER AV	E 69TH ST	CO	CO	08/28/2012 to 03/05/2013	1753126	300	LACFCD	LACFCD	Once Between May-September & Whenever CB ≥40% Full of Trash/Debris
CPS	HOOPER AV	E 69TH ST	CO	CO	08/28/2012 to 03/05/2013	1753127	300	LACFCD	LACFCD	Once Between May-September & Whenever CB ≥40% Full of Trash/Debris
CPS	E 83RD ST	HOOPER AV	CO	CO	08/28/2012 to 03/05/2013	1753331	300	LACFCD	LACFCD	Once Between May-September & Whenever CB ≥40% Full of Trash/Debris
CPS	E 83RD ST	HOOPER AV	CO	CO	08/28/2012 to 03/05/2013	1753332	300	LACFCD	LACFCD	Once Between May-September & Whenever CB ≥40% Full of Trash/Debris
CPS	E 82ND ST	HOOPER AV	CO	CO	08/28/2012 to 03/05/2013	1753333	300	LACFCD	LACFCD	Once Between May-September & Whenever CB ≥40% Full of Trash/Debris
CPS	E 82ND ST	HOOPER AV	CO	CO	08/28/2012 to 03/05/2013	1753334	300	LACFCD	LACFCD	Once Between May-September & Whenever CB ≥40% Full of Trash/Debris
CPS	HOOPER AV	E 81ST ST	CO	CO	08/28/2012 to 03/05/2013	1753336	300	LACFCD	LACFCD	Once Between May-September & Whenever CB ≥40% Full of Trash/Debris
CPS	E 80TH ST	HOOPER AV	CO	CO	08/28/2012 to 03/05/2013	1753337	300	LACFCD	LACFCD	Once Between May-September & Whenever CB ≥40% Full of Trash/Debris
CPS	HOOPER AV	E 80TH ST	CO	CO	08/28/2012 to 03/05/2013	1753338	300	LACFCD	LACFCD	Once Between May-September & Whenever CB ≥40% Full of Trash/Debris
CPS	NADEAU ST	HOOPER AV	CO	CO	08/28/2012 to 03/05/2013	1753339	300	LACFCD	LACFCD	Once Between May-September & Whenever CB ≥40% Full of Trash/Debris
CPS	NADEAU ST	HOOPER AV	CO	CO	08/28/2012 to 03/05/2013	1753340	303	LACFCD	LACFCD	Once Between May-September & Whenever CB ≥40% Full of Trash/Debris
CPS	E 78TH ST	HOOPER AV	CO	CO	08/28/2012 to 03/05/2013	1753347	300	LACFCD	LACFCD	Once Between May-September & Whenever CB ≥40% Full of Trash/Debris
CPS	HOOPER AV	E 78TH ST	CO	CO	08/28/2012 to 03/05/2013	1753348	300	LACFCD	LACFCD	Once Between May-September & Whenever CB ≥40% Full of Trash/Debris
CPS	HOOPER AV	E 78TH ST	CO	CO	08/28/2012 to 03/05/2013	1753349	300	LACFCD	LACFCD	Once Between May-September & Whenever CB ≥40% Full of Trash/Debris
CPS	HOOPER AV	E 75TH ST	CO	CO	08/28/2012 to 03/05/2013	1753352	300	LACFCD	LACFCD	Once Between May-September & Whenever CB ≥40% Full of Trash/Debris
CPS	E 75TH ST	HOOPER AV	CO	CO	08/28/2012 to 03/05/2013	1753353	300	LACFCD	LACFCD	Once Between May-September & Whenever CB ≥40% Full of Trash/Debris
CPS	HOOPER AV	E 76TH ST	CO	CO	08/28/2012 to 03/05/2013	1753354	300	LACFCD	LACFCD	Once Between May-September & Whenever CB ≥40% Full of Trash/Debris
CPS	E 76TH ST	HOOPER AV	CO	CO	08/28/2012 to 03/05/2013	1753355	300	LACFCD	LACFCD	Once Between May-September & Whenever CB ≥40% Full of Trash/Debris
CPS	E 75TH ST	HOOPER AV	CO	CO	08/28/2012 to 03/05/2013	1753356	300	LACFCD	LACFCD	Once Between May-September & Whenever CB ≥40% Full of Trash/Debris
CPS	HOOPER AV	E 76TH PL	CO	CO	08/28/2012 to 03/05/2013	1753357	300	LACFCD	LACFCD	Once Between May-September & Whenever CB ≥40% Full of Trash/Debris
CPS	E 76TH PL	HOOPER AV	CO	CO	08/28/2012 to 03/05/2013	1753358	300	LACFCD	LACFCD	Once Between May-September & Whenever CB ≥40% Full of Trash/Debris
CPS	HOOPER AV	E 77TH ST	CO	CO	08/28/2012 to 03/05/2013	1753360	300	LACFCD	LACFCD	Once Between May-September & Whenever CB ≥40% Full of Trash/Debris
CPS	HOOPER AV	E 77TH PL	CO	CO	08/28/2012 to 03/05/2013	1753361	300	LACFCD	LACFCD	Once Between May-September & Whenever CB ≥40% Full of Trash/Debris
CPS	HOOPER AV	E 77TH PL	CO	CO	08/28/2012 to 03/05/2013	1753362	300	LACFCD	LACFCD	Once Between May-September & Whenever CB ≥40% Full of Trash/Debris
CPS	E 77TH PL	HOOPER AV	CO	CO	08/28/2012 to 03/05/2013	1753363	300	LACFCD	LACFCD	Once Between May-September & Whenever CB ≥40% Full of Trash/Debris
CPS	HOOPER AV	E 76TH PL	CO	CO	08/28/2012 to 03/05/2013	1753364	300	LACFCD	LACFCD	Once Between May-September & Whenever CB ≥40% Full of Trash/Debris
CPS	HOOPER AV	E 76TH ST	CO	CO	08/28/2012 to 03/05/2013	1753366	300	LACFCD	LACFCD	Once Between May-September & Whenever CB ≥40% Full of Trash/Debris
CPS	E 76TH ST	PARMELEE AV	CO	CO	08/28/2012 to 03/05/2013	1753367	300	LACFCD	LACFCD	Once Between May-September & Whenever CB ≥40% Full of Trash/Debris
CPS	PARMELEE AV	E 76TH ST	CO	CO	08/28/2012 to 03/05/2013	1753368	300	LACFCD	LACFCD	Once Between May-September & Whenever CB ≥40% Full of Trash/Debris
CPS	PARMELEE AV	E 76TH ST	CO	CO	08/28/2012 to 03/05/2013	1753369	300	LACFCD	LACFCD	Once Between May-September & Whenever CB ≥40% Full of Trash/Debris
CPS	E 76TH ST	HOOPER AV	CO	CO	08/28/2012 to 03/05/2013	1753370	300	LACFCD	LACFCD	Once Between May-September & Whenever CB ≥40% Full of Trash/Debris
CPS	COMPTON AV	NADEAU ST	CO	CO	08/28/2012 to 03/05/2013	1753388	300	LACFCD	LACFCD	Once Between May-September & Whenever CB ≥40% Full of Trash/Debris
CPS	COMPTON AV	NADEAU ST	CO	CO	08/28/2012 to 03/05/2013	1753389	300	LACFCD	LACFCD	Once Between May-September & Whenever CB ≥40% Full of Trash/Debris
CPS	NADEAU ST	COMPTON AV	CO	CO	08/28/2012 to 03/05/2013	1753390	300	LACFCD	LACFCD	Once Between May-September & Whenever CB ≥40% Full of Trash/Debris
CPS	MIRMONTE BLVD	NADEAU ST	CO	CO	08/28/2012 to 03/05/2013	1753392	300	LACFCD	LACFCD	Once Between May-September & Whenever CB ≥40% Full of Trash/Debris
CPS	MAIE AV	NADEAU ST	CO	CO	08/28/2012 to 03/05/2013	1753395	300	LACFCD	LACFCD	Once Between May-September & Whenever CB ≥40% Full of Trash/Debris
CPS	NADEAU ST	MAIE AV	CO	CO	08/28/2012 to 03/05/2013	1753396	300	LACFCD	LACFCD	Once Between May-September & Whenever CB ≥40% Full of Trash/Debris
CPS	MIRMONTE BLVD	E 83RD ST	CO	CO	08/28/2012 to 03/05/2013	1753400	300	LACFCD	LACFCD	Once Between May-September & Whenever CB ≥40% Full of Trash/Debris
CPS	MIRMONTE BLVD	E 83RD ST	CO	CO	08/28/2012 to 03/05/2013	1753401	300	LACFCD	LACFCD	Once Between May-September & Whenever CB ≥40% Full of Trash/Debris
CPS	E 82ND ST	MIRMONTE BLVD	CO	CO	08/28/2012 to 03/05/2013	1753405	300	LACFCD	LACFCD	Once Between May-September & Whenever CB ≥40% Full of Trash/Debris
CPS	MIRMONTE BLVD	E 82ND PL	CO	CO	08/28/2012 to 03/05/2013	1753406	300	LACFCD	LACFCD	Once Between May-September & Whenever CB ≥40% Full of Trash/Debris
CPS	MIRMONTE BLVD	E 82ND PL	CO	CO	08/28/2012 to 03/05/2013	1753407	300	LACFCD	LACFCD	Once Between May-September & Whenever CB ≥40% Full of Trash/Debris

Part VI.E.5.c.i -
Monitoring and Reporting Requirements
L.A. County MS4 Permit
County of Los Angeles

Certified Full Capture Systems Database

Date: 09/22/2016
Reporting Year: 2016
Prepared By:AN

Col. 1	Col. 2	Col. 3	Col. 4	Col. 5	Col. 6	Col. 7	Col. 8	Col. 9	Col. 10	Col. 11
Certified FCD(s) Installed	FCD Location	Nearest Cross Street	FCD Owner	FCD Maintained By	FCD Installation Date	CB ID No. Served by FCD	CB Type	CB Owner	CB Maintained By	Frequency of FCD Maintenance and other O&M comments
CPS	E 82ND PL	MIRMONTE BLVD	CO	CO	08/28/2012 to 03/05/2013	1753408	300	LACFCD	LACFCD	Once Between May-September & Whenever CB ≥40% Full of Trash/Debris
CPS	MAIE AV	E 82ND PL	CO	CO	08/28/2012 to 03/05/2013	1753409	300	LACFCD	LACFCD	Once Between May-September & Whenever CB ≥40% Full of Trash/Debris
CPS	MAIE AV	E 82ND PL	CO	CO	08/28/2012 to 03/05/2013	1753410	300	LACFCD	LACFCD	Once Between May-September & Whenever CB ≥40% Full of Trash/Debris
CPS	E 82ND PL	MAIE AV	CO	CO	08/28/2012 to 03/05/2013	1753411	300	LACFCD	LACFCD	Once Between May-September & Whenever CB ≥40% Full of Trash/Debris
CPS	BEEL AV	E 83RD ST	CO	CO	08/28/2012 to 03/05/2013	1753412	300	LACFCD	LACFCD	Once Between May-September & Whenever CB ≥40% Full of Trash/Debris
CPS	E 83RD ST	BELL AV	CO	CO	08/28/2012 to 03/05/2013	1753413	300	LACFCD	LACFCD	Once Between May-September & Whenever CB ≥40% Full of Trash/Debris
CPS	CROCKET BLVD	E 83RD ST	CO	CO	08/28/2012 to 03/05/2013	1753414	300	LACFCD	LACFCD	Once Between May-September & Whenever CB ≥40% Full of Trash/Debris
CPS	ALIX AV	E 83RD ST	CO	CO	08/28/2012 to 03/05/2013	1753416	300	LACFCD	LACFCD	Once Between May-September & Whenever CB ≥40% Full of Trash/Debris
CPS	ALIX AV	E 83RD ST	CO	CO	08/28/2012 to 03/05/2013	1753417	300	LACFCD	LACFCD	Once Between May-September & Whenever CB ≥40% Full of Trash/Debris
CPS	E 81ST ST	CROCKET BLVD	CO	CO	08/28/2012 to 03/05/2013	1753420	300	LACFCD	LACFCD	Once Between May-September & Whenever CB ≥40% Full of Trash/Debris
CPS	LOU DILLON BLVD	E 83RD ST	CO	CO	08/28/2012 to 03/05/2013	1753422	300	LACFCD	LACFCD	Once Between May-September & Whenever CB ≥40% Full of Trash/Debris
CPS	CROCKETT BLVD	NADEAU ST	CO	CO	08/28/2012 to 03/05/2013	1753426	300	LACFCD	LACFCD	Once Between May-September & Whenever CB ≥40% Full of Trash/Debris
CPS	BELL AV	NADEAU ST	CO	CO	08/28/2012 to 03/05/2013	1753428	300	LACFCD	LACFCD	Once Between May-September & Whenever CB ≥40% Full of Trash/Debris
CPS	BELL AV	NADEAU ST	CO	CO	08/28/2012 to 03/05/2013	1753429	300	LACFCD	LACFCD	Once Between May-September & Whenever CB ≥40% Full of Trash/Debris
CPS	WHITSETT AV	NADEAU ST	CO	CO	08/28/2012 to 03/05/2013	1753432	300	LACFCD	LACFCD	Once Between May-September & Whenever CB ≥40% Full of Trash/Debris
CPS	NADEAU ST	HOLMS	CO	CO	08/28/2012 to 03/05/2013	1753434	300	LACFCD	LACFCD	Once Between May-September & Whenever CB ≥40% Full of Trash/Debris
CPS	NADEAU ST	WALNUT DR	CO	CO	08/28/2012 to 03/05/2013	1753436	300	LACFCD	LACFCD	Once Between May-September & Whenever CB ≥40% Full of Trash/Debris
CPS	CROCKETT BLVD	E 78TH ST	CO	CO	08/28/2012 to 03/05/2013	1753438	300	LACFCD	LACFCD	Once Between May-September & Whenever CB ≥40% Full of Trash/Debris
CPS	CROCKETT BLVD	E 78TH ST	CO	CO	08/28/2012 to 03/05/2013	1753439	300	LACFCD	LACFCD	Once Between May-September & Whenever CB ≥40% Full of Trash/Debris
CPS	E 77 TH ST	CROCKETT BLVD	CO	CO	08/28/2012 to 03/05/2013	1753450	300	LACFCD	LACFCD	Once Between May-September & Whenever CB ≥40% Full of Trash/Debris
CPS	CROCKETT BLVD	E 77 TH ST	CO	CO	08/28/2012 to 03/05/2013	1753451	300	LACFCD	LACFCD	Once Between May-September & Whenever CB ≥40% Full of Trash/Debris
CPS	CROCKETT BLVD	E 77 TH ST	CO	CO	08/28/2012 to 03/05/2013	1753452	300	LACFCD	LACFCD	Once Between May-September & Whenever CB ≥40% Full of Trash/Debris
CPS	E 76TH PL	CROCKETT BLVD	CO	CO	08/28/2012 to 03/05/2013	1753454	300	LACFCD	LACFCD	Once Between May-September & Whenever CB ≥40% Full of Trash/Debris
CPS	CROCKETT BLVD	E 76TH PL	CO	CO	08/28/2012 to 03/05/2013	1753455	300	LACFCD	LACFCD	Once Between May-September & Whenever CB ≥40% Full of Trash/Debris
CPS	CROCKETT BLVD	E 76TH PL	CO	CO	08/28/2012 to 03/05/2013	1753456	300	LACFCD	LACFCD	Once Between May-September & Whenever CB ≥40% Full of Trash/Debris
CPS	CROCKETT BLVD	E 76TH ST	CO	CO	08/28/2012 to 03/05/2013	1753458	300	LACFCD	LACFCD	Once Between May-September & Whenever CB ≥40% Full of Trash/Debris
CPS	CROCKETT BLVD	E 76TH ST	CO	CO	08/28/2012 to 03/05/2013	1753459	300	LACFCD	LACFCD	Once Between May-September & Whenever CB ≥40% Full of Trash/Debris
CPS	CROCKETT BLVD	E 76TH ST	CO	CO	08/28/2012 to 03/05/2013	1753460	300	LACFCD	LACFCD	Once Between May-September & Whenever CB ≥40% Full of Trash/Debris
CPS	E 74TH ST	CROCKETT BLVD	CO	CO	08/28/2012 to 03/05/2013	1753461	300	LACFCD	LACFCD	Once Between May-September & Whenever CB ≥40% Full of Trash/Debris
CPS	CROCKETT BLVD	E 74TH ST	CO	CO	08/28/2012 to 03/05/2013	1753462	300	LACFCD	LACFCD	Once Between May-September & Whenever CB ≥40% Full of Trash/Debris
CPS	MIRMONTE BLVD	E 85TH ST	CO	CO	08/28/2012 to 03/05/2013	1754005	300	LACFCD	LACFCD	Once Between May-September & Whenever CB ≥40% Full of Trash/Debris
CPS	MIRMONTE BLVD	E 85TH ST	CO	CO	08/28/2012 to 03/05/2013	1754006	300	LACFCD	LACFCD	Once Between May-September & Whenever CB ≥40% Full of Trash/Debris
CPS	MIRMONTE BLVD	E 84TH ST	CO	CO	08/28/2012 to 03/05/2013	1754007	300	LACFCD	LACFCD	Once Between May-September & Whenever CB ≥40% Full of Trash/Debris
CPS	MIRMONTE BLVD	E 84TH ST	CO	CO	08/28/2012 to 03/05/2013	1754008	300	LACFCD	LACFCD	Once Between May-September & Whenever CB ≥40% Full of Trash/Debris
CPS	E 83RD ST	GRAHAM AV	CO	CO	08/28/2012 to 03/05/2013	1754017	300	LACFCD	LACFCD	Once Between May-September & Whenever CB ≥40% Full of Trash/Debris
CPS	E 83RD ST	GRAHAM AV	CO	CO	08/28/2012 to 03/05/2013	1754018	300	LACFCD	LACFCD	Once Between May-September & Whenever CB ≥40% Full of Trash/Debris
CPS	E 83RD ST	HOLMES AV	CO	CO	08/28/2012 to 03/05/2013	1754019	300	LACFCD	LACFCD	Once Between May-September & Whenever CB ≥40% Full of Trash/Debris
CPS	HOLMES AV	E 83RD ST	CO	CO	08/28/2012 to 03/05/2013	1754020	300	LACFCD	LACFCD	Once Between May-September & Whenever CB ≥40% Full of Trash/Debris
CPS	HOLMES AV	E 83RD ST	CO	CO	08/28/2012 to 03/05/2013	1754021	300	LACFCD	LACFCD	Once Between May-September & Whenever CB ≥40% Full of Trash/Debris
CPS	E 83RD ST	WALNUT DR	CO	CO	08/28/2012 to 03/05/2013	1754022	300	LACFCD	LACFCD	Once Between May-September & Whenever CB ≥40% Full of Trash/Debris
CPS	WALNUT DR	E 83RD ST	CO	CO	08/28/2012 to 03/05/2013	1754023	300	LACFCD	LACFCD	Once Between May-September & Whenever CB ≥40% Full of Trash/Debris
CPS	WALNUT DR	E 83RD ST	CO	CO	08/28/2012 to 03/05/2013	1754024	300	LACFCD	LACFCD	Once Between May-September & Whenever CB ≥40% Full of Trash/Debris
CPS	E 83RD ST	BELL AV	CO	CO	08/28/2012 to 03/05/2013	1754025	300	LACFCD	LACFCD	Once Between May-September & Whenever CB ≥40% Full of Trash/Debris
CPS	BELL AV	E 83RD ST	CO	CO	08/28/2012 to 03/05/2013	1754026	300	LACFCD	LACFCD	Once Between May-September & Whenever CB ≥40% Full of Trash/Debris
CPS	BELL AV	E 84TH ST	CO	CO	08/28/2012 to 03/05/2013	1754027	300	LACFCD	LACFCD	Once Between May-September & Whenever CB ≥40% Full of Trash/Debris
CPS	E 84TH ST	BELL AV	CO	CO	08/28/2012 to 03/05/2013	1754028	300	LACFCD	LACFCD	Once Between May-September & Whenever CB ≥40% Full of Trash/Debris
CPS	BELL AV	E 85TH ST	CO	CO	08/28/2012 to 03/05/2013	1754029	300	LACFCD	LACFCD	Once Between May-September & Whenever CB ≥40% Full of Trash/Debris
CPS	BELL AV	E FIRESTONE BLVD	CO	CO	08/28/2012 to 03/05/2013	1754033	307	LACFCD	LACFCD	Once Between May-September & Whenever CB ≥40% Full of Trash/Debris
CPS	E FIRESTONE BLVD	S FIR AV	CO	CO	08/28/2012 to 03/05/2013	1754040	302	LACFCD	LACFCD	Once Between May-September & Whenever CB ≥40% Full of Trash/Debris
CPS	S FIR AV	E FIRESTONE BLVD	CO	CO	08/28/2012 to 03/05/2013	1754041	300	LACFCD	LACFCD	Once Between May-September & Whenever CB ≥40% Full of Trash/Debris
CPS	E FIRESTONE BLVD	GRAPE ST	CO	CO	08/28/2012 to 03/05/2013	1754043	302	LACFCD	LACFCD	Once Between May-September & Whenever CB ≥40% Full of Trash/Debris
CPS	GRAPE ST	E FIRESTONE BLVD	CO	CO	08/28/2012 to 03/05/2013	1754044	300	LACFCD	LACFCD	Once Between May-September & Whenever CB ≥40% Full of Trash/Debris
CPS	E FIRESTONE BLVD	HICKORY ST	CO	CO	08/28/2012 to 03/05/2013	1754046	302	LACFCD	LACFCD	Once Between May-September & Whenever CB ≥40% Full of Trash/Debris
CPS	HICKORY ST	E FIRESTONE BLVD	CO	CO	08/28/2012 to 03/05/2013	1754048	300	LACFCD	LACFCD	Once Between May-September & Whenever CB ≥40% Full of Trash/Debris
CPS	LOU DILLON AV	E FIRESTONE BLVD	CO	CO	08/28/2012 to 03/05/2013	1754049	300	LACFCD	LACFCD	Once Between May-September & Whenever CB ≥40% Full of Trash/Debris
CPS	LOU DILLON AV	E FIRESTONE BLVD	CO	CO	08/28/2012 to 03/05/2013	1754050	300	LACFCD	LACFCD	Once Between May-September & Whenever CB ≥40% Full of Trash/Debris
CPS	E FIRESTONE BLVD	LOU DILLON AV	CO	CO	08/28/2012 to 03/05/2013	1754051	300	LACFCD	LACFCD	Once Between May-September & Whenever CB ≥40% Full of Trash/Debris
CPS	HOOPER AV	E 85TH ST	CO	CO	08/28/2012 to 03/05/2013	1754055	300	LACFCD	LACFCD	Once Between May-September & Whenever CB ≥40% Full of Trash/Debris
CPS	HOOPER AV	E 85TH ST	CO	CO	08/28/2012 to 03/05/2013	1754056	300	LACFCD	LACFCD	Once Between May-September & Whenever CB ≥40% Full of Trash/Debris
CPS	E 85TH ST	HOOPER AV	CO	CO	08/28/2012 to 03/05/2013	1754057	300	LACFCD	LACFCD	Once Between May-September & Whenever CB ≥40% Full of Trash/Debris
CPS	HOOPER AV	E 85TH ST	CO	CO	08/28/2012 to 03/05/2013	1754059	300	LACFCD	LACFCD	Once Between May-September & Whenever CB ≥40% Full of Trash/Debris
CPS	E 85TH ST	AE/CENTRAL AV	CO	CO	08/28/2012 to 03/05/2013	1754060	300	LACFCD	LACFCD	Once Between May-September & Whenever CB ≥40% Full of Trash/Debris
CPS	E FIRESTONE BLVD	HICKORY ST	CO	CO	08/28/2012 to 03/05/2013	1754214	300	LACFCD	LACFCD	Once Between May-September & Whenever CB ≥40% Full of Trash/Debris
CPS	HICKORY ST	E 87TH ST	CO	CO	08/28/2012 to 03/05/2013	1754218	300	LACFCD	LACFCD	Once Between May-September & Whenever CB ≥40% Full of Trash/Debris
CPS	MINER ST	E 90TH ST	CO	CO	08/28/2012 to 03/05/2013	1754223	300	LACFCD	LACFCD	Once Between May-September & Whenever CB ≥40% Full of Trash/Debris
CPS	E 92ND ST	MINER ST	CO	CO	08/28/2012 to 03/05/2013	1754224	300	LACFCD	LACFCD	Once Between May-September & Whenever CB ≥40% Full of Trash/Debris
CPS	BEACH ST	E 92ND ST	CO	CO	08/28/2012 to 03/05/2013	1754228	300	LACFCD	LACFCD	Once Between May-September & Whenever CB ≥40% Full of Trash/Debris
CPS	BEACH ST	E 92ND ST	CO	CO	08/28/2012 to 03/05/2013	1754229	300	LACFCD	LACFCD	Once Between May-September & Whenever CB ≥40% Full of Trash/Debris
CPS	HOLMES AV	E 92ND ST	CO	CO	08/28/2012 to 03/05/2013	1754231	300	LACFCD	LACFCD	Once Between May-September & Whenever CB ≥40% Full of Trash/Debris
CPS	HOLMES AV	E 92ND ST	CO	CO	08/28/2012 to 03/05/2013	1754232	300	LACFCD	LACFCD	Once Between May-September & Whenever CB ≥40% Full of Trash/Debris

Part VI.E.5.c.i -
Monitoring and Reporting Requirements
L.A. County MS4 Permit
County of Los Angeles

Certified Full Capture Systems Database

Date: 09/22/2016
Reporting Year: 2016
Prepared By:AN

Col. 1	Col. 2	Col. 3	Col. 4	Col. 5	Col. 6	Col. 7	Col. 8	Col. 9	Col. 10	Col. 11
Certified FCD(s) Installed	FCD Location	Nearest Cross Street	FCD Owner	FCD Maintained By	FCD Installation Date	CB ID No. Served by FCD	CB Type	CB Owner	CB Maintained By	Frequency of FCD Maintenance and other O&M comments
CPS	BANDERA AV	E 92ND ST	CO	CO	08/28/2012 to 03/05/2013	1754236	300	LACFCD	LACFCD	Once Between May-September & Whenever CB ≥40% Full of Trash/Debris
CPS	E 92ND ST	ELM ST	CO	CO	08/28/2012 to 03/05/2013	1754237	300	LACFCD	LACFCD	Once Between May-September & Whenever CB ≥40% Full of Trash/Debris
CPS	ELM ST	E 92ND ST	CO	CO	08/28/2012 to 03/05/2013	1754238	300	LACFCD	LACFCD	Once Between May-September & Whenever CB ≥40% Full of Trash/Debris
CPS	ELM ST	E 92ND ST	CO	CO	08/28/2012 to 03/05/2013	1754239	300	LACFCD	LACFCD	Once Between May-September & Whenever CB ≥40% Full of Trash/Debris
CPS	E 92ND ST	S FIR AV	CO	CO	08/28/2012 to 03/05/2013	1754241	300	LACFCD	LACFCD	Once Between May-September & Whenever CB ≥40% Full of Trash/Debris
CPS	S FIR AV	E 92ND ST	CO	CO	08/28/2012 to 03/05/2013	1754243	300	LACFCD	LACFCD	Once Between May-September & Whenever CB ≥40% Full of Trash/Debris
CPS	E FIRESTONE BLVD	COMPTON AV	CO	CO	08/28/2012 to 03/05/2013	1754277	300	LACFCD	LACFCD	Once Between May-September & Whenever CB ≥40% Full of Trash/Debris
CPS	E FIRESTONE BLVD	PRINCE AV	CO	CO	08/28/2012 to 03/05/2013	1754281	300	LACFCD	LACFCD	Once Between May-September & Whenever CB ≥40% Full of Trash/Debris
CPS	E 84TH ST	COMPTON AV	CO	CO	08/28/2012 to 03/05/2013	1754286	300	LACFCD	LACFCD	Once Between May-September & Whenever CB ≥40% Full of Trash/Debris
CPS	E 84TH ST	COMPTON AV	CO	CO	08/28/2012 to 03/05/2013	1754287	300	LACFCD	LACFCD	Once Between May-September & Whenever CB ≥40% Full of Trash/Debris
CPS	E 89TH ST	COMPTON AV	CO	CO	08/28/2012 to 03/05/2013	1754288	300	LACFCD	LACFCD	Once Between May-September & Whenever CB ≥40% Full of Trash/Debris
CPS	E 89TH ST	COMPTON AV	CO	CO	08/28/2012 to 03/05/2013	1754289	300	LACFCD	LACFCD	Once Between May-September & Whenever CB ≥40% Full of Trash/Debris
CPS	PLEVKA AV	E 89TH ST	CO	CO	08/28/2012 to 03/05/2013	1754294	300	LACFCD	LACFCD	Once Between May-September & Whenever CB ≥40% Full of Trash/Debris
CPS	E 89TH ST	PLEVKA AV	CO	CO	08/28/2012 to 03/05/2013	1754295	300	LACFCD	LACFCD	Once Between May-September & Whenever CB ≥40% Full of Trash/Debris
CPS	MARY AV	E 89TH ST	CO	CO	08/28/2012 to 03/05/2013	1754297	300	LACFCD	LACFCD	Once Between May-September & Whenever CB ≥40% Full of Trash/Debris
CPS	E 89TH ST	MARY AV	CO	CO	08/28/2012 to 03/05/2013	1754298	300	LACFCD	LACFCD	Once Between May-September & Whenever CB ≥40% Full of Trash/Debris
CPS	E 90TH ST	COMPTON AV	CO	CO	08/28/2012 to 03/05/2013	1754299	300	LACFCD	LACFCD	Once Between May-September & Whenever CB ≥40% Full of Trash/Debris
CPS	E 90TH ST	COMPTON AV	CO	CO	08/28/2012 to 03/05/2013	1754300	300	LACFCD	LACFCD	Once Between May-September & Whenever CB ≥40% Full of Trash/Debris
CPS	E 92ND ST	ZAMORA AV	CO	CO	08/28/2012 to 03/05/2013	1754301	300	LACFCD	LACFCD	Once Between May-September & Whenever CB ≥40% Full of Trash/Debris
CPS	E 92ND ST	COMPTON AV	CO	CO	08/28/2012 to 03/05/2013	1754302	300	LACFCD	LACFCD	Once Between May-September & Whenever CB ≥40% Full of Trash/Debris
CPS	COMPTON AV	E 92ND ST	CO	CO	08/28/2012 to 03/05/2013	1754304	300	LACFCD	LACFCD	Once Between May-September & Whenever CB ≥40% Full of Trash/Debris
CPS	E 91ST ST	COMPTON AV	CO	CO	08/28/2012 to 03/05/2013	1754311	300	LACFCD	LACFCD	Once Between May-September & Whenever CB ≥40% Full of Trash/Debris
CPS	HICKORY ST	E 88TH ST	CO	CO	08/28/2012 to 03/05/2013	1754313	300	LACFCD	LACFCD	Once Between May-September & Whenever CB ≥40% Full of Trash/Debris
CPS	E FIRESTONE BLVD	S CENTRAL AV	CO	CO	08/28/2012 to 03/05/2013	1754315	300	LACFCD	LACFCD	Once Between May-September & Whenever CB ≥40% Full of Trash/Debris
CPS	ZAMORA AV	E FIRESTONE BLVD	CO	CO	08/28/2012 to 03/05/2013	1754317	300	LACFCD	LACFCD	Once Between May-September & Whenever CB ≥40% Full of Trash/Debris
CPS	ZAMORA AV	E 87TH ST	CO	CO	08/28/2012 to 03/05/2013	1754318	300	LACFCD	LACFCD	Once Between May-September & Whenever CB ≥40% Full of Trash/Debris
CPS	ZAMORA AV	E 87TH PL	CO	CO	08/28/2012 to 03/05/2013	1754320	300	LACFCD	LACFCD	Once Between May-September & Whenever CB ≥40% Full of Trash/Debris
CPS	ZAMORA AV	E 87TH PL	CO	CO	08/28/2012 to 03/05/2013	1754322	300	LACFCD	LACFCD	Once Between May-September & Whenever CB ≥40% Full of Trash/Debris
CPS	ZAMORA AV	E 88TH ST	CO	CO	08/28/2012 to 03/05/2013	1754324	300	LACFCD	LACFCD	Once Between May-September & Whenever CB ≥40% Full of Trash/Debris
CPS	ZAMORA AV	E 88TH PL	CO	CO	08/28/2012 to 03/05/2013	1754326	300	LACFCD	LACFCD	Once Between May-September & Whenever CB ≥40% Full of Trash/Debris
CPS	ZAMORA AV	E 89TH ST	CO	CO	08/28/2012 to 03/05/2013	1754328	300	LACFCD	LACFCD	Once Between May-September & Whenever CB ≥40% Full of Trash/Debris
CPS	ZAMORA AV	E 89TH ST	CO	CO	08/28/2012 to 03/05/2013	1754330	300	LACFCD	LACFCD	Once Between May-September & Whenever CB ≥40% Full of Trash/Debris
CPS	ZAMORA AV	E 89TH ST	CO	CO	08/28/2012 to 03/05/2013	1754331	300	LACFCD	LACFCD	Once Between May-September & Whenever CB ≥40% Full of Trash/Debris
CPS	E 89TH ST	ZAMORA AV	CO	CO	08/28/2012 to 03/05/2013	1754332	300	LACFCD	LACFCD	Once Between May-September & Whenever CB ≥40% Full of Trash/Debris
CPS	ZAMORA AV	E 90TH ST	CO	CO	08/28/2012 to 03/05/2013	1754335	300	LACFCD	LACFCD	Once Between May-September & Whenever CB ≥40% Full of Trash/Debris
CPS	HOOPER AV	E 88TH ST	CO	CO	08/28/2012 to 03/05/2013	1754338	300	LACFCD	LACFCD	Once Between May-September & Whenever CB ≥40% Full of Trash/Debris
CPS	HOOPER AV	E 88TH ST	CO	CO	08/28/2012 to 03/05/2013	1754339	300	LACFCD	LACFCD	Once Between May-September & Whenever CB ≥40% Full of Trash/Debris
CPS	E 88TH ST	HOOPER AV	CO	CO	08/28/2012 to 03/05/2013	1754340	300	LACFCD	LACFCD	Once Between May-September & Whenever CB ≥40% Full of Trash/Debris
CPS	ZAMORA AV	E 92ND ST	CO	CO	08/28/2012 to 03/05/2013	1754341	300	LACFCD	LACFCD	Once Between May-September & Whenever CB ≥40% Full of Trash/Debris
CPS	ZAMORA AV	E 92ND ST	CO	CO	08/28/2012 to 03/05/2013	1754342	300	LACFCD	LACFCD	Once Between May-September & Whenever CB ≥40% Full of Trash/Debris
CPS	ZAMORA AV	E 91ST ST	CO	CO	08/28/2012 to 03/05/2013	1754343	300	LACFCD	LACFCD	Once Between May-September & Whenever CB ≥40% Full of Trash/Debris
CPS	E 91ST ST	ZAMORA AV	CO	CO	08/28/2012 to 03/05/2013	1754345	300	LACFCD	LACFCD	Once Between May-September & Whenever CB ≥40% Full of Trash/Debris
CPS	ZAMORA AV	E 91ST ST	CO	CO	08/28/2012 to 03/05/2013	1754347	300	LACFCD	LACFCD	Once Between May-September & Whenever CB ≥40% Full of Trash/Debris
CPS	PACE AV	E 98TH ST	CO	CO	08/28/2012 to 03/05/2013	1754433	300	LACFCD	LACFCD	Once Between May-September & Whenever CB ≥40% Full of Trash/Debris
CPS	PACE AV	E 98TH ST	CO	CO	08/28/2012 to 03/05/2013	1754434	300	LACFCD	LACFCD	Once Between May-September & Whenever CB ≥40% Full of Trash/Debris
CPS	BAIRD AV	E 98TH ST	CO	CO	08/28/2012 to 03/05/2013	1754435	300	LACFCD	LACFCD	Once Between May-September & Whenever CB ≥40% Full of Trash/Debris
CPS	ZAMORA AV	E 98TH ST	CO	CO	08/28/2012 to 03/05/2013	1754437	300	LACFCD	LACFCD	Once Between May-September & Whenever CB ≥40% Full of Trash/Debris
CPS	ZAMORA AV	E 98TH ST	CO	CO	08/28/2012 to 03/05/2013	1754438	300	LACFCD	LACFCD	Once Between May-September & Whenever CB ≥40% Full of Trash/Debris
CPS	SUCCESS AV	E 96TH ST	CO	CO	08/28/2012 to 03/05/2013	1754439	300	LACFCD	LACFCD	Once Between May-September & Whenever CB ≥40% Full of Trash/Debris
CPS	SUCCESS AV	E 98TH ST	CO	CO	08/28/2012 to 03/05/2013	1754457	300	LACFCD	LACFCD	Once Between May-September & Whenever CB ≥40% Full of Trash/Debris
CPS	PARMELEE AV	E 98TH ST	CO	CO	08/28/2012 to 03/05/2013	1754458	300	LACFCD	LACFCD	Once Between May-September & Whenever CB ≥40% Full of Trash/Debris
CPS	PARMELEE AV	E 98TH ST	CO	CO	08/28/2012 to 03/05/2013	1754459	300	LACFCD	LACFCD	Once Between May-September & Whenever CB ≥40% Full of Trash/Debris
CPS	E 99TH ST	SUCCESS AV	CO	CO	08/28/2012 to 03/05/2013	1754460	300	LACFCD	LACFCD	Once Between May-September & Whenever CB ≥40% Full of Trash/Debris
CPS	E 99TH ST	SUCCESS AV	CO	CO	08/28/2012 to 03/05/2013	1754461	300	LACFCD	LACFCD	Once Between May-September & Whenever CB ≥40% Full of Trash/Debris
CPS	E 100TH ST	SUCCESS AV	CO	CO	08/28/2012 to 03/05/2013	1754463	300	LACFCD	LACFCD	Once Between May-September & Whenever CB ≥40% Full of Trash/Debris
CPS	E 100TH ST	SUCCESS AV	CO	CO	08/28/2012 to 03/05/2013	1754464	300	LACFCD	LACFCD	Once Between May-September & Whenever CB ≥40% Full of Trash/Debris
CPS	SUCCESS AV	E CENTURY BLVD	CO	CO	08/28/2012 to 03/05/2013	1754467	300	LACFCD	LACFCD	Once Between May-September & Whenever CB ≥40% Full of Trash/Debris
CPS	103RD ST	SUCCESS AV	CO	CO	08/28/2012 to 03/05/2013	1754484	300	LACFCD	LACFCD	Once Between May-September & Whenever CB ≥40% Full of Trash/Debris
CPS	SUCCESS AV	103RD ST	CO	CO	08/28/2012 to 03/05/2013	1754485	300	LACFCD	LACFCD	Once Between May-September & Whenever CB ≥40% Full of Trash/Debris
CPS	PARMELEE AV	SLATER AV	CO	CO	08/28/2012 to 03/05/2013	1755281	300	LACFCD	LACFCD	Once Between May-September & Whenever CB ≥40% Full of Trash/Debris
CPS	PARMELEE AV	SLATER AV	CO	CO	08/28/2012 to 03/05/2013	1755282	300	LACFCD	LACFCD	Once Between May-September & Whenever CB ≥40% Full of Trash/Debris
CPS	E 120TH ST	SLATER AV	CO	CO	08/28/2012 to 03/05/2013	1755283	300	LACFCD	LACFCD	Once Between May-September & Whenever CB ≥40% Full of Trash/Debris
CPS	SUCCESS AV	E 120TH ST	CO	CO	08/28/2012 to 03/05/2013	1755285	300	LACFCD	LACFCD	Once Between May-September & Whenever CB ≥40% Full of Trash/Debris
CPS	SUCCESS AV	E 120TH ST	CO	CO	08/28/2012 to 03/05/2013	1755287	300	LACFCD	LACFCD	Once Between May-September & Whenever CB ≥40% Full of Trash/Debris
CPS	E 118TH ST	SUCCESS AV	CO	CO	08/28/2012 to 03/05/2013	1755292	300	LACFCD	LACFCD	Once Between May-September & Whenever CB ≥40% Full of Trash/Debris
CPS	E 118TH ST	SUCCESS AV	CO	CO	08/28/2012 to 03/05/2013	1755293	300	LACFCD	LACFCD	Once Between May-September & Whenever CB ≥40% Full of Trash/Debris
CPS	E 120TH ST	HOLMES AV	CO	CO	08/28/2012 to 03/05/2013	1755308	300	LACFCD	LACFCD	Once Between May-September & Whenever CB ≥40% Full of Trash/Debris
CPS	E IMPERIAL HWY	COMPTON AV	CO	CO	08/28/2012 to 03/05/2013	1755312	300	LACFCD	LACFCD	Once Between May-September & Whenever CB ≥40% Full of Trash/Debris
CPS	E IMPERIAL HWY	SUCCESS AV	CO	CO	08/28/2012 to 03/05/2013	1755319	300	LACFCD	LACFCD	Once Between May-September & Whenever CB ≥40% Full of Trash/Debris
CPS	E IMPERIAL HWY	SUCCESS AV	CO	CO	08/28/2012 to 03/05/2013	1755320	300	LACFCD	LACFCD	Once Between May-September & Whenever CB ≥40% Full of Trash/Debris

Part VI.E.5.c.i -
Monitoring and Reporting Requirements
L.A. County MS4 Permit
County of Los Angeles

Certified Full Capture Systems Database

Date: 09/22/2016
Reporting Year: 2016
Prepared By:AN

Col. 1	Col. 2	Col. 3	Col. 4	Col. 5	Col. 6	Col. 7	Col. 8	Col. 9	Col. 10	Col. 11
Certified FCD(s) Installed	FCD Location	Nearest Cross Street	FCD Owner	FCD Maintained By	FCD Installation Date	CB ID No. Served by FCD	CB Type	CB Owner	CB Maintained By	Frequency of FCD Maintenance and other O&M comments
CPS	E IMPERIAL HWY	PARMELEE AV	CO	CO	08/28/2012 to 03/05/2013	1755321	300	LACFCD	LACFCD	Once Between May-September & Whenever CB ≥40% Full of Trash/Debris
CPS	E IMPERIAL HWY	S GRANDEE AV	CO	CO	08/28/2012 to 03/05/2013	1755338	300	LACFCD	LACFCD	Once Between May-September & Whenever CB ≥40% Full of Trash/Debris
CPS	E IMPERIAL HWY	WILMINGTON AV	CO	CO	08/28/2012 to 03/05/2013	1755352	300	LACFCD	LACFCD	Once Between May-September & Whenever CB ≥40% Full of Trash/Debris
CPS	E IMPERIAL HWY	WILMINGTON AV	CO	CO	08/28/2012 to 03/05/2013	1755354	300	LACFCD	LACFCD	Once Between May-September & Whenever CB ≥40% Full of Trash/Debris
CPS	E IMPERIAL HWY	S GRANDEE AV	CO	CO	08/28/2012 to 03/05/2013	1755355	300	LACFCD	LACFCD	Once Between May-September & Whenever CB ≥40% Full of Trash/Debris
CPS	WILMINGTON AV	WILMINGTON AV OFF RAMP	CO	CO	08/28/2012 to 03/05/2013	1755356	300	LACFCD	LACFCD	Once Between May-September & Whenever CB ≥40% Full of Trash/Debris
CPS	WILMINGTON AV	E 118TH ST	CO	CO	08/28/2012 to 03/05/2013	1755358	300	LACFCD	LACFCD	Once Between May-September & Whenever CB ≥40% Full of Trash/Debris
CPS	E 118TH ST	BANDERA AV	CO	CO	08/28/2012 to 03/05/2013	1755360	300	LACFCD	LACFCD	Once Between May-September & Whenever CB ≥40% Full of Trash/Debris
CPS	BANDERA AV	E 118TH ST	CO	CO	08/28/2012 to 03/05/2013	1755361	300	LACFCD	LACFCD	Once Between May-September & Whenever CB ≥40% Full of Trash/Debris
CPS	E 119TH ST	WILLOWBROOK AV	CO	CO	08/28/2012 to 03/05/2013	1755363	300	LACFCD	LACFCD	Once Between May-September & Whenever CB ≥40% Full of Trash/Debris
CPS	E 119TH ST	WILLOWBROOK AV	CO	CO	08/28/2012 to 03/05/2013	1755364	300	LACFCD	LACFCD	Once Between May-September & Whenever CB ≥40% Full of Trash/Debris
CPS	WILLOWBROOK AV	E 120TH ST	CO	CO	08/28/2012 to 03/05/2013	1755365	300	LACFCD	LACFCD	Once Between May-September & Whenever CB ≥40% Full of Trash/Debris
CPS	HOLMES AV	E 118TH ST	CO	CO	08/28/2012 to 03/05/2013	1755370	300	LACFCD	LACFCD	Once Between May-September & Whenever CB ≥40% Full of Trash/Debris
CPS	E 120TH ST	WILMINGTON AV	CO	CO	08/28/2012 to 03/05/2013	1755372	300	LACFCD	LACFCD	Once Between May-September & Whenever CB ≥40% Full of Trash/Debris
CPS	WILMINGTON AV	E 119TH ST	CO	CO	08/28/2012 to 03/05/2013	1755374	300	LACFCD	LACFCD	Once Between May-September & Whenever CB ≥40% Full of Trash/Debris
CPS	E IMPERIAL HWY	S GRANDEE AV	CO	CO	08/28/2012 to 03/05/2013	1755376	300	LACFCD	LACFCD	Once Between May-September & Whenever CB ≥40% Full of Trash/Debris
CPS	E 120TH ST		CO	CO	08/28/2012 to 03/05/2013	1755379	300	LACFCD	LACFCD	Once Between May-September & Whenever CB ≥40% Full of Trash/Debris
CPS	E 120TH ST		CO	CO	08/28/2012 to 03/05/2013	1755380	300	LACFCD	LACFCD	Once Between May-September & Whenever CB ≥40% Full of Trash/Debris
CPS	E 120TH ST	WILMINGTON AV	CO	CO	08/28/2012 to 03/05/2013	1755383	300	LACFCD	LACFCD	Once Between May-September & Whenever CB ≥40% Full of Trash/Debris
CPS	WILMINGTON AV	E 119TH ST	CO	CO	08/28/2012 to 03/05/2013	1755384	300	LACFCD	LACFCD	Once Between May-September & Whenever CB ≥40% Full of Trash/Debris
CPS	WILMINGTON AV	E 120TH ST	CO	CO	08/28/2012 to 03/05/2013	1755385	300	LACFCD	LACFCD	Once Between May-September & Whenever CB ≥40% Full of Trash/Debris
CPS	N WILMINGTON AV	E EL SEGUNDO AV	CO	CO	08/28/2012 to 03/05/2013	1756026	300	LACFCD	LACFCD	Once Between May-September & Whenever CB ≥40% Full of Trash/Debris
CPS	E 122ND ST	WILMINGTON AV	CO	CO	08/28/2012 to 03/05/2013	1756032	300	LACFCD	LACFCD	Once Between May-September & Whenever CB ≥40% Full of Trash/Debris
CPS	E 122ND ST	WILMINGTON AV	CO	CO	08/28/2012 to 03/05/2013	1756033	300	LACFCD	LACFCD	Once Between May-September & Whenever CB ≥40% Full of Trash/Debris
CPS	E 123RD ST	S WILMINGTON AV	CO	CO	08/28/2012 to 03/05/2013	1756036	300	LACFCD	LACFCD	Once Between May-September & Whenever CB ≥40% Full of Trash/Debris
CPS	E 123RD ST	S WILMINGTON AV	CO	CO	08/28/2012 to 03/05/2013	1756037	300	LACFCD	LACFCD	Once Between May-September & Whenever CB ≥40% Full of Trash/Debris
CPS	S WILMINGTON AV	E 124TH ST	CO	CO	08/28/2012 to 03/05/2013	1756039	300	LACFCD	LACFCD	Once Between May-September & Whenever CB ≥40% Full of Trash/Debris
CPS	S AVALON BLVD	E EL SEGUNDO BLVD	CO	CO	08/28/2012 to 03/05/2013	1756157	300	LACFCD	LACFCD	Once Between May-September & Whenever CB ≥40% Full of Trash/Debris
CPS	S AVALON BLVD	E EL SEGUNDO BLVD	CO	CO	08/28/2012 to 03/05/2013	1756158	300	CO	LACFCD	Once Between May-September & Whenever CB ≥40% Full of Trash/Debris
CPS	E 127TH ST	S AVALON BLVD	CO	CO	08/28/2012 to 03/05/2013	1756160	301	LACFCD	LACFCD	Once Between May-September & Whenever CB ≥40% Full of Trash/Debris
CPS	S AVALON BLVD	E 127TH ST	CO	CO	08/28/2012 to 03/05/2013	1756161	300	LACFCD	LACFCD	Once Between May-September & Whenever CB ≥40% Full of Trash/Debris
CPS	S AVALON BLVD	E 126TH ST	CO	CO	08/28/2012 to 03/05/2013	1756164	300	LACFCD	LACFCD	Once Between May-September & Whenever CB ≥40% Full of Trash/Debris
CPS	AVALON BLVD	E 122ND ST	CO	CO	08/28/2012 to 03/05/2013	1756170	300	CO	LACFCD	Once Between May-September & Whenever CB ≥40% Full of Trash/Debris
CPS	AVALON BLVD	E 122ND ST	CO	CO	08/28/2012 to 03/05/2013	1756173	300	LACFCD	LACFCD	Once Between May-September & Whenever CB ≥40% Full of Trash/Debris
CPS	MCKINLEY AV	136TH ST	CO	CO	08/28/2012 to 03/05/2013	1756363	300	CO	LACFCD	Once Between May-September & Whenever CB ≥40% Full of Trash/Debris
CPS	S SLATER AV	E 127TH ST	CO	CO	08/28/2012 to 03/05/2013	1756364	300	LACFCD	LACFCD	Once Between May-September & Whenever CB ≥40% Full of Trash/Debris
CPS	VISTA DEL ARROYO DR	SHIELDS ST	CO	CO	08/28/2012 to 03/05/2013	1795006	300	CO	LACFCD	Once Between May-September & Whenever CB ≥40% Full of Trash/Debris
CPS	VISTA DEL ARROYO DR	SHIELDS ST	CO	CO	08/28/2012 to 03/05/2013	1795007	300	CO	LACFCD	Once Between May-September & Whenever CB ≥40% Full of Trash/Debris
CPS	BRIGGS AV	WHITTIER DR	CO	CO	08/28/2012 to 03/05/2013	1796032	302	LACFCD	LACFCD	Once Between May-September & Whenever CB ≥40% Full of Trash/Debris
CPS	JANVIER WY	FAIRMOUNT AV	CO	CO	08/28/2012 to 03/05/2013	1796056	300	LACFCD	LACFCD	Once Between May-September & Whenever CB ≥40% Full of Trash/Debris
CPS	YOUNG DR	BARTON LN	CO	CO	08/28/2012 to 03/05/2013	1796071	300	LACFCD	LACFCD	Once Between May-September & Whenever CB ≥40% Full of Trash/Debris
CPS	FLORENCITA AV	ORANGEDALE AV	CO	CO	08/28/2012 to 03/05/2013	1797202	301	LACFCD	LACFCD	Once Between May-September & Whenever CB ≥40% Full of Trash/Debris
CPS	IVY ST	E 88TH ST	CO	CO	08/28/2012 to 03/05/2013	1809362	300	LACFCD	LACFCD	Once Between May-September & Whenever CB ≥40% Full of Trash/Debris
CPS	IVY ST	E 88TH ST	CO	CO	08/28/2012 to 03/05/2013	1809363	300	LACFCD	LACFCD	Once Between May-September & Whenever CB ≥40% Full of Trash/Debris
CPS	JUNIPER ST	E 88TH ST	CO	CO	08/28/2012 to 03/05/2013	1809364	300	LACFCD	LACFCD	Once Between May-September & Whenever CB ≥40% Full of Trash/Debris
CPS	JUNIPER ST	E 88TH ST	CO	CO	08/28/2012 to 03/05/2013	1809365	300	LACFCD	LACFCD	Once Between May-September & Whenever CB ≥40% Full of Trash/Debris
CPS	CROESUS AV	E 95TH ST	CO	CO	08/28/2012 to 03/05/2013	1809369	300	LACFCD	LACFCD	Once Between May-September & Whenever CB ≥40% Full of Trash/Debris
CPS	CROESUS AV	E 97TH ST	CO	CO	08/28/2012 to 03/05/2013	1809371	300	LACFCD	LACFCD	Once Between May-September & Whenever CB ≥40% Full of Trash/Debris
CPS	KALMIA ST	E 97TH ST	CO	CO	08/28/2012 to 03/05/2013	1809378	303	LACFCD	LACFCD	Once Between May-September & Whenever CB ≥40% Full of Trash/Debris
CPS	S MONA BLVD	E 112TH OL	CO	CO	08/28/2012 to 03/05/2013	1810151	300	LACFCD	LACFCD	Once Between May-September & Whenever CB ≥40% Full of Trash/Debris
CPS	E119TH ST	S MONA BLVD	CO	CO	08/28/2012 to 03/05/2013	1810171	300	LACFCD	LACFCD	Once Between May-September & Whenever CB ≥40% Full of Trash/Debris
CPS	E 118TH ST	S MONA BLVD	CO	CO	08/28/2012 to 03/05/2013	1810172	300	LACFCD	LACFCD	Once Between May-September & Whenever CB ≥40% Full of Trash/Debris
CPS	E 117TH ST	S MONA BLVD	CO	CO	08/28/2012 to 03/05/2013	1810174	300	LACFCD	LACFCD	Once Between May-September & Whenever CB ≥40% Full of Trash/Debris
CPS	E119TH ST	S MONA BLVD	CO	CO	08/28/2012 to 03/05/2013	1810183	300	LACFCD	LACFCD	Once Between May-September & Whenever CB ≥40% Full of Trash/Debris
CPS	E 117TH ST	S MONA BLVD	CO	CO	08/28/2012 to 03/05/2013	1810185	300	LACFCD	LACFCD	Once Between May-September & Whenever CB ≥40% Full of Trash/Debris
CPS	S ALAMEDA ST	E EL SEGUNDO BLVD	CO	CO	08/28/2012 to 03/05/2013	1811120	300	LACFCD	LACFCD	Once Between May-September & Whenever CB ≥40% Full of Trash/Debris
CPS	S MONA BLVD	E 132ND ST	CO	CO	08/28/2012 to 03/05/2013	1811125	300	LACFCD	LACFCD	Once Between May-September & Whenever CB ≥40% Full of Trash/Debris
CPS	S MONA BLVD	E 131ST ST	CO	CO	08/28/2012 to 03/05/2013	1811127	300	LACFCD	LACFCD	Once Between May-September & Whenever CB ≥40% Full of Trash/Debris
CPS	E 130TH ST	S MONA BLVD	CO	CO	08/28/2012 to 03/05/2013	1811129	300	LACFCD	LACFCD	Once Between May-September & Whenever CB ≥40% Full of Trash/Debris
CPS	S MONA BLVD	E 130TH ST	CO	CO	08/28/2012 to 03/05/2013	1811130	300	LACFCD	LACFCD	Once Between May-September & Whenever CB ≥40% Full of Trash/Debris
CPS	E 130TH ST	S MONA BLVD	CO	CO	08/28/2012 to 03/05/2013	1811131	300	LACFCD	LACFCD	Once Between May-September & Whenever CB ≥40% Full of Trash/Debris
CPS	E 129TH ST	S MONA BLVD	CO	CO	08/28/2012 to 03/05/2013	1811132	300	LACFCD	LACFCD	Once Between May-September & Whenever CB ≥40% Full of Trash/Debris
CPS	S MONA BLVD	E 129TH ST	CO	CO	08/28/2012 to 03/05/2013	1811134	300	LACFCD	LACFCD	Once Between May-September & Whenever CB ≥40% Full of Trash/Debris
CPS	E EL SEGUNDO BLVD	S MONA BLVD	CO	CO	08/28/2012 to 03/05/2013	1811135	300	LACFCD	LACFCD	Once Between May-September & Whenever CB ≥40% Full of Trash/Debris
CPS	S MONA BLVD	E EL SEGUNDO BLVD	CO	CO	08/28/2012 to 03/05/2013	1811136	300	LACFCD	LACFCD	Once Between May-September & Whenever CB ≥40% Full of Trash/Debris
CPS	S MONA BLVD	E EL SEGUNDO BLVD	CO	CO	08/28/2012 to 03/05/2013	1811137	300	LACFCD	LACFCD	Once Between May-September & Whenever CB ≥40% Full of Trash/Debris
CPS	E EL SEGUNDO BLVD	S MONA BLVD	CO	CO	08/28/2012 to 03/05/2013	1811138	300	LACFCD	LACFCD	Once Between May-September & Whenever CB ≥40% Full of Trash/Debris
CPS	WILLOWBROOK AV	E 123RD ST	CO	CO	08/28/2012 to 03/05/2013	1811147	300	LACFCD	LACFCD	Once Between May-September & Whenever CB ≥40% Full of Trash/Debris
CPS	WILLOWBROOK AV	E 124TH ST	CO	CO	08/28/2012 to 03/05/2013	1811151	300	LACFCD	LACFCD	Once Between May-September & Whenever CB ≥40% Full of Trash/Debris
CPS	E 124TH ST	S MONA BLVD	CO	CO	08/28/2012 to 03/05/2013	1811159	300	LACFCD	LACFCD	Once Between May-September & Whenever CB ≥40% Full of Trash/Debris

Part VI.E.5.c.i -
Monitoring and Reporting Requirements
L.A. County MS4 Permit
County of Los Angeles

Certified Full Capture Systems Database

Date: 09/22/2016
Reporting Year: 2016
Prepared By:AN

Col. 1	Col. 2	Col. 3	Col. 4	Col. 5	Col. 6	Col. 7	Col. 8	Col. 9	Col. 10	Col. 11
Certified FCD(s) Installed	FCD Location	Nearest Cross Street	FCD Owner	FCD Maintained By	FCD Installation Date	CB ID No. Served by FCD	CB Type	CB Owner	CB Maintained By	Frequency of FCD Maintenance and other O&M comments
CPS	S MONA BLVD	E 124TH ST	CO	CO	08/28/2012 to 03/05/2013	1811161	300	LACFCD	LACFCD	Once Between May-September & Whenever CB ≥40% Full of Trash/Debris
CPS	S MONA BLVD	E 124TH ST	CO	CO	08/28/2012 to 03/05/2013	1811163	300	LACFCD	LACFCD	Once Between May-September & Whenever CB ≥40% Full of Trash/Debris
CPS	S MONA BLVD	E 124TH ST	CO	CO	08/28/2012 to 03/05/2013	1811165	302	LACFCD	LACFCD	Once Between May-September & Whenever CB ≥40% Full of Trash/Debris
CPS	S MONA BLVD	E 126TH ST	CO	CO	08/28/2012 to 03/05/2013	1811167	302	LACFCD	LACFCD	Once Between May-September & Whenever CB ≥40% Full of Trash/Debris
CPS	E EL SEGUNDO BLVD	WILLOWBROOK AV	CO	CO	08/28/2012 to 03/05/2013	1811172	300	LACFCD	LACFCD	Once Between May-September & Whenever CB ≥40% Full of Trash/Debris
CPS	E EL SEGUNDO BLVD	WILLOWBROOK AV	CO	CO	08/28/2012 to 03/05/2013	1811173	300	LACFCD	LACFCD	Once Between May-September & Whenever CB ≥40% Full of Trash/Debris
CPS	E EL SEGUNDO BLVD	WILLOWBROOK AV	CO	CO	08/28/2012 to 03/05/2013	1811174	300	LACFCD	LACFCD	Once Between May-September & Whenever CB ≥40% Full of Trash/Debris
CPS	E 130TH ST	S WILLOWBROOK AV	CO	CO	08/28/2012 to 03/05/2013	1811177	300	LACFCD	LACFCD	Once Between May-September & Whenever CB ≥40% Full of Trash/Debris
CPS	E 130TH ST	S WILLOWBROOK AV	CO	CO	08/28/2012 to 03/05/2013	1811179	300	LACFCD	LACFCD	Once Between May-September & Whenever CB ≥40% Full of Trash/Debris
CPS	S WILLOWBROOK AV	E 130TH ST	CO	CO	08/28/2012 to 03/05/2013	1811180	300	LACFCD	LACFCD	Once Between May-September & Whenever CB ≥40% Full of Trash/Debris
CPS	S WILLOWBROOK AV	E 130TH ST	CO	CO	08/28/2012 to 03/05/2013	1811181	300	LACFCD	LACFCD	Once Between May-September & Whenever CB ≥40% Full of Trash/Debris
CPS	E ORIS ST	N MONA BLVD	CO	CO	08/28/2012 to 03/05/2013	1811208	300	LACFCD	LACFCD	Once Between May-September & Whenever CB ≥40% Full of Trash/Debris
CPS	E BLISS ST	S MONA BLVD	CO	CO	08/28/2012 to 03/05/2013	1811209	300	LACFCD	LACFCD	Once Between May-September & Whenever CB ≥40% Full of Trash/Debris
CPS	E BLISS ST	S MONA BLVD	CO	CO	08/28/2012 to 03/05/2013	1811210	300	LACFCD	LACFCD	Once Between May-September & Whenever CB ≥40% Full of Trash/Debris
CPS	E 135TH ST	S MONA BLVD	CO	CO	08/28/2012 to 03/05/2013	1811212	300	LACFCD	LACFCD	Once Between May-September & Whenever CB ≥40% Full of Trash/Debris
CPS	E 135TH ST	S MONA BLVD	CO	CO	08/28/2012 to 03/05/2013	1811214	300	LACFCD	LACFCD	Once Between May-September & Whenever CB ≥40% Full of Trash/Debris
CPS	S MONA BLVD	E 133RD ST	CO	CO	08/28/2012 to 03/05/2013	1811216	300	LACFCD	LACFCD	Once Between May-September & Whenever CB ≥40% Full of Trash/Debris
CPS	S MONA BLVD	E STOCKWELL ST	CO	CO	08/28/2012 to 03/05/2013	1811219	300	LACFCD	LACFCD	Once Between May-September & Whenever CB ≥40% Full of Trash/Debris
CPS	S ALAMEDA ST	E 126TH ST	CO	CO	08/28/2012 to 03/05/2013	1811400	300	CO	LACFCD	Once Between May-September & Whenever CB ≥40% Full of Trash/Debris
CPS	S ALAMEDA ST	E 127TH ST	CO	CO	08/28/2012 to 03/05/2013	1811401	300	CO	LACFCD	Once Between May-September & Whenever CB ≥40% Full of Trash/Debris
CPS	S ALAMEDA ST	E EL SEGUNDO BLVD	CO	CO	08/28/2012 to 03/05/2013	1811402	300	CO	LACFCD	Once Between May-September & Whenever CB ≥40% Full of Trash/Debris
CPS	S ALAMEDA ST	E EL SEGUNDO BLVD	CO	CO	08/28/2012 to 03/05/2013	1811403	300	CO	LACFCD	Once Between May-September & Whenever CB ≥40% Full of Trash/Debris
CPS	E JOSEPHINE CT	S BULLIS RD	CO	CO	08/28/2012 to 03/05/2013	1812499	300	LACFCD	LACFCD	Once Between May-September & Whenever CB ≥40% Full of Trash/Debris
CPS	E JOSEPHINE CT	S BULLIS RD	CO	CO	08/28/2012 to 03/05/2013	1812503	300	LACFCD	LACFCD	Once Between May-September & Whenever CB ≥40% Full of Trash/Debris
CPS	E ELIZABETH ST	S BULLIS RD	CO	CO	08/28/2012 to 03/05/2013	1812505	300	LACFCD	LACFCD	Once Between May-September & Whenever CB ≥40% Full of Trash/Debris
CPS	S ESSEY AV	E ELIZABETH ST	CO	CO	08/28/2012 to 03/05/2013	1812509	300	LACFCD	LACFCD	Once Between May-September & Whenever CB ≥40% Full of Trash/Debris
CPS	E ELIZABETH ST	S ESSEY AV	CO	CO	08/28/2012 to 03/05/2013	1812511	300	LACFCD	LACFCD	Once Between May-September & Whenever CB ≥40% Full of Trash/Debris
CPS	S BRADFIELD AV	E ELIZABETH ST	CO	CO	08/28/2012 to 03/05/2013	1812512	300	LACFCD	LACFCD	Once Between May-September & Whenever CB ≥40% Full of Trash/Debris
CPS	E ELIZABETH ST	S BRADFIELD AV	CO	CO	08/28/2012 to 03/05/2013	1812514	300	LACFCD	LACFCD	Once Between May-September & Whenever CB ≥40% Full of Trash/Debris
CPS	S PANNES AV	E ELIZABETH ST	CO	CO	08/28/2012 to 03/05/2013	1812515	300	LACFCD	LACFCD	Once Between May-September & Whenever CB ≥40% Full of Trash/Debris
CPS	AVENDIA MAGDALENA	CALLE VICTORIA	CO	CO	08/28/2012 to 03/05/2013	1813151	300	LACFCD	LACFCD	Once Between May-September & Whenever CB ≥40% Full of Trash/Debris
CPS	AVENDIA MAGDALENA	CALLE VICTORIA	CO	CO	08/28/2012 to 03/05/2013	1813153	300	LACFCD	LACFCD	Once Between May-September & Whenever CB ≥40% Full of Trash/Debris
CPS	MARENGO ST	N DITMAN AV	CO	CO	08/28/2012 to 03/05/2013	1859001	300	LACFCD	LACFCD	Once Between May-September & Whenever CB ≥40% Full of Trash/Debris
CPS	MARENGO ST	N DITMAN AV	CO	CO	08/28/2012 to 03/05/2013	1859002	300	LACFCD	LACFCD	Once Between May-September & Whenever CB ≥40% Full of Trash/Debris
CPS	MARENGO ST	N DITMAN AV	CO	CO	08/28/2012 to 03/05/2013	1859003	300	LACFCD	LACFCD	Once Between May-September & Whenever CB ≥40% Full of Trash/Debris
CPS	MARENGO ST	N DITMAN AV	CO	CO	08/28/2012 to 03/05/2013	1859004	300	LACFCD	LACFCD	Once Between May-September & Whenever CB ≥40% Full of Trash/Debris
CPS	CITY TERACE DR	MARENGO ST	CO	CO	08/28/2012 to 03/05/2013	1859005	300	LACFCD	LACFCD	Once Between May-September & Whenever CB ≥40% Full of Trash/Debris
CPS	WOOLWINE DR	N ROWAN AV	CO	CO	08/28/2012 to 03/05/2013	1859007	307	LACFCD	LACFCD	Once Between May-September & Whenever CB ≥40% Full of Trash/Debris
CPS	MILLER AV	SNOW DR	CO	CO	08/28/2012 to 03/05/2013	1859049	300	LACFCD	LACFCD	Once Between May-September & Whenever CB ≥40% Full of Trash/Debris
CPS	MILLER AV	SNOW DR	CO	CO	08/28/2012 to 03/05/2013	1859050	300	LACFCD	LACFCD	Once Between May-September & Whenever CB ≥40% Full of Trash/Debris
CPS	MILLER AV	SNOW DR	CO	CO	08/28/2012 to 03/05/2013	1859052	300	LACFCD	LACFCD	Once Between May-September & Whenever CB ≥40% Full of Trash/Debris
CPS	MILLER AV	SNOW DR	CO	CO	08/28/2012 to 03/05/2013	1859053	300	LACFCD	LACFCD	Once Between May-September & Whenever CB ≥40% Full of Trash/Debris
CPS	VAN PELT AV	RAMBOZ DR	CO	CO	08/28/2012 to 03/05/2013	1859055	300	LACFCD	LACFCD	Once Between May-September & Whenever CB ≥40% Full of Trash/Debris
CPS	GERAGHTY AV	BLANCHARD ST	CO	CO	08/28/2012 to 03/05/2013	1859061	300	LACFCD	LACFCD	Once Between May-September & Whenever CB ≥40% Full of Trash/Debris
CPS	GERAGHTY AV	BLANCHARD ST	CO	CO	08/28/2012 to 03/05/2013	1859062	300	LACFCD	LACFCD	Once Between May-September & Whenever CB ≥40% Full of Trash/Debris
CPS	MILLER AV	BRANNICK AV	CO	CO	08/28/2012 to 03/05/2013	1859068	300	LACFCD	LACFCD	Once Between May-September & Whenever CB ≥40% Full of Trash/Debris
CPS	MCBRIDE AV	BLANCHARD ST	CO	CO	08/28/2012 to 03/05/2013	1859071	302	LACFCD	LACFCD	Once Between May-September & Whenever CB ≥40% Full of Trash/Debris
CPS	MCBRIDE AV	BLANCHARD ST	CO	CO	08/28/2012 to 03/05/2013	1859072	302	LACFCD	LACFCD	Once Between May-September & Whenever CB ≥40% Full of Trash/Debris
CPS	BLANCHARD ST	N BRANNICK AV	CO	CO	08/28/2012 to 03/05/2013	1859075	300	LACFCD	LACFCD	Once Between May-September & Whenever CB ≥40% Full of Trash/Debris
CPS	BLANCHARD ST	GIFFORD AV	CO	CO	08/28/2012 to 03/05/2013	1859076	300	LACFCD	LACFCD	Once Between May-September & Whenever CB ≥40% Full of Trash/Debris
CPS	BLANCHARD ST	N EASTERN AV	CO	CO	08/28/2012 to 03/05/2013	1859077	300	LACFCD	LACFCD	Once Between May-September & Whenever CB ≥40% Full of Trash/Debris
CPS	DODDS CIR	DODDS AVE	CO	CO	08/28/2012 to 03/05/2013	1859079	300	LACFCD	LACFCD	Once Between May-September & Whenever CB ≥40% Full of Trash/Debris
CPS	MILLER AV	WORTH ST	CO	CO	08/28/2012 to 03/05/2013	1859107	300	LACFCD	LACFCD	Once Between May-September & Whenever CB ≥40% Full of Trash/Debris
CPS	WHITSIDE ST	N DITMAN AV	CO	CO	08/28/2012 to 03/05/2013	1859185	300	LACFCD	LACFCD	Once Between May-September & Whenever CB ≥40% Full of Trash/Debris
CPS	FLORAL DR	N BRANNICK AV	CO	CO	08/28/2012 to 03/05/2013	1860025	300	LACFCD	LACFCD	Once Between May-September & Whenever CB ≥40% Full of Trash/Debris
CPS	N BRANNICK AV	FLORAL DR	CO	CO	08/28/2012 to 03/05/2013	1860026	300	LACFCD	LACFCD	Once Between May-September & Whenever CB ≥40% Full of Trash/Debris
CPS	N BRANNICK AV	FLORAL DR	CO	CO	08/28/2012 to 03/05/2013	1860027	300	LACFCD	LACFCD	Once Between May-September & Whenever CB ≥40% Full of Trash/Debris
CPS	FLORAL DR	N HUMPHREYS AV	CO	CO	08/28/2012 to 03/05/2013	1860031	300	LACFCD	LACFCD	Once Between May-September & Whenever CB ≥40% Full of Trash/Debris
CPS	HAMMEL ST	N MARIANA AV	CO	CO	08/28/2012 to 03/05/2013	1860050	300	LACFCD	LACFCD	Once Between May-September & Whenever CB ≥40% Full of Trash/Debris
CPS	N RECORD AV	DOZIER ST	CO	CO	08/28/2012 to 03/05/2013	1860056	300	LACFCD	LACFCD	Once Between May-September & Whenever CB ≥40% Full of Trash/Debris
CPS	N RECORD AV	DOZIER ST	CO	CO	08/28/2012 to 03/05/2013	1860057	300	LACFCD	LACFCD	Once Between May-September & Whenever CB ≥40% Full of Trash/Debris
CPS	DOZIER ST	N RECORD AV	CO	CO	08/28/2012 to 03/05/2013	1860058	300	LACFCD	LACFCD	Once Between May-September & Whenever CB ≥40% Full of Trash/Debris
CPS	DOZIER ST	N RECORD AV	CO	CO	08/28/2012 to 03/05/2013	1860059	300	LACFCD	LACFCD	Once Between May-September & Whenever CB ≥40% Full of Trash/Debris
CPS	N BRANNICK AV	DOZIER ST	CO	CO	08/28/2012 to 03/05/2013	1860065	300	CO	LACFCD	Once Between May-September & Whenever CB ≥40% Full of Trash/Debris
CPS	EUGENE AV	N EASTERN AV	CO	CO	08/28/2012 to 03/05/2013	1860094	301	LACFCD	LACFCD	Once Between May-September & Whenever CB ≥40% Full of Trash/Debris
CPS	N GAGE AV	FOLSOM ST	CO	CO	08/28/2012 to 03/05/2013	1860112	300	LACFCD	LACFCD	Once Between May-September & Whenever CB ≥40% Full of Trash/Debris
CPS	N DITMAN AV	MICHIGAN AV	CO	CO	08/28/2012 to 03/05/2013	1860164	301	LACFCD	LACFCD	Once Between May-September & Whenever CB ≥40% Full of Trash/Debris
CPS	EAGLE ST	NASSAU AV	CO	CO	08/28/2012 to 03/05/2013	1860178	300	LACFCD	LACFCD	Once Between May-September & Whenever CB ≥40% Full of Trash/Debris
CPS	S DITMAN AV	E 5TH ST	CO	CO	08/28/2012 to 03/05/2013	1860182	300	LACFCD	LACFCD	Once Between May-September & Whenever CB ≥40% Full of Trash/Debris
CPS	S DITMAN AV	E 5TH ST	CO	CO	08/28/2012 to 03/05/2013	1860183	300	LACFCD	LACFCD	Once Between May-September & Whenever CB ≥40% Full of Trash/Debris

Part VI.E.5.c.i -
Monitoring and Reporting Requirements
L.A. County MS4 Permit
County of Los Angeles

Certified Full Capture Systems Database

Date: 09/22/2016
Reporting Year: 2016
Prepared By:AN

Col. 1	Col. 2	Col. 3	Col. 4	Col. 5	Col. 6	Col. 7	Col. 8	Col. 9	Col. 10	Col. 11
Certified FCD(s) Installed	FCD Location	Nearest Cross Street	FCD Owner	FCD Maintained By	FCD Installation Date	CB ID No. Served by FCD	CB Type	CB Owner	CB Maintained By	Frequency of FCD Maintenance and other O&M comments
CPS	E 5TH ST	S DITMAN AV	CO	CO	08/28/2012 to 03/05/2013	1860184	300	LACFCD	LACFCD	Once Between May-September & Whenever CB ≥40% Full of Trash/Debris
CPS	GRATIAN ST	S EASTERN AV	CO	CO	08/28/2012 to 03/05/2013	1860242	300	LACFCD	LACFCD	Once Between May-September & Whenever CB ≥40% Full of Trash/Debris
CPS	E 4TH ST	S EASTERN AV	CO	CO	08/28/2012 to 03/05/2013	1860245	300	LACFCD	LACFCD	Once Between May-September & Whenever CB ≥40% Full of Trash/Debris
CPS	N TOWNSEND AV	MICHIGAN AV	CO	CO	08/28/2012 to 03/05/2013	1860998	300	LACFCD	LACFCD	Once Between May-September & Whenever CB ≥40% Full of Trash/Debris
CPS	S MCDONNEL AV	E OLYMPIC BLVD	CO	CO	08/28/2012 to 03/05/2013	1861041	300	LACFCD	LACFCD	Once Between May-September & Whenever CB ≥40% Full of Trash/Debris
CPS	S MARIANA AV	DUNHAM ST	CO	CO	08/28/2012 to 03/05/2013	1861182	300	LACFCD	LACFCD	Once Between May-September & Whenever CB ≥40% Full of Trash/Debris
CPS	VERONA ST	S BRANNICK AV	CO	CO	08/28/2012 to 03/05/2013	1861234	300	LACFCD	LACFCD	Once Between May-September & Whenever CB ≥40% Full of Trash/Debris
CPS	VERONA ST	S BRANNICK AV	CO	CO	08/28/2012 to 03/05/2013	1861235	307	LACFCD	LACFCD	Once Between May-September & Whenever CB ≥40% Full of Trash/Debris
CPS	S COOKACRE ST	E SAUNDERS ST	CO	CO	08/28/2012 to 03/05/2013	1866199	300	LACFCD	LACFCD	Once Between May-September & Whenever CB ≥40% Full of Trash/Debris
CPS	E SAUNDERS ST	S COOKACRE ST	CO	CO	08/28/2012 to 03/05/2013	1866201	300	LACFCD	LACFCD	Once Between May-September & Whenever CB ≥40% Full of Trash/Debris
CPS	E ROSECRANS AV	S COOKACRE ST	CO	CO	08/28/2012 to 03/05/2013	1866203	300	LACFCD	LACFCD	Once Between May-September & Whenever CB ≥40% Full of Trash/Debris
CPS	E ROSECRANS AV	S COOKACRE ST	CO	CO	08/28/2012 to 03/05/2013	1866205	300	LACFCD	LACFCD	Once Between May-September & Whenever CB ≥40% Full of Trash/Debris
CPS	E PALMERSTONE ST	S COOKACRE ST	CO	CO	08/28/2012 to 03/05/2013	1866213	300	LACFCD	LACFCD	Once Between May-September & Whenever CB ≥40% Full of Trash/Debris
CPS	E QUEENSDALE ST	S COOKACRE ST	CO	CO	08/28/2012 to 03/05/2013	1866215	300	LACFCD	LACFCD	Once Between May-September & Whenever CB ≥40% Full of Trash/Debris
CPS	S COOKACRE ST	E QUEENSDALE ST	CO	CO	08/28/2012 to 03/05/2013	1866217	300	LACFCD	LACFCD	Once Between May-September & Whenever CB ≥40% Full of Trash/Debris
CPS	E COMPTON BLVD	S ATLANTIC AV	CO	CO	08/28/2012 to 03/05/2013	1867183	300	LACFCD	LACFCD	Once Between May-September & Whenever CB ≥40% Full of Trash/Debris
CPS	S COOKACRE ST	E COMPTON BLVD	CO	CO	08/28/2012 to 03/05/2013	1867187	300	LACFCD	LACFCD	Once Between May-September & Whenever CB ≥40% Full of Trash/Debris
CPS	E SAN LUIS ST	S COOKACRE ST	CO	CO	08/28/2012 to 03/05/2013	1867190	300	LACFCD	LACFCD	Once Between May-September & Whenever CB ≥40% Full of Trash/Debris
CPS	E SAN LUIS ST	S COOKACRE ST	CO	CO	08/28/2012 to 03/05/2013	1867191	300	LACFCD	LACFCD	Once Between May-September & Whenever CB ≥40% Full of Trash/Debris
CPS	S COOKACRE ST	E SAN LUIS ST	CO	CO	08/28/2012 to 03/05/2013	1867192	300	LACFCD	LACFCD	Once Between May-September & Whenever CB ≥40% Full of Trash/Debris
CPS	E SAN LUIS ST	S COOKACRE ST	CO	CO	08/28/2012 to 03/05/2013	1867194	300	LACFCD	LACFCD	Once Between May-September & Whenever CB ≥40% Full of Trash/Debris
CPS	S WHITE AV	E ROSE ST	CO	CO	08/28/2012 to 03/05/2013	1867195	300	LACFCD	LACFCD	Once Between May-September & Whenever CB ≥40% Full of Trash/Debris
CPS	S WHITE AV	E ROSE ST	CO	CO	08/28/2012 to 03/05/2013	1867196	300	LACFCD	LACFCD	Once Between May-September & Whenever CB ≥40% Full of Trash/Debris
CPS	S WHITE AV	E MYRRH ST	CO	CO	08/28/2012 to 03/05/2013	1867210	300	LACFCD	LACFCD	Once Between May-September & Whenever CB ≥40% Full of Trash/Debris
CPS	S WHITE AV	E MYRRH ST	CO	CO	08/28/2012 to 03/05/2013	1867211	300	LACFCD	LACFCD	Once Between May-September & Whenever CB ≥40% Full of Trash/Debris
CPS	S WHITE AV	E MYRRH ST	CO	CO	08/28/2012 to 03/05/2013	1867213	300	LACFCD	LACFCD	Once Between May-September & Whenever CB ≥40% Full of Trash/Debris
CPS	S WHITE AV	E LISLEY ST	CO	CO	08/28/2012 to 03/05/2013	1867215	300	LACFCD	LACFCD	Once Between May-September & Whenever CB ≥40% Full of Trash/Debris
CPS	S CARESS AV	E ELIZABETH ST	CO	CO	08/28/2012 to 03/05/2013	1867224	300	LACFCD	LACFCD	Once Between May-September & Whenever CB ≥40% Full of Trash/Debris
CPS	S THORSON AV	E ELIZABETH ST	CO	CO	08/28/2012 to 03/05/2013	1867227	300	LACFCD	LACFCD	Once Between May-September & Whenever CB ≥40% Full of Trash/Debris
CPS	E ELIZABETH ST	S HARRIS AV	CO	CO	08/28/2012 to 03/05/2013	1867228	300	LACFCD	LACFCD	Once Between May-September & Whenever CB ≥40% Full of Trash/Debris
CPS	S BUTLER AV	E ALONDRA BLVD	CO	CO	08/28/2012 to 03/05/2013	1867238	300	LACFCD	LACFCD	Once Between May-September & Whenever CB ≥40% Full of Trash/Debris
CPS	E ALONDRA BLVD	S WHITE AV	CO	CO	08/28/2012 to 03/05/2013	1867241	300	LACFCD	LACFCD	Once Between May-September & Whenever CB ≥40% Full of Trash/Debris
CPS	S WHITE AV	E ALONDRA BLVD	CO	CO	08/28/2012 to 03/05/2013	1867242	300	LACFCD	LACFCD	Once Between May-September & Whenever CB ≥40% Full of Trash/Debris
CPS	S WHITE AV	E LISLEY ST	CO	CO	08/28/2012 to 03/05/2013	1867246	300	LACFCD	LACFCD	Once Between May-September & Whenever CB ≥40% Full of Trash/Debris
CPS	EL PRIETO RD	CLOVERHILL RD	CO	CO	08/28/2012 to 03/05/2013	1905001	300	CO	LACFCD	Once Between May-September & Whenever CB ≥40% Full of Trash/Debris
CPS	PARKMAN ST	E LOMA ALTA DR	CO	CO	08/28/2012 to 03/05/2013	1906011	300	LACFCD	LACFCD	Once Between May-September & Whenever CB ≥40% Full of Trash/Debris
CPS	PARKMAN ST	E LOMA ALTA DR	CO	CO	08/28/2012 to 03/05/2013	1906012	300	LACFCD	LACFCD	Once Between May-September & Whenever CB ≥40% Full of Trash/Debris
CPS	ALTA PINE DR	E LOMA ALTA DR	CO	CO	08/28/2012 to 03/05/2013	1906014	300	LACFCD	LACFCD	Once Between May-September & Whenever CB ≥40% Full of Trash/Debris
CPS	W PALM ST	DABNEY ST	CO	CO	08/28/2012 to 03/05/2013	1906024	300	CO	LACFCD	Once Between May-September & Whenever CB ≥40% Full of Trash/Debris
CPS	CANYON DELL DR	CANYON CREST RD	CO	CO	08/28/2012 to 03/05/2013	1906030	300	CO	LACFCD	Once Between May-September & Whenever CB ≥40% Full of Trash/Debris
CPS	ARALIA RD	GRAVELIA ST	CO	CO	08/28/2012 to 03/05/2013	1906034	300	CO	LACFCD	Once Between May-September & Whenever CB ≥40% Full of Trash/Debris
CPS	W MAROPOSA ST	CRESTFORD DR	CO	CO	08/28/2012 to 03/05/2013	1906037	300	CO	LACFCD	Once Between May-September & Whenever CB ≥40% Full of Trash/Debris
CPS	W HARRIET ST	CASITAS AV	CO	CO	08/28/2012 to 03/05/2013	1906051	300	LACFCD	LACFCD	Once Between May-September & Whenever CB ≥40% Full of Trash/Debris
CPS	E MAROPOSA ST	WAGNER CT	CO	CO	08/28/2012 to 03/05/2013	1906093	300	LACFCD	LACFCD	Once Between May-September & Whenever CB ≥40% Full of Trash/Debris
CPS	E PALM ST	EWING ST	CO	CO	08/28/2012 to 03/05/2013	1906126	300	CO	LACFCD	Once Between May-September & Whenever CB ≥40% Full of Trash/Debris
CPS	FAIR OAKS	MARATHON RD	CO	CO	08/28/2012 to 03/05/2013	1906191	302	LACFCD	LACFCD	Once Between May-September & Whenever CB ≥40% Full of Trash/Debris
CPS	MARATHON RD	FAIR OAKS	CO	CO	08/28/2012 to 03/05/2013	1906192	300	LACFCD	LACFCD	Once Between May-September & Whenever CB ≥40% Full of Trash/Debris
CPS	MARATHON RD	BELLAIRE DR	CO	CO	08/28/2012 to 03/05/2013	1906193	300	LACFCD	LACFCD	Once Between May-September & Whenever CB ≥40% Full of Trash/Debris
CPS	BELLAIRE DR	MARATHON RD	CO	CO	08/28/2012 to 03/05/2013	1906194	302	LACFCD	LACFCD	Once Between May-September & Whenever CB ≥40% Full of Trash/Debris
CPS	BELLAIRE DR	MARATHON RD	CO	CO	08/28/2012 to 03/05/2013	1906195	302	LACFCD	LACFCD	Once Between May-September & Whenever CB ≥40% Full of Trash/Debris
CPS	E CESAR CHAVEZ AV	N ARIZONA AV	CO	CO	08/28/2012 to 03/05/2013	1914059	300	LACFCD	LACFCD	Once Between May-September & Whenever CB ≥40% Full of Trash/Debris
CPS	N KERN AV	E 1ST ST	CO	CO	08/28/2012 to 03/05/2013	1914063	300	LACFCD	LACFCD	Once Between May-September & Whenever CB ≥40% Full of Trash/Debris
CPS	S ARIZONA AV	GLEASON ST	CO	CO	08/28/2012 to 03/05/2013	1914075	300	LACFCD	LACFCD	Once Between May-September & Whenever CB ≥40% Full of Trash/Debris
CPS	S ARIZONA AV	GLEASON ST	CO	CO	08/28/2012 to 03/05/2013	1914076	300	LACFCD	LACFCD	Once Between May-September & Whenever CB ≥40% Full of Trash/Debris
CPS	N KERN AV	GLEASON ST	CO	CO	08/28/2012 to 03/05/2013	1914077	300	LACFCD	LACFCD	Once Between May-September & Whenever CB ≥40% Full of Trash/Debris
CPS	GLEASON ST	S MCDONNELL AV	CO	CO	08/28/2012 to 03/05/2013	1914092	300	LACFCD	LACFCD	Once Between May-September & Whenever CB ≥40% Full of Trash/Debris
CPS	GLEASON ST	S MCDONNELL AV	CO	CO	08/28/2012 to 03/05/2013	1914093	300	LACFCD	LACFCD	Once Between May-September & Whenever CB ≥40% Full of Trash/Debris
CPS	GLEASON ST	S MCDONNELL AV	CO	CO	08/28/2012 to 03/05/2013	1914094	300	LACFCD	LACFCD	Once Between May-September & Whenever CB ≥40% Full of Trash/Debris
CPS	E 2ND ST	S MCDONNELL AV	CO	CO	08/28/2012 to 03/05/2013	1914096	300	LACFCD	LACFCD	Once Between May-September & Whenever CB ≥40% Full of Trash/Debris
CPS	E 2ND ST	S MCDONNELL AV	CO	CO	08/28/2012 to 03/05/2013	1914097	300	LACFCD	LACFCD	Once Between May-September & Whenever CB ≥40% Full of Trash/Debris
CPS	E 2ND ST	S DANGLER AV	CO	CO	08/28/2012 to 03/05/2013	1914098	300	CO	LACFCD	Once Between May-September & Whenever CB ≥40% Full of Trash/Debris
CPS	S DANGLER AV	E 3RD ST	CO	CO	08/28/2012 to 03/05/2013	1914100	300	LACFCD	LACFCD	Once Between May-September & Whenever CB ≥40% Full of Trash/Debris
CPS	E 3RD ST	S DANGLER AV	CO	CO	08/28/2012 to 03/05/2013	1914101	300	LACFCD	LACFCD	Once Between May-September & Whenever CB ≥40% Full of Trash/Debris
CPS	E 3RD ST	S DANGLER AV	CO	CO	08/28/2012 to 03/05/2013	1914105	300	LACFCD	LACFCD	Once Between May-September & Whenever CB ≥40% Full of Trash/Debris
CPS	GRATIAN ST	S MCDONNELL AV	CO	CO	08/28/2012 to 03/05/2013	1914106	300	LACFCD	LACFCD	Once Between May-September & Whenever CB ≥40% Full of Trash/Debris
CPS	S MCDONNELL AV	EAGLE ST	CO	CO	08/28/2012 to 03/05/2013	1914115	300	LACFCD	LACFCD	Once Between May-September & Whenever CB ≥40% Full of Trash/Debris
CPS	S MCDONNELL AV	EAGLE ST	CO	CO	08/28/2012 to 03/05/2013	1914116	300	LACFCD	LACFCD	Once Between May-September & Whenever CB ≥40% Full of Trash/Debris
CPS	S ARIZONA AV	E 6TH ST	CO	CO	08/28/2012 to 03/05/2013	1914122	301	LACFCD	LACFCD	Once Between May-September & Whenever CB ≥40% Full of Trash/Debris
CPS	EAGLE ST	S LA VERNE AV	CO	CO	08/28/2012 to 03/05/2013	1914129	300	LACFCD	LACFCD	Once Between May-September & Whenever CB ≥40% Full of Trash/Debris
CPS	S LA VERNE AV	EAGLE ST	CO	CO	08/28/2012 to 03/05/2013	1914132	300	LACFCD	LACFCD	Once Between May-September & Whenever CB ≥40% Full of Trash/Debris

Part VI.E.5.c.i -
Monitoring and Reporting Requirements
L.A. County MS4 Permit
County of Los Angeles

Certified Full Capture Systems Database

Date: 09/22/2016
Reporting Year: 2016
Prepared By:AN

Col. 1	Col. 2	Col. 3	Col. 4	Col. 5	Col. 6	Col. 7	Col. 8	Col. 9	Col. 10	Col. 11
Certified FCD(s) Installed	FCD Location	Nearest Cross Street	FCD Owner	FCD Maintained By	FCD Installation Date	CB ID No. Served by FCD	CB Type	CB Owner	CB Maintained By	Frequency of FCD Maintenance and other O&M comments
CPS	E 4TH ST	S FERRIS AV	CO	CO	08/28/2012 to 03/05/2013	1914136	300	LACFCD	LACFCD	Once Between May-September & Whenever CB ≥40% Full of Trash/Debris
CPS	GRATIAN ST	S FERRIS AV	CO	CO	08/28/2012 to 03/05/2013	1914139	300	LACFCD	LACFCD	Once Between May-September & Whenever CB ≥40% Full of Trash/Debris
CPS	GRATIAN ST	S FERRIS AV	CO	CO	08/28/2012 to 03/05/2013	1914140	300	LACFCD	LACFCD	Once Between May-September & Whenever CB ≥40% Full of Trash/Debris
CPS	TELFORD ST	GLEASON ST	CO	CO	08/28/2012 to 03/05/2013	1914146	300	CO	LACFCD	Once Between May-September & Whenever CB ≥40% Full of Trash/Debris
CPS	TELFORD ST	GLEASON ST	CO	CO	08/28/2012 to 03/05/2013	1914147	300	CO	LACFCD	Once Between May-September & Whenever CB ≥40% Full of Trash/Debris
CPS	S ATLANTIC AV	EAGLE ST	CO	CO	08/28/2012 to 03/05/2013	1914165	306	LACFCD	LACFCD	Once Between May-September & Whenever CB ≥40% Full of Trash/Debris
CPS	EAGLE ST	S ATLANTIC AV	CO	CO	08/28/2012 to 03/05/2013	1914168	300	LACFCD	LACFCD	Once Between May-September & Whenever CB ≥40% Full of Trash/Debris
CPS	E 6TH ST	S ATLANTIC AV	CO	CO	08/28/2012 to 03/05/2013	1914178	300	LACFCD	LACFCD	Once Between May-September & Whenever CB ≥40% Full of Trash/Debris
CPS	S ATLANTIC AV	E 6TH ST	CO	CO	08/28/2012 to 03/05/2013	1914179	300	LACFCD	LACFCD	Once Between May-September & Whenever CB ≥40% Full of Trash/Debris
CPS	S ATLANTIC AV	E 6TH ST	CO	CO	08/28/2012 to 03/05/2013	1914180	300	LACFCD	LACFCD	Once Between May-September & Whenever CB ≥40% Full of Trash/Debris
CPS	E BEVERLY BLVD	VIA COMPO	CO	CO	08/28/2012 to 03/05/2013	1914290	307	CO	LACFCD	Once Between May-September & Whenever CB ≥40% Full of Trash/Debris
CPS	WHITTIER BLVD	BRADSHAWE ST	CO	CO	08/28/2012 to 03/05/2013	1915030	300	LACFCD	LACFCD	Once Between May-September & Whenever CB ≥40% Full of Trash/Debris
CPS	WHITTIER BLVD	HARDING AV	CO	CO	08/28/2012 to 03/05/2013	1915035	300	LACFCD	LACFCD	Once Between May-September & Whenever CB ≥40% Full of Trash/Debris
CPS	HENRICKS AV	WHITTIER BLVD	CO	CO	08/28/2012 to 03/05/2013	1915037	300	LACFCD	LACFCD	Once Between May-September & Whenever CB ≥40% Full of Trash/Debris
CPS	FINDLAY AV	WHITTIER BLVD	CO	CO	08/28/2012 to 03/05/2013	1915042	300	LACFCD	LACFCD	Once Between May-September & Whenever CB ≥40% Full of Trash/Debris
CPS	SAYBROOK AV	WHITTIER BLVD	CO	CO	08/28/2012 to 03/05/2013	1915045	300	LACFCD	LACFCD	Once Between May-September & Whenever CB ≥40% Full of Trash/Debris
CPS	E 6TH ST	S ATLANTIC AV	CO	CO	08/28/2012 to 03/05/2013	1915068	300	LACFCD	LACFCD	Once Between May-September & Whenever CB ≥40% Full of Trash/Debris
CPS	S ATLANTIC AV	WHITTIER BLVD	CO	CO	08/28/2012 to 03/05/2013	1915079	300	LACFCD	LACFCD	Once Between May-September & Whenever CB ≥40% Full of Trash/Debris
CPS	WHITTIER BLVD	S ATLANTIC AV	CO	CO	08/28/2012 to 03/05/2013	1915080	300	LACFCD	LACFCD	Once Between May-September & Whenever CB ≥40% Full of Trash/Debris
CPS	WHITTIER BLVD	S WOODS AV	CO	CO	08/28/2012 to 03/05/2013	1915084	300	LACFCD	LACFCD	Once Between May-September & Whenever CB ≥40% Full of Trash/Debris
CPS	S ATLANTIC AV	HUBBARD SR	CO	CO	08/28/2012 to 03/05/2013	1915091	300	LACFCD	LACFCD	Once Between May-September & Whenever CB ≥40% Full of Trash/Debris
CPS	S ATLANTIC AV	HUBBARD SR	CO	CO	08/28/2012 to 03/05/2013	1915092	300	LACFCD	LACFCD	Once Between May-September & Whenever CB ≥40% Full of Trash/Debris
CPS	FRASER AV	E OLYMPIC BLVD	CO	CO	08/28/2012 to 03/05/2013	1915158	300	LACFCD	LACFCD	Once Between May-September & Whenever CB ≥40% Full of Trash/Debris
CPS	S WOODS AV	VERONA ST	CO	CO	08/28/2012 to 03/05/2013	1915170	300	LACFCD	LACFCD	Once Between May-September & Whenever CB ≥40% Full of Trash/Debris
CPS	S ATLANTIC AV	VERONA ST	CO	CO	08/28/2012 to 03/05/2013	1915174	300	LACFCD	LACFCD	Once Between May-September & Whenever CB ≥40% Full of Trash/Debris
CPS	S ATLANTIC AV	VERONA ST	CO	CO	08/28/2012 to 03/05/2013	1915175	300	LACFCD	LACFCD	Once Between May-September & Whenever CB ≥40% Full of Trash/Debris
CPS	E OLYMPIC BLVD	HENRICKS AV	CO	CO	08/28/2012 to 03/05/2013	1915335	300	LACFCD	LACFCD	Once Between May-September & Whenever CB ≥40% Full of Trash/Debris
CPS	HENRICKS AV	E OLYMPIC BLVD	CO	CO	08/28/2012 to 03/05/2013	1915337	300	LACFCD	LACFCD	Once Between May-September & Whenever CB ≥40% Full of Trash/Debris
CPS	HENRICKS AV	E OLYMPIC BLVD	CO	CO	08/28/2012 to 03/05/2013	1915338	300	LACFCD	LACFCD	Once Between May-September & Whenever CB ≥40% Full of Trash/Debris
CPS	E ALTADENA DR	GANESH AV	CO	CO	08/28/2012 to 03/05/2013	1960073	300	LACFCD	LACFCD	Once Between May-September & Whenever CB ≥40% Full of Trash/Debris
CPS	E PALM ST	REPOSA LN	CO	CO	08/28/2012 to 03/05/2013	1960074	300	LACFCD	LACFCD	Once Between May-September & Whenever CB ≥40% Full of Trash/Debris
CPS	E LOMA ALTA DR	STONEHILL DR	CO	CO	08/28/2012 to 03/05/2013	1960095	300	LACFCD	LACFCD	Once Between May-September & Whenever CB ≥40% Full of Trash/Debris
CPS	E PALM ST	N HOLLISTON AV	CO	CO	08/28/2012 to 03/05/2013	1960096	301	LACFCD	LACFCD	Once Between May-September & Whenever CB ≥40% Full of Trash/Debris
CPS	E PALM ST	N HOLLISTON AV	CO	CO	08/28/2012 to 03/05/2013	1960097	302	LACFCD	LACFCD	Once Between May-September & Whenever CB ≥40% Full of Trash/Debris
CPS	RUBIO CANYON RD	VIA MADERAS	CO	CO	08/28/2012 to 03/05/2013	1960100	300	CO	LACFCD	Once Between May-September & Whenever CB ≥40% Full of Trash/Debris
CPS	GAYWOOD DR	PORTER AV	CO	CO	08/28/2012 to 03/05/2013	1960109	300	LACFCD	LACFCD	Once Between May-September & Whenever CB ≥40% Full of Trash/Debris
CPS	ALTA CREST DR	TANOBLE DR	CO	CO	08/28/2012 to 03/05/2013	1960120	300	LACFCD	LACFCD	Once Between May-September & Whenever CB ≥40% Full of Trash/Debris
CPS	ALTA WOOD DR	TANOBLE DR	CO	CO	08/28/2012 to 03/05/2013	1960121	300	LACFCD	LACFCD	Once Between May-September & Whenever CB ≥40% Full of Trash/Debris
CPS	CONCHA ST	SANTA ANITA AV	CO	CO	08/28/2012 to 03/05/2013	1960148	302	LACFCD	LACFCD	Once Between May-September & Whenever CB ≥40% Full of Trash/Debris
CPS	MIDLOTHIAN DR	MENDOCINO LN	CO	CO	08/28/2012 to 03/05/2013	1961016	302	LACFCD	LACFCD	Once Between May-September & Whenever CB ≥40% Full of Trash/Debris
CPS	E CALVERAS ST	DRAWFORD AV	CO	CO	08/28/2012 to 03/05/2013	1961098	300	LACFCD	LACFCD	Once Between May-September & Whenever CB ≥40% Full of Trash/Debris
CPS	MIDLOTHIAN DR	MENDOCINO LN	CO	CO	08/28/2012 to 03/05/2013	1961257	302	LACFCD	LACFCD	Once Between May-September & Whenever CB ≥40% Full of Trash/Debris
CPS	GLENVIEW TER	MIDLOTHIAN DR	CO	CO	08/28/2012 to 03/05/2013	1961261	302	CO	LACFCD	Once Between May-September & Whenever CB ≥40% Full of Trash/Debris
CPS	BERNE ST	AMORY AV	CO	CO	08/28/2012 to 03/05/2013	1967228	300	LACFCD	LACFCD	Once Between May-September & Whenever CB ≥40% Full of Trash/Debris
CPS	S GARFIELD AV	E OLYMPIC BLVD	CO	CO	08/28/2012 to 03/05/2013	1969276	300	LACFCD	LACFCD	Once Between May-September & Whenever CB ≥40% Full of Trash/Debris
CPS	CRYSTAL LN	KINCLAIR DR	CO	CO	08/28/2012 to 03/05/2013	2014092	300	LACFCD	LACFCD	Once Between May-September & Whenever CB ≥40% Full of Trash/Debris
CPS	WOODWARD BLVD	E CALIFORNIA BLVD	CO	CO	08/28/2012 to 03/05/2013	2016275	302	LACFCD	LACFCD	Once Between May-September & Whenever CB ≥40% Full of Trash/Debris
CPS	VALLOMROSA DR	S LOTUS AV	CO	CO	08/28/2012 to 03/05/2013	2016326	300	LACFCD	LACFCD	Once Between May-September & Whenever CB ≥40% Full of Trash/Debris
CPS	S SIERRA MADRE BLVD	SAN PASQUAL ST	CO	CO	08/28/2012 to 03/05/2013	2016999	300	LACFCD	LACFCD	Once Between May-September & Whenever CB ≥40% Full of Trash/Debris
CPS	E LORAIN RD	N WILLARD AV	CO	CO	08/28/2012 to 03/05/2013	2017064	300	CO	LACFCD	Once Between May-September & Whenever CB ≥40% Full of Trash/Debris
CPS	GARVEY WY	LONGDEN AV	CO	CO	08/28/2012 to 03/05/2013	2017257	300	LACFCD	LACFCD	Once Between May-September & Whenever CB ≥40% Full of Trash/Debris
CPS	GARVEY WY	LONGDEN AV	CO	CO	08/28/2012 to 03/05/2013	2017258	300	LACFCD	LACFCD	Once Between May-September & Whenever CB ≥40% Full of Trash/Debris
CPS	N WILLARD AV	E LORAIN RD	CO	CO	08/28/2012 to 03/05/2013	2017264	300	CO	LACFCD	Once Between May-September & Whenever CB ≥40% Full of Trash/Debris
CPS	N WILLARD AV	E LORAIN RD	CO	CO	08/28/2012 to 03/05/2013	2017265	300	CO	LACFCD	Once Between May-September & Whenever CB ≥40% Full of Trash/Debris
CPS	E LORAIN RD	N WILLARD AV	CO	CO	08/28/2012 to 03/05/2013	2017266	300	CO	LACFCD	Once Between May-September & Whenever CB ≥40% Full of Trash/Debris
CPS	E DUARTE RD	ENCINITA AV	CO	CO	08/28/2012 to 03/05/2013	2017269	300	LACFCD	LACFCD	Once Between May-September & Whenever CB ≥40% Full of Trash/Debris
CPS	ELM AV	N CHARLOTTE AV	CO	CO	08/28/2012 to 03/05/2013	2018097	300	LACFCD	LACFCD	Once Between May-September & Whenever CB ≥40% Full of Trash/Debris
CPS	E BROADWAY	S DEL LOMA AV	CO	CO	08/28/2012 to 03/05/2013	2018191	300	LACFCD	LACFCD	Once Between May-September & Whenever CB ≥40% Full of Trash/Debris
CPS	GRAND AV	N MUSCATEL AV	CO	CO	08/28/2012 to 03/05/2013	2018280	300	LACFCD	LACFCD	Once Between May-September & Whenever CB ≥40% Full of Trash/Debris
CPS	E BROADWAY	S DEL LOMA AV	CO	CO	08/28/2012 to 03/05/2013	2018341	300	LACFCD	LACFCD	Once Between May-September & Whenever CB ≥40% Full of Trash/Debris
CPS	DELTA AV	AMBER ROSE LN	CO	CO	08/28/2012 to 03/05/2013	2020173	300	LACFCD	LACFCD	Once Between May-September & Whenever CB ≥40% Full of Trash/Debris
CPS	DEL MAR AV	REDDING ST	CO	CO	08/28/2012 to 03/05/2013	2020201	302	LACFCD	LACFCD	Once Between May-September & Whenever CB ≥40% Full of Trash/Debris
CPS	DEL MAR AV	DEL MAR AV	CO	CO	08/28/2012 to 03/05/2013	2020202	302	LACFCD	LACFCD	Once Between May-September & Whenever CB ≥40% Full of Trash/Debris
CPS	OWEN CT	HILL DR	CO	CO	08/28/2012 to 03/05/2013	2020213	300	LACFCD	LACFCD	Once Between May-September & Whenever CB ≥40% Full of Trash/Debris
CPS	DELTA ST	SIERRA BONITA AV	CO	CO	08/28/2012 to 03/05/2013	2020240	300	LACFCD	LACFCD	Once Between May-September & Whenever CB ≥40% Full of Trash/Debris
CPS	ARAMAC AV	HILL DR	CO	CO	08/28/2012 to 03/05/2013	2020281	300	LACFCD	LACFCD	Once Between May-September & Whenever CB ≥40% Full of Trash/Debris
CPS	STEDDOM DR	POTRERO GRANDI DR	CO	CO	08/28/2012 to 03/05/2013	2020291	300	CO	LACFCD	Once Between May-September & Whenever CB ≥40% Full of Trash/Debris
CPS	LEA CT	SAN GABRIEL BLVD	CO	CO	08/28/2012 to 03/05/2013	2020997	300	LACFCD	LACFCD	Once Between May-September & Whenever CB ≥40% Full of Trash/Debris
CPS	DELTA ST	ELSMORE DR	CO	CO	08/28/2012 to 03/05/2013	2020999	300	LACFCD	LACFCD	Once Between May-September & Whenever CB ≥40% Full of Trash/Debris
CPS	HILL DR	KENNEYDALE AV	CO	CO	08/28/2012 to 03/05/2013	2021034	302	LACFCD	LACFCD	Once Between May-September & Whenever CB ≥40% Full of Trash/Debris

Part VI.E.5.c.i -
Monitoring and Reporting Requirements
L.A. County MS4 Permit
County of Los Angeles

Certified Full Capture Systems Database

Date: 09/22/2016
Reporting Year: 2016
Prepared By:AN

Col. 1	Col. 2	Col. 3	Col. 4	Col. 5	Col. 6	Col. 7	Col. 8	Col. 9	Col. 10	Col. 11
Certified FCD(s) Installed	FCD Location	Nearest Cross Street	FCD Owner	FCD Maintained By	FCD Installation Date	CB ID No. Served by FCD	CB Type	CB Owner	CB Maintained By	Frequency of FCD Maintenance and other O&M comments
CPS	CAROL PINE LN	S MICHILLINDA AV	CO	CO	08/28/2012 to 03/05/2013	2069225	300	LACFCD	LACFCD	Once Between May-September & Whenever CB ≥40% Full of Trash/Debris
CPS	ENCINITA AV	E DUARTE RD	CO	CO	08/28/2012 to 03/05/2013	2070335	300	LACFCD	LACFCD	Once Between May-September & Whenever CB ≥40% Full of Trash/Debris
CPS	SYCAMORE LN	SPRUCE CT	CO	CO	08/28/2012 to 03/05/2013	2120003	300	LACFCD	LACFCD	Once Between May-September & Whenever CB ≥40% Full of Trash/Debris
CPS	SYCAMORE LN	SPRUCE CT	CO	CO	08/28/2012 to 03/05/2013	2120004	300	LACFCD	LACFCD	Once Between May-September & Whenever CB ≥40% Full of Trash/Debris
CPS	SPRUCE CT	SYCAMORE LN	CO	CO	08/28/2012 to 03/05/2013	2120005	300	LACFCD	LACFCD	Once Between May-September & Whenever CB ≥40% Full of Trash/Debris
CPS	SYCAMORE LN	JACARANDA CIR	CO	CO	08/28/2012 to 03/05/2013	2120006	300	LACFCD	LACFCD	Once Between May-September & Whenever CB ≥40% Full of Trash/Debris
CPS	SYCAMORE LN	JACARANDA CIR	CO	CO	08/28/2012 to 03/05/2013	2120007	300	LACFCD	LACFCD	Once Between May-September & Whenever CB ≥40% Full of Trash/Debris
CPS	SYCAMORE LN	JACARANDA CIR	CO	CO	08/28/2012 to 03/05/2013	2120008	300	LACFCD	LACFCD	Once Between May-September & Whenever CB ≥40% Full of Trash/Debris
CPS	SYCAMORE LN	JACARANDA CIR	CO	CO	08/28/2012 to 03/05/2013	2120009	300	LACFCD	LACFCD	Once Between May-September & Whenever CB ≥40% Full of Trash/Debris
CPS	W WYLAND WY	JEFFRIES AV	CO	CO	08/28/2012 to 03/05/2013	2120020	300	LACFCD	LACFCD	Once Between May-September & Whenever CB ≥40% Full of Trash/Debris
CPS	TYLER AV	MILOANN ST	CO	CO	08/28/2012 to 03/05/2013	2121183	300	CO	LACFCD	Once Between May-September & Whenever CB ≥40% Full of Trash/Debris
CPS	S KERN AV (NW CORNER)	TELEGRAOH RD	CO	CO	08/28/2012 to 03/05/2013	1915188	300	CO	LACFCD	Once Between May-September & Whenever CB ≥40% Full of Trash/Debris
CPS	S SIERRA MADRE BLVD (MEDIUM)	SAN PASQUAL ST	CO	CO	08/28/2012 to 03/05/2013	2016391	300	LACFCD	LACFCD	Once Between May-September & Whenever CB ≥40% Full of Trash/Debris
CPS	DELTA ST (NE CORNER)	ELSMORE DR	CO	CO	08/28/2012 to 03/05/2013	2020239		LACFCD	LACFCD	Once Between May-September & Whenever CB ≥40% Full of Trash/Debris
CPS	LEA CT (E AST)	SAN GABRIEL BLVD	CO	CO	08/28/2012 to 03/05/2013	2020293	300	LACFCD	LACFCD	Once Between May-September & Whenever CB ≥40% Full of Trash/Debris
CPS	ENCINITA AV (NW CORNER)	E DUARTE RD	CO	CO	08/28/2012 to 03/05/2013	2070353		LACFCD	LACFCD	Once Between May-September & Whenever CB ≥40% Full of Trash/Debris
CPS	CROCKETT BLVD (NE CORNER)	E 76TH ST	CO	CO	08/28/2012 to 03/05/2013	1753480	300	LACFCD	LACFCD	Once Between May-September & Whenever CB ≥40% Full of Trash/Debris
CPS	E STOCKWELL ST (NW CORNER)	S PENROSE AVE	CO	CO	08/28/2012 to 03/05/2013	1811221	300	LACFCD	LACFCD	Once Between May-September & Whenever CB ≥40% Full of Trash/Debris
CPS	BULLIS (NW CORNER)	ELIZABETH ST	CO	CO	08/28/2012 to 03/05/2013	1812504	300	LACFCD	LACFCD	Once Between May-September & Whenever CB ≥40% Full of Trash/Debris
CPS	HOOPER AVE (NW CORNER)	E GAGE AVE	CO	CO	08/28/2012 to 03/05/2013	1753081	300	LACFCD	LACFCD	Once Between May-September & Whenever CB ≥40% Full of Trash/Debris
CPS	E 73RD ST (SOUTH)	S CENTRAL AVE	CO	CO	08/28/2012 to 03/05/2013	1753469		CO	LACFCD	Once Between May-September & Whenever CB ≥40% Full of Trash/Debris
CPS	E 73RD ST (SOUTH2)	S CENTRAL AVE	CO	CO	08/28/2012 to 03/05/2013	1753470		CO	LACFCD	Once Between May-September & Whenever CB ≥40% Full of Trash/Debris
CPS	AVALON BL (SW CORNER)	E 121ST ST	CO	CO	08/28/2012 to 03/05/2013	1755386	300	LACFCD	LACFCD	Once Between May-September & Whenever CB ≥40% Full of Trash/Debris
CPS	E 119TH ST (WN CORNER)	WILLOWBROOK AVE	CO	CO	08/28/2012 to 03/05/2013	1755553		LACFCD	LACFCD	Once Between May-September & Whenever CB ≥40% Full of Trash/Debris
CPS	N VAN PELT AVE (EAST)	E RAMBOZ DR	CO	CO	08/28/2012 to 03/05/2013	1859214		LACFCD	LACFCD	Once Between May-September & Whenever CB ≥40% Full of Trash/Debris
CPS	S PANNES AV (NE CORNER)	E ELIZABETH ST	CO	CO	08/28/2012 to 03/05/2013	1812516	300	LACFCD	LACFCD	Once Between May-September & Whenever CB ≥40% Full of Trash/Debris
CPS	E 88TH ST (WN CORNER)	ZAMORA AVE	CO	CO	08/28/2012 to 03/05/2013	1754325	300	LACFCD	LACFCD	Once Between May-September & Whenever CB ≥40% Full of Trash/Debris
CPS	E 87TH ST (WN CORNER)	ZAMORA AVE	CO	CO	08/28/2012 to 03/05/2013	1754319	300	LACFCD	LACFCD	Once Between May-September & Whenever CB ≥40% Full of Trash/Debris
CPS	E 87TH ST (WN CORNER)	ZAMORA AVE	CO	CO	08/28/2012 to 03/05/2013	1754321	300	LACFCD	LACFCD	Once Between May-September & Whenever CB ≥40% Full of Trash/Debris
CPS	HALLDALE AV (SE CORNER)	W 95TH ST	CO	CO	09/02/2003 to 11/18/2003	1644250	300	LACFCD	LACFCD	Once Between May-September & Whenever CB ≥40% Full of Trash/Debris
CPS	DENKER AV (SW CORNER)	W 104TH ST	CO	CO	09/02/2003 to 11/18/2003	1645008	300	LACFCD	LACFCD	Once Between May-September & Whenever CB ≥40% Full of Trash/Debris
CPS	DENKER AV (SE CORNER)	W 104TH ST	CO	CO	09/02/2003 to 11/18/2003	1645009	300	LACFCD	LACFCD	Once Between May-September & Whenever CB ≥40% Full of Trash/Debris
CPS	DENKER AV (W CORNER)	W 104TH ST	CO	CO	09/02/2003 to 11/18/2003	1645010	300	LACFCD	LACFCD	Once Between May-September & Whenever CB ≥40% Full of Trash/Debris
CPS	W 104TH ST (S CORNER)	DENKER AV	CO	CO	09/02/2003 to 11/18/2003	1645012	300	LACFCD	LACFCD	Once Between May-September & Whenever CB ≥40% Full of Trash/Debris
CPS	W 104TH ST (N CORNER)	DENKER AV	CO	CO	09/02/2003 to 11/18/2003	1645013	300	LACFCD	LACFCD	Once Between May-September & Whenever CB ≥40% Full of Trash/Debris
CPS	W 104TH ST (S CORNER)	DENKER AV	CO	CO	09/02/2003 to 11/18/2003	1645014	300	LACFCD	LACFCD	Once Between May-September & Whenever CB ≥40% Full of Trash/Debris
CPS	W 104TH ST (N CORNER)	DENKER AV	CO	CO	09/02/2003 to 11/18/2003	1645015	300	LACFCD	LACFCD	Once Between May-September & Whenever CB ≥40% Full of Trash/Debris
CPS	W 104TH ST (NW CORNER)	NORMANDIE AV	CO	CO	09/02/2003 to 11/18/2003	1645016	300	LACFCD	LACFCD	Once Between May-September & Whenever CB ≥40% Full of Trash/Debris
CPS	W 104TH ST (SW CORNER)	NORMANDIE AV	CO	CO	09/02/2003 to 11/18/2003	1645017	300	LACFCD	LACFCD	Once Between May-September & Whenever CB ≥40% Full of Trash/Debris
CPS	S NORMANDIE AV (SW CORNER)	W 104TH ST	CO	CO	09/02/2003 to 11/18/2003	1645018	300	LACFCD	LACFCD	Once Between May-September & Whenever CB ≥40% Full of Trash/Debris
CPS	NORMANDIE AV (SW CORNER)	W 106TH ST	CO	CO	09/02/2003 to 11/18/2003	1645032	300	LACFCD	LACFCD	Once Between May-September & Whenever CB ≥40% Full of Trash/Debris
CPS	88TH ST (W CORNER)	BUDLONG AVE.	CO	CO	09/02/2003 to 11/18/2003	1699127		LACFCD	LACFCD	Once Between May-September & Whenever CB ≥40% Full of Trash/Debris
CPS	88TH ST (SW CORNER)	BUDLONG AVE.	CO	CO	09/02/2003 to 11/18/2003	1699129		LACFCD	LACFCD	Once Between May-September & Whenever CB ≥40% Full of Trash/Debris
CPS	88TH ST (W CORNER)	VERMONT AVE.	CO	CO	09/02/2003 to 11/18/2003	1699131		LACFCD	LACFCD	Once Between May-September & Whenever CB ≥40% Full of Trash/Debris
CPS	W 90TH ST (W CORNER)	VERMONT AVE	CO	CO	09/02/2003 to 11/18/2003	1699138	300	LACFCD	LACFCD	Once Between May-September & Whenever CB ≥40% Full of Trash/Debris
CPS	BUDLONG AV (SW CORNER)	W 91ST ST	CO	CO	09/02/2003 to 11/18/2003	1699141	300	LACFCD	LACFCD	Once Between May-September & Whenever CB ≥40% Full of Trash/Debris
CPS	BUDLONG AV (NW CORNER)	W 91ST ST	CO	CO	09/02/2003 to 11/18/2003	1699142	300	LACFCD	LACFCD	Once Between May-September & Whenever CB ≥40% Full of Trash/Debris
CPS	BUDLONG AV €	W 91ST ST	CO	CO	09/02/2003 to 11/18/2003	1699143	300	LACFCD	LACFCD	Once Between May-September & Whenever CB ≥40% Full of Trash/Debris
CPS	BUDLONG AV (NE CORNER)	W 91ST ST	CO	CO	09/02/2003 to 11/18/2003	1699144	300	LACFCD	LACFCD	Once Between May-September & Whenever CB ≥40% Full of Trash/Debris
CPS	W 91ST ST (S CORNER)	BUDLONG AV	CO	CO	09/02/2003 to 11/18/2003	1699145	300	LACFCD	LACFCD	Once Between May-September & Whenever CB ≥40% Full of Trash/Debris
CPS	91ST ST (E CORNER)	BUDLONG AVE.	CO	CO	09/02/2003 to 11/18/2003	1699147		LACFCD	LACFCD	Once Between May-September & Whenever CB ≥40% Full of Trash/Debris
CPS	W 91ST ST (NW CORNER)	VERMONT AVE	CO	CO	09/02/2003 to 11/18/2003	1699148	300	LACFCD	LACFCD	Once Between May-September & Whenever CB ≥40% Full of Trash/Debris
CPS	91ST ST (SE CORNER)	VERMONT AVE	CO	CO	09/02/2003 to 11/18/2003	1699149	300	LACFCD	LACFCD	Once Between May-September & Whenever CB ≥40% Full of Trash/Debris
CPS	W 92ND ST (W CORNER)	VERMONT AV	CO	CO	09/02/2003 to 11/18/2003	1699172	300	LACFCD	LACFCD	Once Between May-September & Whenever CB ≥40% Full of Trash/Debris
CPS	W 92ND ST (W CORNER)	VERMONT AV	CO	CO	09/02/2003 to 11/18/2003	1699173	300	LACFCD	LACFCD	Once Between May-September & Whenever CB ≥40% Full of Trash/Debris
CPS	W 92ND ST (S CORNER)	VERMONT AV	CO	CO	09/02/2003 to 11/18/2003	1699174	300	LACFCD	LACFCD	Once Between May-September & Whenever CB ≥40% Full of Trash/Debris
CPS	NORMANDIE AV (SE CORNER)	W 93RD ST	CO	CO	09/02/2003 to 11/18/2003	1699175	300	LACFCD	LACFCD	Once Between May-September & Whenever CB ≥40% Full of Trash/Debris
CPS	W 93RD ST (N CORNER)	NORMANDIE AV	CO	CO	09/02/2003 to 11/18/2003	1699176	300	LACFCD	LACFCD	Once Between May-September & Whenever CB ≥40% Full of Trash/Debris
CPS	W 93RD ST (S CORNER)	NORMANDIE AV	CO	CO	09/02/2003 to 11/18/2003	1699177	300	LACFCD	LACFCD	Once Between May-September & Whenever CB ≥40% Full of Trash/Debris
CPS	BUDLONG AV (SW CORNER)	W 93RD ST	CO	CO	09/02/2003 to 11/18/2003	1699178	300	LACFCD	LACFCD	Once Between May-September & Whenever CB ≥40% Full of Trash/Debris
CPS	W 93RD ST (SW CORNER)	BUDLONG AV	CO	CO	09/02/2003 to 11/18/2003	1699179	300	LACFCD	LACFCD	Once Between May-September & Whenever CB ≥40% Full of Trash/Debris
CPS	W 93RD ST (NW CORNER)	BUDLONG AV	CO	CO	09/02/2003 to 11/18/2003	1699180	300	LACFCD	LACFCD	Once Between May-September & Whenever CB ≥40% Full of Trash/Debris
CPS	BUDLONG AV (NW CORNER)	W 93RD ST	CO	CO	09/02/2003 to 11/18/2003	1699181	300	LACFCD	LACFCD	Once Between May-September & Whenever CB ≥40% Full of Trash/Debris
CPS	BUDLONG AV (NE CORNER)	W 93RD ST	CO	CO	09/02/2003 to 11/18/2003	1699182	300	LACFCD	LACFCD	Once Between May-September & Whenever CB ≥40% Full of Trash/Debris
CPS	BUDLONG AV (SE CORNER)	W 93RD ST	CO	CO	09/02/2003 to 11/18/2003	1699183	300	LACFCD	LACFCD	Once Between May-September & Whenever CB ≥40% Full of Trash/Debris
CPS	W 93RD ST (NE CORNER)	S BUDLONG AV	CO	CO	09/02/2003 to 11/18/2003	1699184	300	LACFCD	LACFCD	Once Between May-September & Whenever CB ≥40% Full of Trash/Debris
CPS	W 93RD ST (SE CORNER)	S BUDLONG AV	CO	CO	09/02/2003 to 11/18/2003	1699185	300	LACFCD	LACFCD	Once Between May-September & Whenever CB ≥40% Full of Trash/Debris
CPS	W 93RD ST (SW CORNER)	VERMONT AV	CO	CO	09/02/2003 to 11/18/2003	1699187	300	LACFCD	LACFCD	Once Between May-September & Whenever CB ≥40% Full of Trash/Debris
CPS	VERMONT AV (SW CORNER)	W 93RD ST	CO	CO	09/02/2003 to 11/18/2003	1699188	300	LACFCD	LACFCD	Once Between May-September & Whenever CB ≥40% Full of Trash/Debris
CPS	NORMANDIE AV (SE CORNER)	W 94TH ST	CO	CO	09/02/2003 to 11/18/2003	1699190	300	LACFCD	LACFCD	Once Between May-September & Whenever CB ≥40% Full of Trash/Debris

Part VI.E.5.c.i -
Monitoring and Reporting Requirements
L.A. County MS4 Permit
County of Los Angeles

Certified Full Capture Systems Database

Date: 09/22/2016
Reporting Year: 2016
Prepared By:AN

Col. 1	Col. 2	Col. 3	Col. 4	Col. 5	Col. 6	Col. 7	Col. 8	Col. 9	Col. 10	Col. 11
Certified FCD(s) Installed	FCD Location	Nearest Cross Street	FCD Owner	FCD Maintained By	FCD Installation Date	CB ID No. Served by FCD	CB Type	CB Owner	CB Maintained By	Frequency of FCD Maintenance and other O&M comments
CPS	S BUDLONG AV (SW CORNER)	W 97TH ST	CO	CO	09/02/2003 to 11/18/2003	1699195	300	LACFCD	LACFCD	Once Between May-September & Whenever CB ≥40% Full of Trash/Debris
CPS	W 97TH ST (NW CORNER)	BUDLONG AV	CO	CO	09/02/2003 to 11/18/2003	1699197	300	LACFCD	LACFCD	Once Between May-September & Whenever CB ≥40% Full of Trash/Debris
CPS	BUDLONG AV (NE CORNER)	W 97TH ST	CO	CO	09/02/2003 to 11/18/2003	1699200	300	LACFCD	LACFCD	Once Between May-September & Whenever CB ≥40% Full of Trash/Debris
CPS	W 97TH ST (N CORNER)	BUDLONG AV	CO	CO	09/02/2003 to 11/18/2003	1699201	300	LACFCD	LACFCD	Once Between May-September & Whenever CB ≥40% Full of Trash/Debris
CPS	W 98TH ST (NW CORNER)	BUDLONG AV	CO	CO	09/02/2003 to 11/18/2003	1699223	300	LACFCD	LACFCD	Once Between May-September & Whenever CB ≥40% Full of Trash/Debris
CPS	W 98TH ST (SW CORNER)	BUDLONG AV	CO	CO	09/02/2003 to 11/18/2003	1699224	300	LACFCD	LACFCD	Once Between May-September & Whenever CB ≥40% Full of Trash/Debris
CPS	W 99TH ST (NW CORNER)	BUDLONG AV	CO	CO	09/02/2003 to 11/18/2003	1699227	300	LACFCD	LACFCD	Once Between May-September & Whenever CB ≥40% Full of Trash/Debris
CPS	W 99TH ST (SW CORNER)	BUDLONG AV	CO	CO	09/02/2003 to 11/18/2003	1699228	300	LACFCD	LACFCD	Once Between May-September & Whenever CB ≥40% Full of Trash/Debris
CPS	CENTURY BLVD (SW CORNER)	BUDLONG AV	CO	CO	09/02/2003 to 11/18/2003	1699230	300	LACFCD	LACFCD	Once Between May-September & Whenever CB ≥40% Full of Trash/Debris
CPS	NORMANDIE AV (SE CORNER)	W 103RD ST	CO	CO	09/02/2003 to 11/18/2003	1699241	300	LACFCD	LACFCD	Once Between May-September & Whenever CB ≥40% Full of Trash/Debris
CPS	103RD ST (SW CORNER)	BUDLONG AVE.	CO	CO	09/02/2003 to 11/18/2003	1699245		LACFCD	LACFCD	Once Between May-September & Whenever CB ≥40% Full of Trash/Debris
CPS	NORMANDIE AV (SE CORNER)	W 106TH ST	CO	CO	09/02/2003 to 11/18/2003	1700111	300	LACFCD	LACFCD	Once Between May-September & Whenever CB ≥40% Full of Trash/Debris
CPS	W 106TH ST (S CORNER)	BUDLONG AV	CO	CO	09/02/2003 to 11/18/2003	1700114	300	LACFCD	LACFCD	Once Between May-September & Whenever CB ≥40% Full of Trash/Debris
CPS	W 106TH ST (NW CORNER)	BUDLONG AV	CO	CO	09/02/2003 to 11/18/2003	1700115	300	LACFCD	LACFCD	Once Between May-September & Whenever CB ≥40% Full of Trash/Debris
CPS	BUDLONG AV (SW CORNER)	W 106TH ST	CO	CO	09/02/2003 to 11/18/2003	1700116	300	LACFCD	LACFCD	Once Between May-September & Whenever CB ≥40% Full of Trash/Debris
CPS	BUDLONG AV (SE CORNER)	W 106TH ST	CO	CO	09/02/2003 to 11/18/2003	1700117	300	LACFCD	LACFCD	Once Between May-September & Whenever CB ≥40% Full of Trash/Debris
CPS	106TH ST (SW CORNER)	VERMONT AVE.	CO	CO	09/02/2003 to 11/18/2003	1700119		LACFCD	LACFCD	Once Between May-September & Whenever CB ≥40% Full of Trash/Debris
CPS	W 107TH ST (NW CORNER)	BUDLONG AV	CO	CO	09/02/2003 to 11/18/2003	1700121	300	LACFCD	LACFCD	Once Between May-September & Whenever CB ≥40% Full of Trash/Debris
CPS	W 107TH ST (SW CORNER)	BUDLONG AV	CO	CO	09/02/2003 to 11/18/2003	1700122	300	LACFCD	LACFCD	Once Between May-September & Whenever CB ≥40% Full of Trash/Debris
CPS	BUDLONG AV (SW CORNER)	W 107TH ST	CO	CO	09/02/2003 to 11/18/2003	1700123	300	LACFCD	LACFCD	Once Between May-September & Whenever CB ≥40% Full of Trash/Debris
CPS	BUDLONG AV (SW CORNER)	W 107TH ST	CO	CO	09/02/2003 to 11/18/2003	1700124	300	LACFCD	LACFCD	Once Between May-September & Whenever CB ≥40% Full of Trash/Debris
CPS	121ST ST (NW CORNER)	BREMERTON WAY	CO	CO	09/02/2003 to 11/18/2003	1700231	300	LACFCD	LACFCD	Once Between May-September & Whenever CB ≥40% Full of Trash/Debris
CPS	121ST ST (SE CORNER)	BREMERTON WAY	CO	CO	09/02/2003 to 11/18/2003	1700234	300	LACFCD	LACFCD	Once Between May-September & Whenever CB ≥40% Full of Trash/Debris
CPS	70TH ST (W CORNER)	HOLMES AV	CO	CO	09/02/2003 to 11/18/2003	1753041		LACFCD	LACFCD	Once Between May-September & Whenever CB ≥40% Full of Trash/Debris
CPS	68TH ST (W CORNER)	HOLMES AV	CO	CO	09/02/2003 to 11/18/2003	1753043		LACFCD	LACFCD	Once Between May-September & Whenever CB ≥40% Full of Trash/Debris
CPS	71ST ST (NE CORNER)	HOLMES AV	CO	CO	09/02/2003 to 11/18/2003	1753047	300	LACFCD	LACFCD	Once Between May-September & Whenever CB ≥40% Full of Trash/Debris
CPS	71ST ST (NE CORNER)	WILMINGTON AV	CO	CO	09/02/2003 to 11/18/2003	1753050	300	LACFCD	LACFCD	Once Between May-September & Whenever CB ≥40% Full of Trash/Debris
CPS	E 66TH ST (W CORNER)	HOLMES AV	CO	CO	09/02/2003 to 11/18/2003	1753060	300	LACFCD	LACFCD	Once Between May-September & Whenever CB ≥40% Full of Trash/Debris
CPS	E 64TH ST (W CORNER)	HOLMES AV	CO	CO	09/02/2003 to 11/18/2003	1753062	300	LACFCD	LACFCD	Once Between May-September & Whenever CB ≥40% Full of Trash/Debris
CPS	CROCKET BLVD (NW CORNER)	81ST ST	CO	CO	09/02/2003 to 11/18/2003	1753421	300	LACFCD	LACFCD	Once Between May-September & Whenever CB ≥40% Full of Trash/Debris
CPS	LOU DILLON AV (SE CORNER)	NADEAU ST	CO	CO	09/02/2003 to 11/18/2003	1753423	300	LACFCD	LACFCD	Once Between May-September & Whenever CB ≥40% Full of Trash/Debris
CPS	LOU DILLON AV (NE CORNER)	NADEAU ST	CO	CO	09/02/2003 to 11/18/2003	1753424	300	LACFCD	LACFCD	Once Between May-September & Whenever CB ≥40% Full of Trash/Debris
CPS	CROCKET BLVD (NW CORNER)	NADEAU ST	CO	CO	09/02/2003 to 11/18/2003	1753427	300	LACFCD	LACFCD	Once Between May-September & Whenever CB ≥40% Full of Trash/Debris
CPS	WHITSETT AV (NW CORNER)	NADEAU ST	CO	CO	09/02/2003 to 11/18/2003	1753433	300	LACFCD	LACFCD	Once Between May-September & Whenever CB ≥40% Full of Trash/Debris
CPS	NADEAU ST (SW CORNER)	WALNUT DR	CO	CO	09/02/2003 to 11/18/2003	1753435	300	LACFCD	LACFCD	Once Between May-September & Whenever CB ≥40% Full of Trash/Debris
CPS	E 78TH ST (NW CORNER)	CROCKETT BLVD	CO	CO	09/02/2003 to 11/18/2003	1753437	300	LACFCD	LACFCD	Once Between May-September & Whenever CB ≥40% Full of Trash/Debris
CPS	E 76TH PL (NW CORNER)	WHITSETT AV	CO	CO	09/02/2003 to 11/18/2003	1753440	300	LACFCD	LACFCD	Once Between May-September & Whenever CB ≥40% Full of Trash/Debris
CPS	WHITSETT AV (NE CORNER)	E 76TH PL	CO	CO	09/02/2003 to 11/18/2003	1753441	300	LACFCD	LACFCD	Once Between May-September & Whenever CB ≥40% Full of Trash/Debris
CPS	E 76TH PL (NW CORNER)	WHITSETT AV	CO	CO	09/02/2003 to 11/18/2003	1753442	300	LACFCD	LACFCD	Once Between May-September & Whenever CB ≥40% Full of Trash/Debris
CPS	E 76TH PL (NW CORNER)	WALNUT DR	CO	CO	09/02/2003 to 11/18/2003	1753443	300	LACFCD	LACFCD	Once Between May-September & Whenever CB ≥40% Full of Trash/Debris
CPS	WALNUT DR (NW CORNER)	E 76TH PL	CO	CO	09/02/2003 to 11/18/2003	1753444	300	LACFCD	LACFCD	Once Between May-September & Whenever CB ≥40% Full of Trash/Debris
CPS	WALNUT DR (NE CORNER)	E 76TH PL	CO	CO	09/02/2003 to 11/18/2003	1753445	300	LACFCD	LACFCD	Once Between May-September & Whenever CB ≥40% Full of Trash/Debris
CPS	E 76TH PL (NE CORNER)	WALNUT DR	CO	CO	09/02/2003 to 11/18/2003	1753446	300	LACFCD	LACFCD	Once Between May-September & Whenever CB ≥40% Full of Trash/Debris
CPS	77TH ST (NW CORNER)	CROCKET BLVD	CO	CO	09/02/2003 to 11/18/2003	1753453	300	LACFCD	LACFCD	Once Between May-September & Whenever CB ≥40% Full of Trash/Debris
CPS	76TH PL (NE CORNER)	CROCKET BLVD	CO	CO	09/02/2003 to 11/18/2003	1753457	300	LACFCD	LACFCD	Once Between May-September & Whenever CB ≥40% Full of Trash/Debris
CPS	85TH ST (NW CORNER)	BELL AV	CO	CO	09/02/2003 to 11/18/2003	1754030	300	LACFCD	LACFCD	Once Between May-September & Whenever CB ≥40% Full of Trash/Debris
CPS	BELL AV (NE CORNER)	FIRESTONE BLVD	CO	CO	09/02/2003 to 11/18/2003	1754032	300	LACFCD	LACFCD	Once Between May-September & Whenever CB ≥40% Full of Trash/Debris
CPS	FIR ST (NE CORNER)	FIRESTONE BLVD	CO	CO	09/02/2003 to 11/18/2003	1754042	300	LACFCD	LACFCD	Once Between May-September & Whenever CB ≥40% Full of Trash/Debris
CPS	GRAPE ST (NE CORNER)	FIRESTONE BLVD	CO	CO	09/02/2003 to 11/18/2003	1754045	300	LACFCD	LACFCD	Once Between May-September & Whenever CB ≥40% Full of Trash/Debris
CPS	HICKORY ST (NE CORNER)	87TH ST	CO	CO	09/02/2003 to 11/18/2003	1754217		LACFCD	LACFCD	Once Between May-September & Whenever CB ≥40% Full of Trash/Debris
CPS	MINER ST (NE CORNER)	89TH ST	CO	CO	09/02/2003 to 11/18/2003	1754221		LACFCD	LACFCD	Once Between May-September & Whenever CB ≥40% Full of Trash/Debris
CPS	MINER ST (NE CORNER)	90TH ST	CO	CO	09/02/2003 to 11/18/2003	1754222		LACFCD	LACFCD	Once Between May-September & Whenever CB ≥40% Full of Trash/Debris
CPS	MINER ST (NW CORNER)	92ND ST	CO	CO	09/02/2003 to 11/18/2003	1754225		LACFCD	LACFCD	Once Between May-September & Whenever CB ≥40% Full of Trash/Debris
CPS	92ND ST (NW CORNER)	MINER ST	CO	CO	09/02/2003 to 11/18/2003	1754226		LACFCD	LACFCD	Once Between May-September & Whenever CB ≥40% Full of Trash/Debris
CPS	92ND ST (NW CORNER)	HOLMES ST	CO	CO	09/02/2003 to 11/18/2003	1754230		LACFCD	LACFCD	Once Between May-September & Whenever CB ≥40% Full of Trash/Debris
CPS	92ND ST (NW CORNER)	BANDERA ST	CO	CO	09/02/2003 to 11/18/2003	1754233		LACFCD	LACFCD	Once Between May-September & Whenever CB ≥40% Full of Trash/Debris
CPS	BANDER AV (NW CORNER)	92ND ST	CO	CO	09/02/2003 to 11/18/2003	1754235		LACFCD	LACFCD	Once Between May-September & Whenever CB ≥40% Full of Trash/Debris
CPS	HICKORY ST (NE CORNER)	88TH ST	CO	CO	09/02/2003 to 11/18/2003	1754312		LACFCD	LACFCD	Once Between May-September & Whenever CB ≥40% Full of Trash/Debris
CPS	89TH ST (NE CORNER)	ZAMORA AV	CO	CO	09/02/2003 to 11/18/2003	1754329		LACFCD	LACFCD	Once Between May-September & Whenever CB ≥40% Full of Trash/Debris
CPS	ZAMORA AV (SE CORNER)	89TH ST	CO	CO	09/02/2003 to 11/18/2003	1754333		LACFCD	LACFCD	Once Between May-September & Whenever CB ≥40% Full of Trash/Debris
CPS	91ST ST (NW CORNER)	ZAMORA AV	CO	CO	09/02/2003 to 11/18/2003	1754344		LACFCD	LACFCD	Once Between May-September & Whenever CB ≥40% Full of Trash/Debris
CPS	E 91ST ST (NE CORNER)	ZAMORA AV	CO	CO	09/02/2003 to 11/18/2003	1754346	300	LACFCD	LACFCD	Once Between May-September & Whenever CB ≥40% Full of Trash/Debris
CPS	E 92ND ST (NE CORNER)	HOOPER AV	CO	CO	09/02/2003 to 11/18/2003	1754348	303	LACFCD	LACFCD	Once Between May-September & Whenever CB ≥40% Full of Trash/Debris
CPS	BAIRD AV (NE CORNER)	98TH ST	CO	CO	09/02/2003 to 11/18/2003	1754436		LACFCD	LACFCD	Once Between May-September & Whenever CB ≥40% Full of Trash/Debris
CPS	COMPTON AV (NW CORNER)	E 119TH ST	CO	CO	09/02/2003 to 11/18/2003	1755296	300	LACFCD	LACFCD	Once Between May-September & Whenever CB ≥40% Full of Trash/Debris
CPS	COMPTON AV (NW CORNER)	E 118TH ST	CO	CO	09/02/2003 to 11/18/2003	1755298	300	LACFCD	LACFCD	Once Between May-September & Whenever CB ≥40% Full of Trash/Debris
CPS	COMPTON AV (NW CORNER)	E 117TH PL	CO	CO	09/02/2003 to 11/18/2003	1755299	300	LACFCD	LACFCD	Once Between May-September & Whenever CB ≥40% Full of Trash/Debris
CPS	COMPTON AV (NE CORNER)	E 117TH PL	CO	CO	09/02/2003 to 11/18/2003	1755302	300	LACFCD	LACFCD	Once Between May-September & Whenever CB ≥40% Full of Trash/Debris
CPS	COMPTON AV (NE CORNER)	E 118TH ST	CO	CO	09/02/2003 to 11/18/2003	1755303	300	LACFCD	LACFCD	Once Between May-September & Whenever CB ≥40% Full of Trash/Debris
CPS	E 120TH ST (NE CORNER)	COMPTON AV	CO	CO	09/02/2003 to 11/18/2003	1755307	300	LACFCD	LACFCD	Once Between May-September & Whenever CB ≥40% Full of Trash/Debris

Part VI.E.5.c.i -
Monitoring and Reporting Requirements
L.A. County MS4 Permit
County of Los Angeles

Certified Full Capture Systems Database

Date: 09/22/2016
Reporting Year: 2016
Prepared By:AN

Col. 1	Col. 2	Col. 3	Col. 4	Col. 5	Col. 6	Col. 7	Col. 8	Col. 9	Col. 10	Col. 11
Certified FCD(s) Installed	FCD Location	Nearest Cross Street	FCD Owner	FCD Maintained By	FCD Installation Date	CB ID No. Served by FCD	CB Type	CB Owner	CB Maintained By	Frequency of FCD Maintenance and other O&M comments
CPS	COMPTON AV (W CORNER)	GLENN ANDER FWY	CO	CO	09/02/2003 to 11/18/2003	1755311	300	LACFCD	LACFCD	Once Between May-September & Whenever CB ≥40% Full of Trash/Debris
CPS	WILMINGTON AV (SW CORNER)	IMPERIAL HWY	CO	CO	09/02/2003 to 11/18/2003	1755353		LACFCD	LACFCD	Once Between May-September & Whenever CB ≥40% Full of Trash/Debris
CPS	WILMINGTON AV (NE CORNER)	WILMINGTON AV OFF RAMP	CO	CO	09/02/2003 to 11/18/2003	1755357	300	LACFCD	LACFCD	Once Between May-September & Whenever CB ≥40% Full of Trash/Debris
CPS	WILMINGTON AV (NW CORNER)	E 118TH ST	CO	CO	09/02/2003 to 11/18/2003	1755359	300	LACFCD	LACFCD	Once Between May-September & Whenever CB ≥40% Full of Trash/Debris
CPS	WILLOWBROOK AV (NW CORNER)	120TH ST	CO	CO	09/02/2003 to 11/18/2003	1755366		LACFCD	LACFCD	Once Between May-September & Whenever CB ≥40% Full of Trash/Debris
CPS	WILLOWBROOK AV (NW CORNER)	122ND ST	CO	CO	09/02/2003 to 11/18/2003	1756031		LACFCD	LACFCD	Once Between May-September & Whenever CB ≥40% Full of Trash/Debris
CPS	WILMINGTON AV (NE CORNER)	E 122ND ST	CO	CO	09/02/2003 to 11/18/2003	1756035	300	LACFCD	LACFCD	Once Between May-September & Whenever CB ≥40% Full of Trash/Debris
CPS	E 124TH ST (NW CORNER)	S WILMINGTON AV	CO	CO	09/02/2003 to 11/18/2003	1756040	300	LACFCD	LACFCD	Once Between May-September & Whenever CB ≥40% Full of Trash/Debris
CPS	E 124TH ST (SW CORNER)	S WILMINGTON AV	CO	CO	09/02/2003 to 11/18/2003	1756041	300	LACFCD	LACFCD	Once Between May-September & Whenever CB ≥40% Full of Trash/Debris
CPS	S WILMINGTON AV (NW CORNER)	E 126TH ST	CO	CO	09/02/2003 to 11/18/2003	1756043	300	LACFCD	LACFCD	Once Between May-September & Whenever CB ≥40% Full of Trash/Debris
CPS	WILMINGTON AV (NE CORNER)	126TH ST	CO	CO	09/02/2003 to 11/18/2003	1756044		LACFCD	LACFCD	Once Between May-September & Whenever CB ≥40% Full of Trash/Debris
CPS	E 124TH ST (N CORNER)	N GRANDEE AV	CO	CO	09/02/2003 to 11/18/2003	1756046	300	LACFCD	LACFCD	Once Between May-September & Whenever CB ≥40% Full of Trash/Debris
CPS	GRANDEE AV (SE CORNER)	E 124TH ST	CO	CO	09/02/2003 to 11/18/2003	1756047	300	LACFCD	LACFCD	Once Between May-September & Whenever CB ≥40% Full of Trash/Debris
CPS	E 124TH ST (NW CORNER)	GRANDEE AV	CO	CO	09/02/2003 to 11/18/2003	1756049	300	LACFCD	LACFCD	Once Between May-September & Whenever CB ≥40% Full of Trash/Debris
CPS	COMPTON AV (NW CORNER)	E 126TH ST	CO	CO	09/02/2003 to 11/18/2003	1756050	300	LACFCD	LACFCD	Once Between May-September & Whenever CB ≥40% Full of Trash/Debris
CPS	E 124TH ST (SW CORNER)	COMPTON AV	CO	CO	09/02/2003 to 11/18/2003	1756052	300	LACFCD	LACFCD	Once Between May-September & Whenever CB ≥40% Full of Trash/Debris
CPS	E 124TH ST (NE CORNER)	COMPTON AV	CO	CO	09/02/2003 to 11/18/2003	1756053	300	LACFCD	LACFCD	Once Between May-September & Whenever CB ≥40% Full of Trash/Debris
CPS	COMPTON AV (NE CORNER)	E 123RD ST	CO	CO	09/02/2003 to 11/18/2003	1756055	300	LACFCD	LACFCD	Once Between May-September & Whenever CB ≥40% Full of Trash/Debris
CPS	E 124TH ST (NW CORNER)	AVALON BLVD	CO	CO	09/02/2003 to 11/18/2003	1756065	300	CO	LACFCD	Once Between May-September & Whenever CB ≥40% Full of Trash/Debris
CPS	E 124TH ST (SW CORNER)	AVALON BLVD	CO	CO	09/02/2003 to 11/18/2003	1756066	300	CO	LACFCD	Once Between May-September & Whenever CB ≥40% Full of Trash/Debris
CPS	CLOVIS AV (E CORNER)	E 126TH ST	CO	CO	09/02/2003 to 11/18/2003	1756068	300	CO	LACFCD	Once Between May-September & Whenever CB ≥40% Full of Trash/Debris
CPS	126TH ST (W CORNER)	CLOVIS AV	CO	CO	09/02/2003 to 11/18/2003	1756069		CO	LACFCD	Once Between May-September & Whenever CB ≥40% Full of Trash/Debris
CPS	EL SEGUNDO BLVD (SE CORNER)	CLOVIS AV	CO	CO	09/02/2003 to 11/18/2003	1756086		LACFCD	LACFCD	Once Between May-September & Whenever CB ≥40% Full of Trash/Debris
CPS	EL SEGUNDO BLVD (SW CORNER)	CLOVIS AV	CO	CO	09/02/2003 to 11/18/2003	1756087		LACFCD	LACFCD	Once Between May-September & Whenever CB ≥40% Full of Trash/Debris
CPS	EL SEGUNDO BLVD (SE CORNER)	KEENE AV	CO	CO	09/02/2003 to 11/18/2003	1756093		LACFCD	LACFCD	Once Between May-September & Whenever CB ≥40% Full of Trash/Debris
CPS	EL SEGUNDO BLVD (SW CORNER)	KEENE AV	CO	CO	09/02/2003 to 11/18/2003	1756094		LACFCD	LACFCD	Once Between May-September & Whenever CB ≥40% Full of Trash/Debris
CPS	EL SEGUNDO BLVD (W CORNER)	KEENE AV	CO	CO	09/02/2003 to 11/18/2003	1756099		LACFCD	LACFCD	Once Between May-September & Whenever CB ≥40% Full of Trash/Debris
CPS	EL SEGUNDO BLVD (E CORNER)	MCKINLEY AV	CO	CO	09/02/2003 to 11/18/2003	1756101		LACFCD	LACFCD	Once Between May-September & Whenever CB ≥40% Full of Trash/Debris
CPS	EL SEGUNDO BLVD (W CORNER)	KEENE AV	CO	CO	09/02/2003 to 11/18/2003	1756102		LACFCD	LACFCD	Once Between May-September & Whenever CB ≥40% Full of Trash/Debris
CPS	EL SEGUNDO BLVD (NW CORNER)	CLOVIS AV	CO	CO	09/02/2003 to 11/18/2003	1756104		LACFCD	LACFCD	Once Between May-September & Whenever CB ≥40% Full of Trash/Debris
CPS	EL SEGUNDO BLVD (NW CORNER)	CLOVIS AV	CO	CO	09/02/2003 to 11/18/2003	1756105		LACFCD	LACFCD	Once Between May-September & Whenever CB ≥40% Full of Trash/Debris
CPS	EL SEGUNDO BLVD (NE CORNER)	CLOVIS AV	CO	CO	09/02/2003 to 11/18/2003	1756107	300	LACFCD	LACFCD	Once Between May-September & Whenever CB ≥40% Full of Trash/Debris
CPS	CENTRAL AV (SW CORNER)	E 131ST ST	CO	CO	09/02/2003 to 11/18/2003	1756114	300	LACFCD	LACFCD	Once Between May-September & Whenever CB ≥40% Full of Trash/Debris
CPS	E 131ST ST (S CORNER)	BELHAVEN AV	CO	CO	09/02/2003 to 11/18/2003	1756116	300	LACFCD	LACFCD	Once Between May-September & Whenever CB ≥40% Full of Trash/Debris
CPS	E 131ST ST (NW CORNER)	BELHAVEN AV	CO	CO	09/02/2003 to 11/18/2003	1756117	300	LACFCD	LACFCD	Once Between May-September & Whenever CB ≥40% Full of Trash/Debris
CPS	CENTRAL AV (W CORNER)	E 131ST ST	CO	CO	09/02/2003 to 11/18/2003	1756119	300	LACFCD	LACFCD	Once Between May-September & Whenever CB ≥40% Full of Trash/Debris
CPS	CENTRAL AV (W CORNER)	EL SEGUNDO BLVD	CO	CO	09/02/2003 to 11/18/2003	1756122	300	LACFCD	LACFCD	Once Between May-September & Whenever CB ≥40% Full of Trash/Debris
CPS	E 131ST ST (SW CORNER)	MCKINLEY AV	CO	CO	09/02/2003 to 11/18/2003	1756129	300	LACFCD	LACFCD	Once Between May-September & Whenever CB ≥40% Full of Trash/Debris
CPS	E 131ST ST (SW CORNER)	STANFORD AV	CO	CO	09/02/2003 to 11/18/2003	1756132	300	LACFCD	LACFCD	Once Between May-September & Whenever CB ≥40% Full of Trash/Debris
CPS	E 131ST ST (NW CORNER)	STANFORD AV	CO	CO	09/02/2003 to 11/18/2003	1756133	300	LACFCD	LACFCD	Once Between May-September & Whenever CB ≥40% Full of Trash/Debris
CPS	E 131ST ST (NW CORNER)	MCKINLEY AV	CO	CO	09/02/2003 to 11/18/2003	1756136	300	LACFCD	LACFCD	Once Between May-September & Whenever CB ≥40% Full of Trash/Debris
CPS	MCKINLEY AV (NW CORNER)	E 131ST ST	CO	CO	09/02/2003 to 11/18/2003	1756137	300	LACFCD	LACFCD	Once Between May-September & Whenever CB ≥40% Full of Trash/Debris
CPS	E 131ST ST (NE CORNER)	MCKINLEY AV	CO	CO	09/02/2003 to 11/18/2003	1756139	300	LACFCD	LACFCD	Once Between May-September & Whenever CB ≥40% Full of Trash/Debris
CPS	EL SEGUNDO BLVD (SW CORNER)	STANDFORD AVE.	CO	CO	09/02/2003 to 11/18/2003	1756144		LACFCD	LACFCD	Once Between May-September & Whenever CB ≥40% Full of Trash/Debris
CPS	EL SEGUNDO BLVD (NW CORNER)	STANDFORD AVE.	CO	CO	09/02/2003 to 11/18/2003	1756147		LACFCD	LACFCD	Once Between May-September & Whenever CB ≥40% Full of Trash/Debris
CPS	EL SEGUNDO BLVD (SW CORNER)	AVALON BLVD.	CO	CO	09/02/2003 to 11/18/2003	1756149		LACFCD	LACFCD	Once Between May-September & Whenever CB ≥40% Full of Trash/Debris
CPS	E 122ND ST (SW CORNER)	S AVALON BLVD	CO	CO	09/02/2003 to 11/18/2003	1756168	300	LACFCD	LACFCD	Once Between May-September & Whenever CB ≥40% Full of Trash/Debris
CPS	E 122ND ST (NW CORNER)	S AVALON BLVD	CO	CO	09/02/2003 to 11/18/2003	1756169	300	LACFCD	LACFCD	Once Between May-September & Whenever CB ≥40% Full of Trash/Debris
CPS	E 135TH ST (NW CORNER)	S AVALON BLVD	CO	CO	09/02/2003 to 11/18/2003	1756176	300	LACFCD	LACFCD	Once Between May-September & Whenever CB ≥40% Full of Trash/Debris
CPS	E 135TH ST (SW CORNER)	S AVALON BLVD	CO	CO	09/02/2003 to 11/18/2003	1756178	300	LACFCD	LACFCD	Once Between May-September & Whenever CB ≥40% Full of Trash/Debris
CPS	S AVALON BLVD (W CORNER)	E 135TH ST	CO	CO	09/02/2003 to 11/18/2003	1756180	300	LACFCD	LACFCD	Once Between May-September & Whenever CB ≥40% Full of Trash/Debris
CPS	S AVALON BLVD (SE CORNER)	E 135TH ST	CO	CO	09/02/2003 to 11/18/2003	1756181	300	LACFCD	LACFCD	Once Between May-September & Whenever CB ≥40% Full of Trash/Debris
CPS	E 135TH ST (NE CORNER)	STANFORD AV	CO	CO	09/02/2003 to 11/18/2003	1756184	300	LACFCD	LACFCD	Once Between May-September & Whenever CB ≥40% Full of Trash/Debris
CPS	MCKINLEY AV (W CORNER)	E 135TH ST	CO	CO	09/02/2003 to 11/18/2003	1756185	300	LACFCD	LACFCD	Once Between May-September & Whenever CB ≥40% Full of Trash/Debris
CPS	E 135TH ST (SW CORNER)	S MCKINLEY AV	CO	CO	09/02/2003 to 11/18/2003	1756189	300	LACFCD	LACFCD	Once Between May-September & Whenever CB ≥40% Full of Trash/Debris
CPS	MCKINLEY AV (SW CORNER)	MCKINLEY AV	CO	CO	09/02/2003 to 11/18/2003	1756193	300	LACFCD	LACFCD	Once Between May-September & Whenever CB ≥40% Full of Trash/Debris
CPS	E 137TH ST (SW CORNER)	MCKINLEY AV	CO	CO	09/02/2003 to 11/18/2003	1756195	300	LACFCD	LACFCD	Once Between May-September & Whenever CB ≥40% Full of Trash/Debris
CPS	MCKINLEY AV (SW CORNER)	E 137TH ST	CO	CO	09/02/2003 to 11/18/2003	1756196	300	LACFCD	LACFCD	Once Between May-September & Whenever CB ≥40% Full of Trash/Debris
CPS	MCKINLEY AV (SW CORNER)	E 138TH ST	CO	CO	09/02/2003 to 11/18/2003	1756198	300	LACFCD	LACFCD	Once Between May-September & Whenever CB ≥40% Full of Trash/Debris
CPS	E 138TH ST (SW CORNER)	MCKINLEY AV	CO	CO	09/02/2003 to 11/18/2003	1756199	300	CO	LACFCD	Once Between May-September & Whenever CB ≥40% Full of Trash/Debris
CPS	E 139TH ST (NW CORNER)	MCKINLEY AV	CO	CO	09/02/2003 to 11/18/2003	1756202	300	CO	LACFCD	Once Between May-September & Whenever CB ≥40% Full of Trash/Debris
CPS	E 139TH ST (NW CORNER)	N PARMELEE AV	CO	CO	09/02/2003 to 11/18/2003	1756239	300	LACFCD	LACFCD	Once Between May-September & Whenever CB ≥40% Full of Trash/Debris
CPS	PARMALEE AV (SW CORNER)	139TH ST	CO	CO	09/02/2003 to 11/18/2003	1756240		LACFCD	LACFCD	Once Between May-September & Whenever CB ≥40% Full of Trash/Debris
CPS	E 139TH ST (SW CORNER)	S PARMELEE AV	CO	CO	09/02/2003 to 11/18/2003	1756241	300	LACFCD	LACFCD	Once Between May-September & Whenever CB ≥40% Full of Trash/Debris
CPS	S PARMELEE AV (SE CORNER)	E 139TH ST	CO	CO	09/02/2003 to 11/18/2003	1756242	300	LACFCD	LACFCD	Once Between May-September & Whenever CB ≥40% Full of Trash/Debris
CPS	E 142ND ST (SW CORNER)	S PARMELEE AV	CO	CO	09/02/2003 to 11/18/2003	1756244	300	LACFCD	LACFCD	Once Between May-September & Whenever CB ≥40% Full of Trash/Debris
CPS	W ROSECRANS AV (NW CORNER)	S PARMELEE AV	CO	CO	09/02/2003 to 11/18/2003	1756245	300	LACFCD	LACFCD	Once Between May-September & Whenever CB ≥40% Full of Trash/Debris
CPS	W ROSECRANS AV (SW CORNER)	N CENTRAL AV	CO	CO	09/02/2003 to 11/18/2003	1756247	300	LACFCD	LACFCD	Once Between May-September & Whenever CB ≥40% Full of Trash/Debris
CPS	S CENTRAL AV (E CORNER)	E 142ND ST	CO	CO	09/02/2003 to 11/18/2003	1756250	300	LACFCD	LACFCD	Once Between May-September & Whenever CB ≥40% Full of Trash/Debris
CPS	S SANTA FE AV (NW CORNER)	PALM PL	CO	CO	09/02/2003 to 11/18/2003	1808272	300	LACFCD	LACFCD	Once Between May-September & Whenever CB ≥40% Full of Trash/Debris

Part VI.E.5.c.i -
Monitoring and Reporting Requirements
L.A. County MS4 Permit
County of Los Angeles

Certified Full Capture Systems Database

Date: 09/22/2016
Reporting Year: 2016
Prepared By:AN

Col. 1	Col. 2	Col. 3	Col. 4	Col. 5	Col. 6	Col. 7	Col. 8	Col. 9	Col. 10	Col. 11
Certified FCD(s) Installed	FCD Location	Nearest Cross Street	FCD Owner	FCD Maintained By	FCD Installation Date	CB ID No. Served by FCD	CB Type	CB Owner	CB Maintained By	Frequency of FCD Maintenance and other O&M comments
CPS	S SANTA FE AV (NE CORNER)	PALM PL	CO	CO	09/02/2003 to 11/18/2003	1808273	300	LACFCD	LACFCD	Once Between May-September & Whenever CB ≥40% Full of Trash/Debris
CPS	PALM PL (SE CORNER)	S SANTA FE AVE	CO	CO	09/02/2003 to 11/18/2003	1808275	300	LACFCD	LACFCD	Once Between May-September & Whenever CB ≥40% Full of Trash/Debris
CPS	SHORT ST (NW CORNER)	S SANTA FE AVE	CO	CO	09/02/2003 to 11/18/2003	1808280	300	LACFCD	LACFCD	Once Between May-September & Whenever CB ≥40% Full of Trash/Debris
CPS	S SANTA FE AV (NE CORNER)	COLE PL	CO	CO	09/02/2003 to 11/18/2003	1808282	300	LACFCD	LACFCD	Once Between May-September & Whenever CB ≥40% Full of Trash/Debris
CPS	COLE PL (NE CORNER)	S SANTA FE AVE	CO	CO	09/02/2003 to 11/18/2003	1808283	300	LACFCD	LACFCD	Once Between May-September & Whenever CB ≥40% Full of Trash/Debris
CPS	S SANTA FE AV (SE CORNER)	SALE PL	CO	CO	09/02/2003 to 11/18/2003	1809065	300	LACFCD	LACFCD	Once Between May-September & Whenever CB ≥40% Full of Trash/Debris
CPS	SALE PL (S CORNER)	S SANTA FE AVE	CO	CO	09/02/2003 to 11/18/2003	1809068	300	LACFCD	LACFCD	Once Between May-September & Whenever CB ≥40% Full of Trash/Debris
CPS	S SANTA FE AV (NE CORNER)	CASS PL	CO	CO	09/02/2003 to 11/18/2003	1809085	300	LACFCD	LACFCD	Once Between May-September & Whenever CB ≥40% Full of Trash/Debris
CPS	CASS PL (SE CORNER)	S SANTA FE AVE	CO	CO	09/02/2003 to 11/18/2003	1809087	300	LACFCD	LACFCD	Once Between May-September & Whenever CB ≥40% Full of Trash/Debris
CPS	S SANTA FE AV (W CORNER)	POPLAR PL	CO	CO	09/02/2003 to 11/18/2003	1809088	300	LACFCD	LACFCD	Once Between May-September & Whenever CB ≥40% Full of Trash/Debris
CPS	INDEPENDENCE AV (N CORNER)	S SANTA FE AVE	CO	CO	09/02/2003 to 11/18/2003	1809093	300	LACFCD	LACFCD	Once Between May-September & Whenever CB ≥40% Full of Trash/Debris
CPS	S SANTA FE AV (NW CORNER)	CASS PL	CO	CO	09/02/2003 to 11/18/2003	1809353	300	LACFCD	LACFCD	Once Between May-September & Whenever CB ≥40% Full of Trash/Debris
CPS	JUNIPER (NE CORNER)	92ND	CO	CO	09/02/2003 to 11/18/2003	1809366		LACFCD	LACFCD	Once Between May-September & Whenever CB ≥40% Full of Trash/Debris
CPS	92ND ST (NE CORNER)	JUNIPER ST	CO	CO	09/02/2003 to 11/18/2003	1809367		LACFCD	LACFCD	Once Between May-September & Whenever CB ≥40% Full of Trash/Debris
CPS	JUNIPER ST (NE CORNER)	E 97TH ST	CO	CO	09/02/2003 to 11/18/2003	1809375	300	LACFCD	LACFCD	Once Between May-September & Whenever CB ≥40% Full of Trash/Debris
CPS	E 97TH ST (NE CORNER)	JUNIPER ST	CO	CO	09/02/2003 to 11/18/2003	1809376	300	LACFCD	LACFCD	Once Between May-September & Whenever CB ≥40% Full of Trash/Debris
CPS	E 97TH ST (NE CORNER)	KALMIA ST	CO	CO	09/02/2003 to 11/18/2003	1809379	300	LACFCD	LACFCD	Once Between May-September & Whenever CB ≥40% Full of Trash/Debris
CPS	E 97TH ST (NW CORNER)	LAUREL ST	CO	CO	09/02/2003 to 11/18/2003	1809381	300	LACFCD	LACFCD	Once Between May-September & Whenever CB ≥40% Full of Trash/Debris
CPS	MONA BLVD (NW CORNER)	120TH ST	CO	CO	09/02/2003 to 11/18/2003	1810169		LACFCD	LACFCD	Once Between May-September & Whenever CB ≥40% Full of Trash/Debris
CPS	MONA BLVD (NW CORNER)	118TH ST	CO	CO	09/02/2003 to 11/18/2003	1810173		LACFCD	LACFCD	Once Between May-September & Whenever CB ≥40% Full of Trash/Debris
CPS	MONA BLVD (NE CORNER)	132ND ST	CO	CO	09/02/2003 to 11/18/2003	1811126		LACFCD	LACFCD	Once Between May-September & Whenever CB ≥40% Full of Trash/Debris
CPS	MONA BLVD (NE CORNER)	131ST ST	CO	CO	09/02/2003 to 11/18/2003	1811128		LACFCD	LACFCD	Once Between May-September & Whenever CB ≥40% Full of Trash/Debris
CPS	MONA BLVD (NE CORNER)	129TH ST	CO	CO	09/02/2003 to 11/18/2003	1811133		LACFCD	LACFCD	Once Between May-September & Whenever CB ≥40% Full of Trash/Debris
CPS	WILLOWBROOK AV (NW CORNER)	124TH ST	CO	CO	09/02/2003 to 11/18/2003	1811149		LACFCD	LACFCD	Once Between May-September & Whenever CB ≥40% Full of Trash/Debris
CPS	E 126TH ST (NW CORNER)	WILLOWBROOK AV	CO	CO	09/02/2003 to 11/18/2003	1811154	300	LACFCD	LACFCD	Once Between May-September & Whenever CB ≥40% Full of Trash/Debris
CPS	WILLOWBROOK AV (NW CORNER)	E 126TH ST	CO	CO	09/02/2003 to 11/18/2003	1811155	300	LACFCD	LACFCD	Once Between May-September & Whenever CB ≥40% Full of Trash/Debris
CPS	E 126TH ST (NE CORNER)	WILLOWBROOK AV	CO	CO	09/02/2003 to 11/18/2003	1811157	300	LACFCD	LACFCD	Once Between May-September & Whenever CB ≥40% Full of Trash/Debris
CPS	MONA BLVD (NW CORNER)	124TH ST	CO	CO	09/02/2003 to 11/18/2003	1811160		LACFCD	LACFCD	Once Between May-September & Whenever CB ≥40% Full of Trash/Debris
CPS	MONA BLVD (NE CORNER)	127TH ST	CO	CO	09/02/2003 to 11/18/2003	1811168		LACFCD	LACFCD	Once Between May-September & Whenever CB ≥40% Full of Trash/Debris
CPS	EL SEGUNDO BLVD (NW CORNER)	WILLOWBROOK AV	CO	CO	09/02/2003 to 11/18/2003	1811169	300	LACFCD	LACFCD	Once Between May-September & Whenever CB ≥40% Full of Trash/Debris
CPS	WILLOWBROOK AV (NW CORNER)	EL SEGUNDO BLVD	CO	CO	09/02/2003 to 11/18/2003	1811170	300	LACFCD	LACFCD	Once Between May-September & Whenever CB ≥40% Full of Trash/Debris
CPS	WILLOWBROOK AV (NE CORNER)	EL SEGUNDO	CO	CO	09/02/2003 to 11/18/2003	1811175		LACFCD	LACFCD	Once Between May-September & Whenever CB ≥40% Full of Trash/Debris
CPS	S ARANBE AV (NW CORNER)	E STOCKWELL ST	CO	CO	09/02/2003 to 11/18/2003	1811182	300	LACFCD	LACFCD	Once Between May-September & Whenever CB ≥40% Full of Trash/Debris
CPS	S ARANBE AV (NW CORNER)	E PIRU ST	CO	CO	09/02/2003 to 11/18/2003	1811184	300	LACFCD	LACFCD	Once Between May-September & Whenever CB ≥40% Full of Trash/Debris
CPS	E PIRU ST (NW CORNER)	S ARANBE AV	CO	CO	09/02/2003 to 11/18/2003	1811186	300	LACFCD	LACFCD	Once Between May-September & Whenever CB ≥40% Full of Trash/Debris
CPS	S ARANBE AV (NE CORNER)	E HATCHWAY ST	CO	CO	09/02/2003 to 11/18/2003	1811188	300	LACFCD	LACFCD	Once Between May-September & Whenever CB ≥40% Full of Trash/Debris
CPS	ARANBE AV (NE CORNER)	BLISS ST	CO	CO	09/02/2003 to 11/18/2003	1811190		LACFCD	LACFCD	Once Between May-September & Whenever CB ≥40% Full of Trash/Debris
CPS	ARANBE AV (NW CORNER)	ORIS ST	CO	CO	09/02/2003 to 11/18/2003	1811194		LACFCD	LACFCD	Once Between May-September & Whenever CB ≥40% Full of Trash/Debris
CPS	E 133RD ST (NE CORNER)	S MONA BLVD	CO	CO	09/02/2003 to 11/18/2003	1811217	302	LACFCD	LACFCD	Once Between May-September & Whenever CB ≥40% Full of Trash/Debris
CPS	E STOCKWELL ST (SW CORNER)	S MONA BLVD	CO	CO	09/02/2003 to 11/18/2003	1811218	300	LACFCD	LACFCD	Once Between May-September & Whenever CB ≥40% Full of Trash/Debris
CPS	E STOCKWELL ST (NW CORNER)	S PENROSE AV	CO	CO	09/02/2003 to 11/18/2003	1811220	300	LACFCD	LACFCD	Once Between May-September & Whenever CB ≥40% Full of Trash/Debris
CPS	TEMPLE ST (NE CORNER)	JOSEPHINE CT	CO	CO	09/02/2003 to 11/18/2003	1812502		LACFCD	LACFCD	Once Between May-September & Whenever CB ≥40% Full of Trash/Debris
CPS	ELIZABETH ST (NE CORNER)	ESSEY AV	CO	CO	09/02/2003 to 11/18/2003	1812510		LACFCD	LACFCD	Once Between May-September & Whenever CB ≥40% Full of Trash/Debris
CPS	ELIZABETH ST (NE CORNER)	BRADFIELD AV	CO	CO	09/02/2003 to 11/18/2003	1812513		LACFCD	LACFCD	Once Between May-September & Whenever CB ≥40% Full of Trash/Debris
CPS	E VIA MONDO (SW CORNER)	S SUSANA RD	CO	CO	09/02/2003 to 11/18/2003	1813005	300	LACFCD	LACFCD	Once Between May-September & Whenever CB ≥40% Full of Trash/Debris
CPS	E VIA MONDO (S CORNER)	S SUSANA RD	CO	CO	09/02/2003 to 11/18/2003	1813006	300	LACFCD	LACFCD	Once Between May-September & Whenever CB ≥40% Full of Trash/Debris
CPS	VICTORIA ST (W CORNER)	LAUREL PARK RD	CO	CO	09/02/2003 to 11/18/2003	1813065		LACFCD	LACFCD	Once Between May-September & Whenever CB ≥40% Full of Trash/Debris
CPS	E VICTORIA ST (S CORNER)		CO	CO	09/02/2003 to 11/18/2003	1813066	300	LACFCD	LACFCD	Once Between May-September & Whenever CB ≥40% Full of Trash/Debris
CPS	E VICTORIA ST (S CORNER)		CO	CO	09/02/2003 to 11/18/2003	1813068	300	LACFCD	LACFCD	Once Between May-September & Whenever CB ≥40% Full of Trash/Debris
CPS	E VICTORIA ST (N CORNER)		CO	CO	09/02/2003 to 11/18/2003	1813069	300	LACFCD	LACFCD	Once Between May-September & Whenever CB ≥40% Full of Trash/Debris
CPS	S SUSANA RD (NW CORNER)	E VICTORIA ST	CO	CO	09/02/2003 to 11/18/2003	1813086	302	LACFCD	LACFCD	Once Between May-September & Whenever CB ≥40% Full of Trash/Debris
CPS	S SUSANA RD (NE CORNER)	MARIA ST	CO	CO	09/02/2003 to 11/18/2003	1813096	300	LACFCD	LACFCD	Once Between May-September & Whenever CB ≥40% Full of Trash/Debris
CPS	VICTORIA (SE CORNER)	HELENA	CO	CO	09/02/2003 to 11/18/2003	1813100		LACFCD	LACFCD	Once Between May-September & Whenever CB ≥40% Full of Trash/Debris
CPS	VICTORIA (NE CORNER)	HELENA	CO	CO	09/02/2003 to 11/18/2003	1813101	300	LACFCD	LACFCD	Once Between May-September & Whenever CB ≥40% Full of Trash/Debris
CPS	S SUSANA RD (W CORNER)	W BORT ST	CO	CO	09/02/2003 to 11/18/2003	1813103	300	LACFCD	LACFCD	Once Between May-September & Whenever CB ≥40% Full of Trash/Debris
CPS	S SUSANA RD (NW CORNER)	E MARIA ST	CO	CO	09/02/2003 to 11/18/2003	1814014	300	LACFCD	LACFCD	Once Between May-September & Whenever CB ≥40% Full of Trash/Debris
CPS	S SUSANA RD (E CORNER)	E MARIA ST	CO	CO	09/02/2003 to 11/18/2003	1814015	300	LACFCD	LACFCD	Once Between May-September & Whenever CB ≥40% Full of Trash/Debris
CPS	COOKACRE AV (SW CORNER)	SAUNDERS ST	CO	CO	09/02/2003 to 11/18/2003	1866200		LACFCD	LACFCD	Once Between May-September & Whenever CB ≥40% Full of Trash/Debris
CPS	COOKACRE AV (NW CORNER)	SAUNDERS ST	CO	CO	09/02/2003 to 11/18/2003	1866202		LACFCD	LACFCD	Once Between May-September & Whenever CB ≥40% Full of Trash/Debris
CPS	COOKACRE AV (NW CORNER)	ROSECRANS AV	CO	CO	09/02/2003 to 11/18/2003	1866206		LACFCD	LACFCD	Once Between May-September & Whenever CB ≥40% Full of Trash/Debris
CPS	ATLANTIC AV (NE CORNER)	ROSECRANS AV	CO	CO	09/02/2003 to 11/18/2003	1866210	300	LACFCD	LACFCD	Once Between May-September & Whenever CB ≥40% Full of Trash/Debris
CPS	COOKACRE AV (SW CORNER)	PALMERSTONE ST	CO	CO	09/02/2003 to 11/18/2003	1866212		LACFCD	LACFCD	Once Between May-September & Whenever CB ≥40% Full of Trash/Debris
CPS	COOKACRE AV (NW CORNER)	PALMERSTONE ST	CO	CO	09/02/2003 to 11/18/2003	1866214		LACFCD	LACFCD	Once Between May-September & Whenever CB ≥40% Full of Trash/Debris
CPS	COOKACRE AV (NW CORNER)	QUEENSDALE ST	CO	CO	09/02/2003 to 11/18/2003	1866216		LACFCD	LACFCD	Once Between May-September & Whenever CB ≥40% Full of Trash/Debris
CPS	COOKACRE AV (NE CORNER)	QUEENSDALE ST	CO	CO	09/02/2003 to 11/18/2003	1866218		LACFCD	LACFCD	Once Between May-September & Whenever CB ≥40% Full of Trash/Debris
CPS	COMPTON BLVD (NE CORNER)	LIME AV	CO	CO	09/02/2003 to 11/18/2003	1867180		LACFCD	LACFCD	Once Between May-September & Whenever CB ≥40% Full of Trash/Debris
CPS	COMPTON BLVD (NE CORNER)	LIME AV	CO	CO	09/02/2003 to 11/18/2003	1867181		LACFCD	LACFCD	Once Between May-September & Whenever CB ≥40% Full of Trash/Debris
CPS	COMPTON BLVD (NW CORNER)	LIME AV	CO	CO	09/02/2003 to 11/18/2003	1867182		LACFCD	LACFCD	Once Between May-September & Whenever CB ≥40% Full of Trash/Debris
CPS	COMPTON BLVD (NE CORNER)	ATLANTIC AV	CO	CO	09/02/2003 to 11/18/2003	1867184		LACFCD	LACFCD	Once Between May-September & Whenever CB ≥40% Full of Trash/Debris
CPS	COMPTON BLVD (NW CORNER)	ATLANTIC AV	CO	CO	09/02/2003 to 11/18/2003	1867185		LACFCD	LACFCD	Once Between May-September & Whenever CB ≥40% Full of Trash/Debris

Part VI.E.5.c.i -
Monitoring and Reporting Requirements
L.A. County MS4 Permit
County of Los Angeles

Certified Full Capture Systems Database

Date: 09/22/2016
Reporting Year: 2016
Prepared By:AN

Col. 1	Col. 2	Col. 3	Col. 4	Col. 5	Col. 6	Col. 7	Col. 8	Col. 9	Col. 10	Col. 11
Certified FCD(s) Installed	FCD Location	Nearest Cross Street	FCD Owner	FCD Maintained By	FCD Installation Date	CB ID No. Served by FCD	CB Type	CB Owner	CB Maintained By	Frequency of FCD Maintenance and other O&M comments
CPS	COMPTON BLVD (NW CORNER)	ATLANTIC AV	CO	CO	09/02/2003 to 11/18/2003	1867186		LACFCD	LACFCD	Once Between May-September & Whenever CB ≥40% Full of Trash/Debris
CPS	COMPTON BLVD (NW CORNER)	COOKACRE AV	CO	CO	09/02/2003 to 11/18/2003	1867189		LACFCD	LACFCD	Once Between May-September & Whenever CB ≥40% Full of Trash/Debris
CPS	S COOKACRE ST (NE CORNER)	E SAN LUIS ST	CO	CO	09/02/2003 to 11/18/2003	1867193	300	LACFCD	LACFCD	Once Between May-September & Whenever CB ≥40% Full of Trash/Debris
CPS	S COOKACRE ST (NW CORNER)	E SAN VINCENTE ST	CO	CO	09/02/2003 to 11/18/2003	1867197	300	LACFCD	LACFCD	Once Between May-September & Whenever CB ≥40% Full of Trash/Debris
CPS	COOKACRE AV (NE CORNER)	SAN VINCENTE ST	CO	CO	09/02/2003 to 11/18/2003	1867199		LACFCD	LACFCD	Once Between May-September & Whenever CB ≥40% Full of Trash/Debris
CPS	WHITE AV (NE CORNER)	MYRRH ST	CO	CO	09/02/2003 to 11/18/2003	1867212		LACFCD	LACFCD	Once Between May-September & Whenever CB ≥40% Full of Trash/Debris
CPS	ELIZABETH ST (NW CORNER)	CARESS AV	CO	CO	09/02/2003 to 11/18/2003	1867223		LACFCD	LACFCD	Once Between May-September & Whenever CB ≥40% Full of Trash/Debris
CPS	ELIZABETH ST (NW CORNER)	THORSON AV	CO	CO	09/02/2003 to 11/18/2003	1867226		LACFCD	LACFCD	Once Between May-September & Whenever CB ≥40% Full of Trash/Debris
CPS	HARRIS AV (NW CORNER)	ELIZABETH ST	CO	CO	09/02/2003 to 11/18/2003	1867229		LACFCD	LACFCD	Once Between May-September & Whenever CB ≥40% Full of Trash/Debris
CPS	ALONDRA BLVD (NE CORNER)	BUTLER AV	CO	CO	09/02/2003 to 11/18/2003	1867239		LACFCD	LACFCD	Once Between May-September & Whenever CB ≥40% Full of Trash/Debris
CPS	WHITE AV (NW CORNER)	LINSLEY ST	CO	CO	09/02/2003 to 11/18/2003	1867245		LACFCD	LACFCD	Once Between May-September & Whenever CB ≥40% Full of Trash/Debris
CPS	WHITE AV (NE CORNER)	LINSLEY ST	CO	CO	09/02/2003 to 11/18/2003	1867247		LACFCD	LACFCD	Once Between May-September & Whenever CB ≥40% Full of Trash/Debris
CPS	NORMANDIE AVE (NW CORNER)	109TH ST	CO	CO	09/02/2003 to 11/18/2003	1645047	300	LACFCD	LACFCD	Once Between May-September & Whenever CB ≥40% Full of Trash/Debris
CPS	WALNUT DR (NW CORNER)	NADEAU ST	CO	CO	09/02/2003 to 11/18/2003	1753431	300	LACFCD	LACFCD	Once Between May-September & Whenever CB ≥40% Full of Trash/Debris
CPS	WILMINGTON AV (NW CORNER)	124TH ST	CO	CO	09/02/2003 to 11/18/2003	1756357	300	LACFCD	LACFCD	Once Between May-September & Whenever CB ≥40% Full of Trash/Debris
CPS	CROCKET BLVD (NW CORNER)	74TH ST	CO	CO	09/02/2003 to 11/18/2003	1753463	300	LACFCD	LACFCD	Once Between May-September & Whenever CB ≥40% Full of Trash/Debris
CPS	CENTRAL AV (SE CORNER)	131ST ST	CO	CO	09/02/2003 to 11/18/2003	1756113	300	LACFCD	LACFCD	Once Between May-September & Whenever CB ≥40% Full of Trash/Debris
CPS	MONA BLVD (NE CORNER)	135TH ST	CO	CO	09/02/2003 to 11/18/2003	1811213	300	LACFCD	LACFCD	Once Between May-September & Whenever CB ≥40% Full of Trash/Debris
CPS	SUSANA RD (SE CORNER)	ANA ST	CO	CO	09/02/2003 to 11/18/2003	1813095	300	LACFCD	LACFCD	Once Between May-September & Whenever CB ≥40% Full of Trash/Debris
CPS	S SUSANA RD (NE CORNER)	W. BORT ST	CO	CO	09/02/2003 to 11/18/2003	1813102	300	LACFCD	LACFCD	Once Between May-September & Whenever CB ≥40% Full of Trash/Debris
CPS	ATLANTIC AV (NW CORNER)	ROSECRANS AV	CO	CO	09/02/2003 to 11/18/2003	1866209	300	LACFCD	LACFCD	Once Between May-September & Whenever CB ≥40% Full of Trash/Debris
CPS	88TH PL (NW CORNER)	HOOPER AV	CO	CO	09/02/2003 to 11/18/2003	1754337	300	LACFCD	LACFCD	Once Between May-September & Whenever CB ≥40% Full of Trash/Debris
CPS	87TH ST (NW CORNER)	HIKORY ST	CO	CO	09/02/2003 to 11/18/2003	1754216	303	LACFCD	LACFCD	Once Between May-September & Whenever CB ≥40% Full of Trash/Debris
CPS	CROSS ST (SOUTH)	ROSEMONT AVE	CO	CO	09/08/2008 to 03/10/2009	1741076	300	LACFCD	LACFCD	Once Between May-September & Whenever CB ≥40% Full of Trash/Debris
CPS	NADEAU ST (NW CORNER)	HOOPER AVE	CO	CO	09/08/2008 to 03/10/2009	1753342	300	LACFCD	LACFCD	Once Between May-September & Whenever CB ≥40% Full of Trash/Debris
CPS	PAMELEE AVE (NW CORNER)	NADEAU ST	CO	CO	09/08/2008 to 03/10/2009	1753385	300	LACFCD	LACFCD	Once Between May-September & Whenever CB ≥40% Full of Trash/Debris
CPS	POEMA PL (W CORNER)	SOMERSET VILLAGE	CO	CO	09/09/2013 to 03/04/2014	1224037	300	LACFCD	LACFCD	Once Between May-September & Whenever CB ≥40% Full of Trash/Debris
CPS	POEMA PL (W CORNER)	SOMERSET VILLAGE	CO	CO	09/09/2013 to 03/04/2014	1224038	300	LACFCD	LACFCD	Once Between May-September & Whenever CB ≥40% Full of Trash/Debris
CPS	S BUDLONG AV (SE CORNER)	W 103RD ST	CO	CO	09/09/2013 to 03/04/2014	1699247	300	LACFCD	LACFCD	Once Between May-September & Whenever CB ≥40% Full of Trash/Debris
CPS	S NORMANDIE AV (NE CORNER)	W 109TH ST	CO	CO	09/09/2013 to 03/04/2014	1700125	300	LACFCD	LACFCD	Once Between May-September & Whenever CB ≥40% Full of Trash/Debris
CPS	W 110TH ST (SW CORNER)	S BUDLONG AV	CO	CO	09/09/2013 to 03/04/2014	1700253	300	LACFCD	LACFCD	Once Between May-September & Whenever CB ≥40% Full of Trash/Debris
CPS	S SAN PEDRO ST (NW CORNER)	122ND ST	CO	CO	09/09/2013 to 03/04/2014	1701001	300	LACFCD	LACFCD	Once Between May-September & Whenever CB ≥40% Full of Trash/Debris
CPS	S SAN PEDRO ST (SE CORNER)	E 122ND ST	CO	CO	09/09/2013 to 03/04/2014	1701005	300	LACFCD	LACFCD	Once Between May-September & Whenever CB ≥40% Full of Trash/Debris
CPS	S SAN PEDRO ST (SW CORNER)	126TH ST	CO	CO	09/09/2013 to 03/04/2014	1701012	300	LACFCD	LACFCD	Once Between May-September & Whenever CB ≥40% Full of Trash/Debris
CPS	S SAN PEDRO ST (NE CORNER)	E 126TH ST	CO	CO	09/09/2013 to 03/04/2014	1701014	300	LACFCD	LACFCD	Once Between May-September & Whenever CB ≥40% Full of Trash/Debris
CPS	GERTRUDE AV (SE CORNER)	CLOUD AV	CO	CO	09/09/2013 to 03/04/2014	1740271	302	LACFCD	LACFCD	Once Between May-September & Whenever CB ≥40% Full of Trash/Debris
CPS	PINEGLEN RD (SE CORNER)	SEAPINE LN	CO	CO	09/09/2013 to 03/04/2014	1740336	302	LACFCD	LACFCD	Once Between May-September & Whenever CB ≥40% Full of Trash/Debris
CPS	ROSEMONT AV (N CORNER)	ROCKDELL ST	CO	CO	09/09/2013 to 03/04/2014	1740354	300	LACFCD	LACFCD	Once Between May-September & Whenever CB ≥40% Full of Trash/Debris
CPS	PINECONE DR (N CORNER)	STARFALL DR	CO	CO	09/09/2013 to 03/04/2014	1740356	302	LACFCD	LACFCD	Once Between May-September & Whenever CB ≥40% Full of Trash/Debris
CPS	FAIRMOUNT AV (SE CORNER)	LA CRESCENTA AV	CO	CO	09/09/2013 to 03/04/2014	1741031	302	LACFCD	LACFCD	Once Between May-September & Whenever CB ≥40% Full of Trash/Debris
CPS	LA CRESCENTA AV (NE CORNER)	SANBORN AV	CO	CO	09/09/2013 to 03/04/2014	1741032	302	LACFCD	LACFCD	Once Between May-September & Whenever CB ≥40% Full of Trash/Debris
CPS	COMMUNITY AV (NW CORNER)	LA CRESCENTA AV	CO	CO	09/09/2013 to 03/04/2014	1741045	302	LACFCD	LACFCD	Once Between May-September & Whenever CB ≥40% Full of Trash/Debris
CPS	HOOPER AV (NW CORNER)	E 58TH PL	CO	CO	09/09/2013 to 03/04/2014	1752072	300	LACFCD	LACFCD	Once Between May-September & Whenever CB ≥40% Full of Trash/Debris
CPS	E 67TH ST (W CORNER)	HOLMES AV	CO	CO	09/09/2013 to 03/04/2014	1753044	300	LACFCD	LACFCD	Once Between May-September & Whenever CB ≥40% Full of Trash/Debris
CPS	WILSON AV (NW CORNER)	E 71ST ST	CO	CO	09/09/2013 to 03/04/2014	1753051	300	LACFCD	LACFCD	Once Between May-September & Whenever CB ≥40% Full of Trash/Debris
CPS	E FLORENCE AV (NE CORNER)	WILSON AV	CO	CO	09/09/2013 to 03/04/2014	1753053	303	LACFCD	LACFCD	Once Between May-September & Whenever CB ≥40% Full of Trash/Debris
CPS	E FLORENCE AV (SW CORNER)	CROCKETT BLVD	CO	CO	09/09/2013 to 03/04/2014	1753055	300	LACFCD	LACFCD	Once Between May-September & Whenever CB ≥40% Full of Trash/Debris
CPS	CROCKETT BLVD (NE CORNER)	E 73RD ST	CO	CO	09/09/2013 to 03/04/2014	1753058	300	LACFCD	LACFCD	Once Between May-September & Whenever CB ≥40% Full of Trash/Debris
CPS	E 73RD ST (NE CORNER)	CROCKETT BLVD	CO	CO	09/09/2013 to 03/04/2014	1753059	300	LACFCD	LACFCD	Once Between May-September & Whenever CB ≥40% Full of Trash/Debris
CPS	E 65TH ST (W CORNER)	HOLMES AV	CO	CO	09/09/2013 to 03/04/2014	1753061	300	LACFCD	LACFCD	Once Between May-September & Whenever CB ≥40% Full of Trash/Debris
CPS	E GAGE AV (SE CORNER)	SOUTH AV	CO	CO	09/09/2013 to 03/04/2014	1753063	300	LACFCD	LACFCD	Once Between May-September & Whenever CB ≥40% Full of Trash/Debris
CPS	MIRAMONTE BLVD (NE CORNER)	E GAGE AV	CO	CO	09/09/2013 to 03/04/2014	1753067	300	LACFCD	LACFCD	Once Between May-September & Whenever CB ≥40% Full of Trash/Debris
CPS	PARMELEE AV (NE CORNER)	E 64TH ST	CO	CO	09/09/2013 to 03/04/2014	1753070	300	LACFCD	LACFCD	Once Between May-September & Whenever CB ≥40% Full of Trash/Debris
CPS	HOOPER AV (NE CORNER)	E 66TH ST	CO	CO	09/09/2013 to 03/04/2014	1753090	302	LACFCD	LACFCD	Once Between May-September & Whenever CB ≥40% Full of Trash/Debris
CPS	HOOPER AV (NE CORNER)	E 67TH ST	CO	CO	09/09/2013 to 03/04/2014	1753094	302	LACFCD	LACFCD	Once Between May-September & Whenever CB ≥40% Full of Trash/Debris
CPS	HOOPER AV (NW CORNER)	E 71ST ST	CO	CO	09/09/2013 to 03/04/2014	1753117	300	LACFCD	LACFCD	Once Between May-September & Whenever CB ≥40% Full of Trash/Debris
CPS	E 81ST ST (NW CORNER)	HOOPER AV	CO	CO	09/09/2013 to 03/04/2014	1753335	300	LACFCD	LACFCD	Once Between May-September & Whenever CB ≥40% Full of Trash/Debris
CPS	HOOPER AV (NW CORNER)	E 74TH ST	CO	CO	09/09/2013 to 03/04/2014	1753350	300	LACFCD	LACFCD	Once Between May-September & Whenever CB ≥40% Full of Trash/Debris
CPS	E 74TH ST (SW CORNER)	HOOPER AV	CO	CO	09/09/2013 to 03/04/2014	1753351	300	LACFCD	LACFCD	Once Between May-September & Whenever CB ≥40% Full of Trash/Debris
CPS	E 77TH ST (NW CORNER)	HOOPER AV	CO	CO	09/09/2013 to 03/04/2014	1753359	300	LACFCD	LACFCD	Once Between May-September & Whenever CB ≥40% Full of Trash/Debris
CPS	HOOPER AV (NE CORNER)	E 75TH ST	CO	CO	09/09/2013 to 03/04/2014	1753365	300	LACFCD	LACFCD	Once Between May-September & Whenever CB ≥40% Full of Trash/Debris
CPS	NADEAU ST (NE CORNER)	MIRAMONTE BLVD	CO	CO	09/09/2013 to 03/04/2014	1753393	300	LACFCD	LACFCD	Once Between May-September & Whenever CB ≥40% Full of Trash/Debris
CPS	MAIE AV (NW CORNER)	NADEAU ST	CO	CO	09/09/2013 to 03/04/2014	1753394	300	LACFCD	LACFCD	Once Between May-September & Whenever CB ≥40% Full of Trash/Debris
CPS	NADEAU ST (NW CORNER)	BEACH ST	CO	CO	09/09/2013 to 03/04/2014	1753397	300	LACFCD	LACFCD	Once Between May-September & Whenever CB ≥40% Full of Trash/Debris
CPS	NADEAU ST (SW CORNER)	BEACH ST	CO	CO	09/09/2013 to 03/04/2014	1753398	300	LACFCD	LACFCD	Once Between May-September & Whenever CB ≥40% Full of Trash/Debris
CPS	NADEAU ST (SE CORNER)	BEACH ST	CO	CO	09/09/2013 to 03/04/2014	1753399	300	LACFCD	LACFCD	Once Between May-September & Whenever CB ≥40% Full of Trash/Debris
CPS	WALNUT DR (NE CORNER)	NADEAU ST	CO	CO	09/09/2013 to 03/04/2014	1753430	300	LACFCD	LACFCD	Once Between May-September & Whenever CB ≥40% Full of Trash/Debris
CPS	LOU DILLON AV (NW CORNER)	E 78TH ST	CO	CO	09/09/2013 to 03/04/2014	1753448	304	LACFCD	LACFCD	Once Between May-September & Whenever CB ≥40% Full of Trash/Debris
CPS	LOU DILLON AV (NW CORNER)	E 77TH ST	CO	CO	09/09/2013 to 03/04/2014	1753449	304	LACFCD	LACFCD	Once Between May-September & Whenever CB ≥40% Full of Trash/Debris
CPS	HICKORY ST (NW CORNER)	E FIRESTONE BLVD	CO	CO	09/09/2013 to 03/04/2014	1754047	300	LACFCD	LACFCD	Once Between May-September & Whenever CB ≥40% Full of Trash/Debris

Part VI.E.5.c.i -
Monitoring and Reporting Requirements
L.A. County MS4 Permit
County of Los Angeles

Certified Full Capture Systems Database

Date: 09/22/2016
Reporting Year: 2016
Prepared By:AN

Col. 1	Col. 2	Col. 3	Col. 4	Col. 5	Col. 6	Col. 7	Col. 8	Col. 9	Col. 10	Col. 11
Certified FCD(s) Installed	FCD Location	Nearest Cross Street	FCD Owner	FCD Maintained By	FCD Installation Date	CB ID No. Served by FCD	CB Type	CB Owner	CB Maintained By	Frequency of FCD Maintenance and other O&M comments
CPS	HOOPER AV (NW CORNER)	E 85TH ST	CO	CO	09/09/2013 to 03/04/2014	1754058	300	LACFCD	LACFCD	Once Between May-September & Whenever CB ≥40% Full of Trash/Debris
CPS	E 88TH ST (SW CORNER)	MINER ST	CO	CO	09/09/2013 to 03/04/2014	1754220	300	LACFCD	LACFCD	Once Between May-September & Whenever CB ≥40% Full of Trash/Debris
CPS	COMPTON AV (NE CORNER)	E 87TH PL	CO	CO	09/09/2013 to 03/04/2014	1754284	300	LACFCD	LACFCD	Once Between May-September & Whenever CB ≥40% Full of Trash/Debris
CPS	E 89TH ST (NE CORNER)	COMPTON AV	CO	CO	09/09/2013 to 03/04/2014	1754290	300	LACFCD	LACFCD	Once Between May-September & Whenever CB ≥40% Full of Trash/Debris
CPS	MARY AV (NW CORNER)	E 89TH ST	CO	CO	09/09/2013 to 03/04/2014	1754296	300	LACFCD	LACFCD	Once Between May-September & Whenever CB ≥40% Full of Trash/Debris
CPS	E 87TH PL (NE CORNER)	ZAMORA AV	CO	CO	09/09/2013 to 03/04/2014	1754323	300	LACFCD	LACFCD	Once Between May-September & Whenever CB ≥40% Full of Trash/Debris
CPS	E 88TH PL (NW CORNER)	ZAMORA AV	CO	CO	09/09/2013 to 03/04/2014	1754327	300	LACFCD	LACFCD	Once Between May-September & Whenever CB ≥40% Full of Trash/Debris
CPS	E 90TH ST (NE CORNER)	ZAMORA AV	CO	CO	09/09/2013 to 03/04/2014	1754334	300	LACFCD	LACFCD	Once Between May-September & Whenever CB ≥40% Full of Trash/Debris
CPS	E 90TH ST (NW CORNER)	ZAMORA AV	CO	CO	09/09/2013 to 03/04/2014	1754336	300	LACFCD	LACFCD	Once Between May-September & Whenever CB ≥40% Full of Trash/Debris
CPS	BANDERA AV (NW CORNER)	E 118TH ST	CO	CO	09/09/2013 to 03/04/2014	1755362	300	LACFCD	LACFCD	Once Between May-September & Whenever CB ≥40% Full of Trash/Debris
CPS	WILMINGTON AV (NW CORNER)	E 122ND ST	CO	CO	09/09/2013 to 03/04/2014	1755367	300	LACFCD	LACFCD	Once Between May-September & Whenever CB ≥40% Full of Trash/Debris
CPS	WILMINGTON AV (NW CORNER)	E 122TH ST	CO	CO	09/09/2013 to 03/04/2014	1755368	300	LACFCD	LACFCD	Once Between May-September & Whenever CB ≥40% Full of Trash/Debris
CPS	E 120TH ST (SW CORNER)	WILMINGTON AV	CO	CO	09/09/2013 to 03/04/2014	1755369	300	LACFCD	LACFCD	Once Between May-September & Whenever CB ≥40% Full of Trash/Debris
CPS	EL SEGUNDO BLVD (MEDIAN) (NE CORNER)	N WILMINGTON AV	CO	CO	09/09/2013 to 03/04/2014	1756027	300	LACFCD	LACFCD	Once Between May-September & Whenever CB ≥40% Full of Trash/Debris
CPS	EL SEGUNDO BLVD (MEDIAN) (SE CORNER)	N WILMINGTON AV	CO	CO	09/09/2013 to 03/04/2014	1756028	300	LACFCD	LACFCD	Once Between May-September & Whenever CB ≥40% Full of Trash/Debris
CPS	EL SEGUNDO BLVD (SE CORNER)	N WILMINGTON AV	CO	CO	09/09/2013 to 03/04/2014	1756029	300	LACFCD	LACFCD	Once Between May-September & Whenever CB ≥40% Full of Trash/Debris
CPS	EL SEGUNDO BLVD (NE CORNER)	N WILMINGTON AV	CO	CO	09/09/2013 to 03/04/2014	1756030	300	LACFCD	LACFCD	Once Between May-September & Whenever CB ≥40% Full of Trash/Debris
CPS	E 123RD ST (NW CORNER)	WILLOWBROOK AV	CO	CO	09/09/2013 to 03/04/2014	1756034	300	LACFCD	LACFCD	Once Between May-September & Whenever CB ≥40% Full of Trash/Debris
CPS	E 126TH ST (NW CORNER)	N WILMINGTON AV	CO	CO	09/09/2013 to 03/04/2014	1756042	300	LACFCD	LACFCD	Once Between May-September & Whenever CB ≥40% Full of Trash/Debris
CPS	CLOVIS AV (NW CORNER)	E 126TH ST	CO	CO	09/09/2013 to 03/04/2014	1756064	303	CO	LACFCD	Once Between May-September & Whenever CB ≥40% Full of Trash/Debris
CPS	E 127TH ST (SW CORNER)	S AVALON BLVD	CO	CO	09/09/2013 to 03/04/2014	1756159	302	LACFCD	LACFCD	Once Between May-September & Whenever CB ≥40% Full of Trash/Debris
CPS	AVALON BLVD (SE CORNER)	E 122TH ST	CO	CO	09/09/2013 to 03/04/2014	1756174	300	CO	LACFCD	Once Between May-September & Whenever CB ≥40% Full of Trash/Debris
CPS	MOUNTAIN AV (E CORNER)	BRIGGS AV	CO	CO	09/09/2013 to 03/04/2014	1796048	300	LACFCD	LACFCD	Once Between May-September & Whenever CB ≥40% Full of Trash/Debris
CPS	N OCEAN VIEW BLVD (SE CORNER)	PARK AV	CO	CO	09/09/2013 to 03/04/2014	1796069	302	LACFCD	LACFCD	Once Between May-September & Whenever CB ≥40% Full of Trash/Debris
CPS	N OCEAN VIEW BLVD (NE CORNER)	BARTON LN	CO	CO	09/09/2013 to 03/04/2014	1796070	302	LACFCD	LACFCD	Once Between May-September & Whenever CB ≥40% Full of Trash/Debris
CPS	E 120TH ST (SW CORNER)	S MONA BLVD	CO	CO	09/09/2013 to 03/04/2014	1810168	300	LACFCD	LACFCD	Once Between May-September & Whenever CB ≥40% Full of Trash/Debris
CPS	E 119TH ST (SW CORNER)	S MONA BLVD	CO	CO	09/09/2013 to 03/04/2014	1810170	300	LACFCD	LACFCD	Once Between May-September & Whenever CB ≥40% Full of Trash/Debris
CPS	E 124TH ST (NW CORNER)	WILLOWBROOK AV	CO	CO	09/09/2013 to 03/04/2014	1811148	300	LACFCD	LACFCD	Once Between May-September & Whenever CB ≥40% Full of Trash/Debris
CPS	E 124TH ST (SE CORNER)	WILLOWBROOK AV	CO	CO	09/09/2013 to 03/04/2014	1811153	300	LACFCD	LACFCD	Once Between May-September & Whenever CB ≥40% Full of Trash/Debris
CPS	E EL SEGUNDO BLVD (NW CORNER)	WILLOWBROOK AV	CO	CO	09/09/2013 to 03/04/2014	1811171	300	LACFCD	LACFCD	Once Between May-September & Whenever CB ≥40% Full of Trash/Debris
CPS	E ANA ST (W CORNER)	S REYES AVE	CO	CO	09/09/2013 to 03/04/2014	1814009	300	LACFCD	LACFCD	Once Between May-September & Whenever CB ≥40% Full of Trash/Debris
CPS	N ALMA AV (S CORNER)	ATWOOD ST	CO	CO	09/09/2013 to 03/04/2014	1859006	300	CO	LACFCD	Once Between May-September & Whenever CB ≥40% Full of Trash/Debris
CPS	SNOW DR (SW CORNER)	MILLER AV	CO	CO	09/09/2013 to 03/04/2014	1859047	302	LACFCD	LACFCD	Once Between May-September & Whenever CB ≥40% Full of Trash/Debris
CPS	N EASTERN AV (N CORNER)	N MARIANNA AV	CO	CO	09/09/2013 to 03/04/2014	1859065	302	LACFCD	LACFCD	Once Between May-September & Whenever CB ≥40% Full of Trash/Debris
CPS	BLANCHARD ST (SE CORNER)	LOPEZ AV	CO	CO	09/09/2013 to 03/04/2014	1859070	302	LACFCD	LACFCD	Once Between May-September & Whenever CB ≥40% Full of Trash/Debris
CPS	WHITESIDE ST (SW CORNER)	ADKISSON AV	CO	CO	09/09/2013 to 03/04/2014	1859189	300	LACFCD	LACFCD	Once Between May-September & Whenever CB ≥40% Full of Trash/Debris
CPS	FOLSOM ST (NE2 CORNER)	CORDOVA AV	CO	CO	09/09/2013 to 03/04/2014	1860012	302	LACFCD	LACFCD	Once Between May-September & Whenever CB ≥40% Full of Trash/Debris
CPS	N HAZARD AV (NW CORNER)	FLORAL DR	CO	CO	09/09/2013 to 03/04/2014	1860023	302	LACFCD	LACFCD	Once Between May-September & Whenever CB ≥40% Full of Trash/Debris
CPS	FLORAL DR (NW CORNER)	N HUMPHREYS AV	CO	CO	09/09/2013 to 03/04/2014	1860028	300	LACFCD	LACFCD	Once Between May-September & Whenever CB ≥40% Full of Trash/Debris
CPS	HAMMEL ST (NW CORNER)	N BRANNICK AV	CO	CO	09/09/2013 to 03/04/2014	1860048	300	LACFCD	LACFCD	Once Between May-September & Whenever CB ≥40% Full of Trash/Debris
CPS	N MARIANNA AV (NW CORNER)	HAMMEL ST	CO	CO	09/09/2013 to 03/04/2014	1860051	302	LACFCD	LACFCD	Once Between May-September & Whenever CB ≥40% Full of Trash/Debris
CPS	N RECORD AV (SW CORNER)	DOZIER ST	CO	CO	09/09/2013 to 03/04/2014	1860052	300	LACFCD	LACFCD	Once Between May-September & Whenever CB ≥40% Full of Trash/Debris
CPS	E CESAR CHAVEZ AV (NW CORNER)	N EASTERN AV	CO	CO	09/09/2013 to 03/04/2014	1860068	302	LACFCD	LACFCD	Once Between May-September & Whenever CB ≥40% Full of Trash/Debris
CPS	SAN CARLOS ST (E CORNER)	E CESAR E CHAVEZ AV	CO	CO	09/09/2013 to 03/04/2014	1860074	300	LACFCD	LACFCD	Once Between May-September & Whenever CB ≥40% Full of Trash/Debris
CPS	EAGLE ST (NW CORNER)	S DITMAN AV	CO	CO	09/09/2013 to 03/04/2014	1860176	300	LACFCD	LACFCD	Once Between May-September & Whenever CB ≥40% Full of Trash/Debris
CPS	EAGLE ST (NW CORNER)	NASSAU AV	CO	CO	09/09/2013 to 03/04/2014	1860179	300	LACFCD	LACFCD	Once Between May-September & Whenever CB ≥40% Full of Trash/Debris
CPS	E 5TH ST (NW CORNER)	S DITMAN AV	CO	CO	09/09/2013 to 03/04/2014	1860181	300	LACFCD	LACFCD	Once Between May-September & Whenever CB ≥40% Full of Trash/Debris
CPS	E 4TH ST (SE CORNER)	S EASTERN AV	CO	CO	09/09/2013 to 03/04/2014	1860219	303	CO	LACFCD	Once Between May-September & Whenever CB ≥40% Full of Trash/Debris
CPS	S COOKACRE ST (NW CORNER)	E COMPTON BLVD	CO	CO	09/09/2013 to 03/04/2014	1867188	302	LACFCD	LACFCD	Once Between May-September & Whenever CB ≥40% Full of Trash/Debris
CPS	S COOKACRE ST (NE CORNER)	E SAN VINCENTE ST	CO	CO	09/09/2013 to 03/04/2014	1867198	300	LACFCD	LACFCD	Once Between May-September & Whenever CB ≥40% Full of Trash/Debris
CPS	E MYRRH ST (NW CORNER)	S WHITE AV	CO	CO	09/09/2013 to 03/04/2014	1867214	302	LACFCD	LACFCD	Once Between May-September & Whenever CB ≥40% Full of Trash/Debris
CPS	E ELIZABETH ST (NE CORNER)	S CARESS AV	CO	CO	09/09/2013 to 03/04/2014	1867225	302	LACFCD	LACFCD	Once Between May-September & Whenever CB ≥40% Full of Trash/Debris
CPS	E LINSLEY ST (NW CORNER)	S WHITE AV	CO	CO	09/09/2013 to 03/04/2014	1867244	302	LACFCD	LACFCD	Once Between May-September & Whenever CB ≥40% Full of Trash/Debris
CPS	MILLARD CANYON RD (N CORNER)	LINCOLN AV	CO	CO	09/09/2013 to 03/04/2014	1905004	300	LACFCD	LACFCD	Once Between May-September & Whenever CB ≥40% Full of Trash/Debris
CPS	W ALTADENA DR (SE CORNER)	CRESTFORD DR	CO	CO	09/09/2013 to 03/04/2014	1906036	300	LACFCD	LACFCD	Once Between May-September & Whenever CB ≥40% Full of Trash/Debris
CPS	W MARIPOSA ST (S CORNER)	CALANDA AV	CO	CO	09/09/2013 to 03/04/2014	1906092	300	LACFCD	LACFCD	Once Between May-September & Whenever CB ≥40% Full of Trash/Debris
CPS	E PALM ST (NE CORNER)	EWING AV	CO	CO	09/09/2013 to 03/04/2014	1906125	300	CO	LACFCD	Once Between May-September & Whenever CB ≥40% Full of Trash/Debris
CPS	E MARIPOSA ST (NE CORNER)	SANTA ANITA AV	CO	CO	09/09/2013 to 03/04/2014	1906159	300	LACFCD	LACFCD	Once Between May-September & Whenever CB ≥40% Full of Trash/Debris
CPS	GIDDINGS RANCH RD (S CORNER)	OWEN CT	CO	CO	09/09/2013 to 03/04/2014	1906196	300	LACFCD	LACFCD	Once Between May-September & Whenever CB ≥40% Full of Trash/Debris
CPS	LINCOLN AV (SE CORNER)	LA VINA LN	CO	CO	09/09/2013 to 03/04/2014	1906197	302	LACFCD	LACFCD	Once Between May-September & Whenever CB ≥40% Full of Trash/Debris
CPS	LINCOLN AV (SW2 CORNER)	LA VINA LN	CO	CO	09/09/2013 to 03/04/2014	1906198	304	LACFCD	LACFCD	Once Between May-September & Whenever CB ≥40% Full of Trash/Debris
CPS	LINCOLN AV (SW1 CORNER)	LA VINA LN	CO	CO	09/09/2013 to 03/04/2014	1906199	302	LACFCD	LACFCD	Once Between May-September & Whenever CB ≥40% Full of Trash/Debris
CPS	LA VINA LN (SW CORNER)	LINCOLN AV	CO	CO	09/09/2013 to 03/04/2014	1906200	300	LACFCD	LACFCD	Once Between May-September & Whenever CB ≥40% Full of Trash/Debris
CPS	LA VINA LN (SW2 CORNER)	LINCOLN AV	CO	CO	09/09/2013 to 03/04/2014	1906201	300	LACFCD	LACFCD	Once Between May-September & Whenever CB ≥40% Full of Trash/Debris
CPS	LA VINA LN (NW2 CORNER)	LINCOLN AV	CO	CO	09/09/2013 to 03/04/2014	1906202	300	LACFCD	LACFCD	Once Between May-September & Whenever CB ≥40% Full of Trash/Debris
CPS	LA VINA LN (NW CORNER)	LINCOLN AV	CO	CO	09/09/2013 to 03/04/2014	1906203	300	LACFCD	LACFCD	Once Between May-September & Whenever CB ≥40% Full of Trash/Debris
CPS	LINCOLN AV (NW CORNER)	LA VINA LN	CO	CO	09/09/2013 to 03/04/2014	1906204	302	LACFCD	LACFCD	Once Between May-September & Whenever CB ≥40% Full of Trash/Debris
CPS	LINCOLN AV (NE CORNER)	LA VINA LN	CO	CO	09/09/2013 to 03/04/2014	1906205	300	LACFCD	LACFCD	Once Between May-September & Whenever CB ≥40% Full of Trash/Debris
CPS	LA VINA LN (NE CORNER)	LINCOLN AV	CO	CO	09/09/2013 to 03/04/2014	1906206	300	LACFCD	LACFCD	Once Between May-September & Whenever CB ≥40% Full of Trash/Debris
CPS	LA VINA LN (SE CORNER)	LINCOLN AV	CO	CO	09/09/2013 to 03/04/2014	1906207	300	LACFCD	LACFCD	Once Between May-September & Whenever CB ≥40% Full of Trash/Debris

Part VI.E.5.c.i -
Monitoring and Reporting Requirements
L.A. County MS4 Permit
County of Los Angeles

Certified Full Capture Systems Database

Date: 09/22/2016
Reporting Year: 2016
Prepared By:AN

Col. 1	Col. 2	Col. 3	Col. 4	Col. 5	Col. 6	Col. 7	Col. 8	Col. 9	Col. 10	Col. 11
Certified FCD(s) Installed	FCD Location	Nearest Cross Street	FCD Owner	FCD Maintained By	FCD Installation Date	CB ID No. Served by FCD	CB Type	CB Owner	CB Maintained By	Frequency of FCD Maintenance and other O&M comments
CPS	GIDDINGS RANCH RD (NW CORNER)	LA VINA LN	CO	CO	09/09/2013 to 03/04/2014	1906208	302	LACFCD	LACFCD	Once Between May-September & Whenever CB ≥40% Full of Trash/Debris
CPS	GIDDINGS RANCH RD (NE CORNER)	LA VINA LN	CO	CO	09/09/2013 to 03/04/2014	1906209	302	LACFCD	LACFCD	Once Between May-September & Whenever CB ≥40% Full of Trash/Debris
CPS	GIDDINGS RANCH RD (NW CORNER)	OWEN CT	CO	CO	09/09/2013 to 03/04/2014	1906210	302	LACFCD	LACFCD	Once Between May-September & Whenever CB ≥40% Full of Trash/Debris
CPS	GIDDINGS RANCH RD (NE CORNER)	OWEN CT	CO	CO	09/09/2013 to 03/04/2014	1906211	302	LACFCD	LACFCD	Once Between May-September & Whenever CB ≥40% Full of Trash/Debris
CPS	OWEN CT (NE CORNER)	GIDDINGS RANCH RD	CO	CO	09/09/2013 to 03/04/2014	1906212	300	LACFCD	LACFCD	Once Between May-September & Whenever CB ≥40% Full of Trash/Debris
CPS	OWEN CT (SE CORNER)	GIDDINGS RANCH RD	CO	CO	09/09/2013 to 03/04/2014	1906213	300	LACFCD	LACFCD	Once Between May-September & Whenever CB ≥40% Full of Trash/Debris
CPS	GABRIELINO CT (SW CORNER)	LINCOLN AV	CO	CO	09/09/2013 to 03/04/2014	1906214	300	LACFCD	LACFCD	Once Between May-September & Whenever CB ≥40% Full of Trash/Debris
CPS	GABRIELINO CT (NW CORNER)	LINCOLN AV	CO	CO	09/09/2013 to 03/04/2014	1906215	300	LACFCD	LACFCD	Once Between May-September & Whenever CB ≥40% Full of Trash/Debris
CPS	LINCOLN AV (NW CORNER)	GABRIELINO CT	CO	CO	09/09/2013 to 03/04/2014	1906216	302	LACFCD	LACFCD	Once Between May-September & Whenever CB ≥40% Full of Trash/Debris
CPS	LINCOLN AV (NE CORNER)	GABRIELINO CT	CO	CO	09/09/2013 to 03/04/2014	1906217	302	LACFCD	LACFCD	Once Between May-September & Whenever CB ≥40% Full of Trash/Debris
CPS	HERITAGE OAK CT (SW CORNER)	LINCOLN AV	CO	CO	09/09/2013 to 03/04/2014	1906218	300	LACFCD	LACFCD	Once Between May-September & Whenever CB ≥40% Full of Trash/Debris
CPS	HERITAGE OAK CT (NW CORNER)	LINCOLN AV	CO	CO	09/09/2013 to 03/04/2014	1906219	300	LACFCD	LACFCD	Once Between May-September & Whenever CB ≥40% Full of Trash/Debris
CPS	LINCOLN AV (NW CORNER)	HERITAGE OAK CT	CO	CO	09/09/2013 to 03/04/2014	1906220	302	LACFCD	LACFCD	Once Between May-September & Whenever CB ≥40% Full of Trash/Debris
CPS	LINCOLN AV (NE CORNER)	HERITAGE OAK CT	CO	CO	09/09/2013 to 03/04/2014	1906221	302	LACFCD	LACFCD	Once Between May-September & Whenever CB ≥40% Full of Trash/Debris
CPS	MILLARD CANYON RD (SW CORNER)	LINCOLN AV	CO	CO	09/09/2013 to 03/04/2014	1906222	300	LACFCD	LACFCD	Once Between May-September & Whenever CB ≥40% Full of Trash/Debris
CPS	MILLARD CANYON RD (SW CORNER)	LINCOLN AV	CO	CO	09/09/2013 to 03/04/2014	1906223	302	LACFCD	LACFCD	Once Between May-September & Whenever CB ≥40% Full of Trash/Debris
CPS	MILLARD CANYON RD (SE CORNER)	LINCOLN AV	CO	CO	09/09/2013 to 03/04/2014	1906224	300	LACFCD	LACFCD	Once Between May-September & Whenever CB ≥40% Full of Trash/Debris
CPS	WILDROSECANYON CT (SW1 CORNER)	SUNSET RIDGE RD	CO	CO	09/09/2013 to 03/04/2014	1906225	300	LACFCD	LACFCD	Once Between May-September & Whenever CB ≥40% Full of Trash/Debris
CPS	WILDROSECANYON CT (SW2 CORNER)	SUNSET RIDGE RD	CO	CO	09/09/2013 to 03/04/2014	1906226	300	LACFCD	LACFCD	Once Between May-September & Whenever CB ≥40% Full of Trash/Debris
CPS	WILDROSECANYON CT (NW CORNER)	SUNSET RIDGE RD	CO	CO	09/09/2013 to 03/04/2014	1906227	300	LACFCD	LACFCD	Once Between May-September & Whenever CB ≥40% Full of Trash/Debris
CPS	SUNSET RIDGE RD (NW CORNER)	WILDROSECANYON CT	CO	CO	09/09/2013 to 03/04/2014	1906228	300	LACFCD	LACFCD	Once Between May-September & Whenever CB ≥40% Full of Trash/Debris
CPS	CHAPARRAL CT (SW CORNER)	SUNSET RIDGE RD	CO	CO	09/09/2013 to 03/04/2014	1906229	300	LACFCD	LACFCD	Once Between May-September & Whenever CB ≥40% Full of Trash/Debris
CPS	CHAPARRAL CT (NW1 CORNER)	SUNSET RIDGE RD	CO	CO	09/09/2013 to 03/04/2014	1906230	300	LACFCD	LACFCD	Once Between May-September & Whenever CB ≥40% Full of Trash/Debris
CPS	CHAPARRAL CT (NW2 CORNER)	SUNSET RIDGE RD	CO	CO	09/09/2013 to 03/04/2014	1906231	300	LACFCD	LACFCD	Once Between May-September & Whenever CB ≥40% Full of Trash/Debris
CPS	CHAPARRAL CT (NW3 CORNER)	SUNSET RIDGE RD	CO	CO	09/09/2013 to 03/04/2014	1906232	300	LACFCD	LACFCD	Once Between May-September & Whenever CB ≥40% Full of Trash/Debris
CPS	SUNSET RIDGE RD (NW CORNER)	CHAPARRAL CT	CO	CO	09/09/2013 to 03/04/2014	1906233	300	LACFCD	LACFCD	Once Between May-September & Whenever CB ≥40% Full of Trash/Debris
CPS	SUNSET RIDGE RD (NE CORNER)	CHAPARRAL CT	CO	CO	09/09/2013 to 03/04/2014	1906234	302	LACFCD	LACFCD	Once Between May-September & Whenever CB ≥40% Full of Trash/Debris
CPS	CHAPARRAL CT (NE CORNER)	SUNSET RIDGE RD	CO	CO	09/09/2013 to 03/04/2014	1906235	300	LACFCD	LACFCD	Once Between May-September & Whenever CB ≥40% Full of Trash/Debris
CPS	CHAPARRAL CT (SE CORNER)	SUNSET RIDGE RD	CO	CO	09/09/2013 to 03/04/2014	1906236	300	LACFCD	LACFCD	Once Between May-September & Whenever CB ≥40% Full of Trash/Debris
CPS	SUNSET RIDGE RD (NE CORNER)	WILDROSECANYON CT	CO	CO	09/09/2013 to 03/04/2014	1906237	300	LACFCD	LACFCD	Once Between May-September & Whenever CB ≥40% Full of Trash/Debris
CPS	HARTWELL CT (SW1 CORNER)	SUNSET RIDGE RD	CO	CO	09/09/2013 to 03/04/2014	1906238	300	LACFCD	LACFCD	Once Between May-September & Whenever CB ≥40% Full of Trash/Debris
CPS	HARTWELL CT (SW2 CORNER)	SUNSET RIDGE RD	CO	CO	09/09/2013 to 03/04/2014	1906239	300	LACFCD	LACFCD	Once Between May-September & Whenever CB ≥40% Full of Trash/Debris
CPS	HARTWELL CT (NW1 CORNER)	SUNSET RIDGE RD	CO	CO	09/09/2013 to 03/04/2014	1906240	300	LACFCD	LACFCD	Once Between May-September & Whenever CB ≥40% Full of Trash/Debris
CPS	HARTWELL CT (NW2 CORNER)	SUNSET RIDGE RD	CO	CO	09/09/2013 to 03/04/2014	1906241	300	LACFCD	LACFCD	Once Between May-September & Whenever CB ≥40% Full of Trash/Debris
CPS	SUNSET RIDGE RD (NW CORNER)	HARTWELL CT	CO	CO	09/09/2013 to 03/04/2014	1906242	300	LACFCD	LACFCD	Once Between May-September & Whenever CB ≥40% Full of Trash/Debris
CPS	SUNSET RIDGE RD (NW CORNER)	HARTWELL CT	CO	CO	09/09/2013 to 03/04/2014	1906243	302	LACFCD	LACFCD	Once Between May-September & Whenever CB ≥40% Full of Trash/Debris
CPS	BROWN CT (SW CORNER)	SUNSET RIDGE RD	CO	CO	09/09/2013 to 03/04/2014	1906244	300	LACFCD	LACFCD	Once Between May-September & Whenever CB ≥40% Full of Trash/Debris
CPS	BROWN CT (NW CORNER)	SUNSET RIDGE RD	CO	CO	09/09/2013 to 03/04/2014	1906245	302	LACFCD	LACFCD	Once Between May-September & Whenever CB ≥40% Full of Trash/Debris
CPS	SUNSET RIDGE RD (NW CORNER)	BROWN CT	CO	CO	09/09/2013 to 03/04/2014	1906246	302	LACFCD	LACFCD	Once Between May-September & Whenever CB ≥40% Full of Trash/Debris
CPS	SUNSET RIDGE RD (NW CORNER)	BROWN CT	CO	CO	09/09/2013 to 03/04/2014	1906247	300	LACFCD	LACFCD	Once Between May-September & Whenever CB ≥40% Full of Trash/Debris
CPS	MILLARD CANYON RD (SW CORNER)	SUNSET RIDGE RD	CO	CO	09/09/2013 to 03/04/2014	1906248	300	LACFCD	LACFCD	Once Between May-September & Whenever CB ≥40% Full of Trash/Debris
CPS	MILLARD CANYON RD (SW CORNER)	SUNSET RIDGE RD	CO	CO	09/09/2013 to 03/04/2014	1906249	300	LACFCD	LACFCD	Once Between May-September & Whenever CB ≥40% Full of Trash/Debris
CPS	MILLARD CANYON RD (NW CORNER)	SUNSET RIDGE RD	CO	CO	09/09/2013 to 03/04/2014	1906250	300	LACFCD	LACFCD	Once Between May-September & Whenever CB ≥40% Full of Trash/Debris
CPS	SUNSET RIDGE RD (NW CORNER)	MILLARD CANYON RD	CO	CO	09/09/2013 to 03/04/2014	1906251	300	LACFCD	LACFCD	Once Between May-September & Whenever CB ≥40% Full of Trash/Debris
CPS	SUNSET RIDGE RD (SE CORNER)	MILLARD CANYON RD	CO	CO	09/09/2013 to 03/04/2014	1906252	300	LACFCD	LACFCD	Once Between May-September & Whenever CB ≥40% Full of Trash/Debris
CPS	COATE CT (NW CORNER)	MILLARD CANYON RD	CO	CO	09/09/2013 to 03/04/2014	1906253	300	LACFCD	LACFCD	Once Between May-September & Whenever CB ≥40% Full of Trash/Debris
CPS	LUNA CT (NW1 CORNER)	COATE CT	CO	CO	09/09/2013 to 03/04/2014	1906254	300	LACFCD	LACFCD	Once Between May-September & Whenever CB ≥40% Full of Trash/Debris
CPS	LUNA CT (NW2 CORNER)	COATE CT	CO	CO	09/09/2013 to 03/04/2014	1906255	300	LACFCD	LACFCD	Once Between May-September & Whenever CB ≥40% Full of Trash/Debris
CPS	LUNA CT (NE1 CORNER)	COATE CT	CO	CO	09/09/2013 to 03/04/2014	1906256	300	LACFCD	LACFCD	Once Between May-September & Whenever CB ≥40% Full of Trash/Debris
CPS	LUNA CT (NE2 CORNER)	COATE CT	CO	CO	09/09/2013 to 03/04/2014	1906257	300	LACFCD	LACFCD	Once Between May-September & Whenever CB ≥40% Full of Trash/Debris
CPS	COATE CT (NE CORNER)	LUNA CT	CO	CO	09/09/2013 to 03/04/2014	1906258	302	LACFCD	LACFCD	Once Between May-September & Whenever CB ≥40% Full of Trash/Debris
CPS	COATE CT (SE CORNER)	LUNA CT	CO	CO	09/09/2013 to 03/04/2014	1906259	302	LACFCD	LACFCD	Once Between May-September & Whenever CB ≥40% Full of Trash/Debris
CPS	LILAC CANYON LN (NW CORNER)	COATE CT	CO	CO	09/09/2013 to 03/04/2014	1906260	300	LACFCD	LACFCD	Once Between May-September & Whenever CB ≥40% Full of Trash/Debris
CPS	LILAC CANYON LN (NW CORNER)	COATE CT	CO	CO	09/09/2013 to 03/04/2014	1906261	300	LACFCD	LACFCD	Once Between May-September & Whenever CB ≥40% Full of Trash/Debris
CPS	LILAC CANYON LN (NE CORNER)	COATE CT	CO	CO	09/09/2013 to 03/04/2014	1906262	300	LACFCD	LACFCD	Once Between May-September & Whenever CB ≥40% Full of Trash/Debris
CPS	LILAC CANYON LN (NE CORNER)	COATE CT	CO	CO	09/09/2013 to 03/04/2014	1906263	300	LACFCD	LACFCD	Once Between May-September & Whenever CB ≥40% Full of Trash/Debris
CPS	COATE CT (NE CORNER)	LILAC CANYON LN	CO	CO	09/09/2013 to 03/04/2014	1906264	300	LACFCD	LACFCD	Once Between May-September & Whenever CB ≥40% Full of Trash/Debris
CPS	COATE CT (SE CORNER)	LILAC CANYON LN	CO	CO	09/09/2013 to 03/04/2014	1906265	300	LACFCD	LACFCD	Once Between May-September & Whenever CB ≥40% Full of Trash/Debris
CPS	N ARIZONA AV (SW CORNER)	E CESAR E CHAVEZ AV	CO	CO	09/09/2013 to 03/04/2014	1914060	300	LACFCD	LACFCD	Once Between May-September & Whenever CB ≥40% Full of Trash/Debris
CPS	FRASER AV (NW CORNER)	EAGLE ST	CO	CO	09/09/2013 to 03/04/2014	1914133	300	LACFCD	LACFCD	Once Between May-September & Whenever CB ≥40% Full of Trash/Debris
CPS	E 4TH ST (SE CORNER)	S FERRIS AV	CO	CO	09/09/2013 to 03/04/2014	1914135	300	LACFCD	LACFCD	Once Between May-September & Whenever CB ≥40% Full of Trash/Debris
CPS	EAGLE ST (NE CORNER)	S ATLANTIC BLVD	CO	CO	09/09/2013 to 03/04/2014	1914167	300	LACFCD	LACFCD	Once Between May-September & Whenever CB ≥40% Full of Trash/Debris
CPS	S SADLER AV (SE CORNER)	MARGARET AV	CO	CO	09/09/2013 to 03/04/2014	1914201	300	LACFCD	LACFCD	Once Between May-September & Whenever CB ≥40% Full of Trash/Debris
CPS	WHITTIER BLVD (SE CORNER)	WOODS AV	CO	CO	09/09/2013 to 03/04/2014	1915085	300	LACFCD	LACFCD	Once Between May-September & Whenever CB ≥40% Full of Trash/Debris
CPS	VERONA ST (NW CORNER)	GOODRICH BLVD	CO	CO	09/09/2013 to 03/04/2014	1915183	300	LACFCD	LACFCD	Once Between May-September & Whenever CB ≥40% Full of Trash/Debris
CPS	E OLYMPIC BLVD (SE CORNER)	HENRICKS AV	CO	CO	09/09/2013 to 03/04/2014	1915334	300	LACFCD	LACFCD	Once Between May-September & Whenever CB ≥40% Full of Trash/Debris
CPS	E PALM ST (NW CORNER)	REPOSA LN	CO	CO	09/09/2013 to 03/04/2014	1960075	300	CO	LACFCD	Once Between May-September & Whenever CB ≥40% Full of Trash/Debris
CPS	E PALM ST (SW CORNER)	REPOSA LN	CO	CO	09/09/2013 to 03/04/2014	1960076	300	CO	LACFCD	Once Between May-September & Whenever CB ≥40% Full of Trash/Debris
CPS	CREST DR (NW CORNER)	PORTER AV	CO	CO	09/09/2013 to 03/04/2014	1960093	300	CO	LACFCD	Once Between May-September & Whenever CB ≥40% Full of Trash/Debris
CPS	WINTERHAVEN LN (S CORNER)	WOODGLEN LN	CO	CO	09/09/2013 to 03/04/2014	1960103	300	CO	LACFCD	Once Between May-September & Whenever CB ≥40% Full of Trash/Debris

Part VI.E.5.c.i -
Monitoring and Reporting Requirements
L.A. County MS4 Permit
County of Los Angeles

Certified Full Capture Systems Database

Date: 09/22/2016
Reporting Year: 2016
Prepared By:AN

Col. 1	Col. 2	Col. 3	Col. 4	Col. 5	Col. 6	Col. 7	Col. 8	Col. 9	Col. 10	Col. 11
Certified FCD(s) Installed	FCD Location	Nearest Cross Street	FCD Owner	FCD Maintained By	FCD Installation Date	CB ID No. Served by FCD	CB Type	CB Owner	CB Maintained By	Frequency of FCD Maintenance and other O&M comments
CPS	NORTHAVEN LN (S CORNER)	WOODGLEN LN	CO	CO	09/09/2013 to 03/04/2014	1960104	300	CO	LACFCD	Once Between May-September & Whenever CB ≥40% Full of Trash/Debris
CPS	PINECREST DR (SE CORNER)	MOUNT WILSON RD	CO	CO	09/09/2013 to 03/04/2014	1960141	300	CO	LACFCD	Once Between May-September & Whenever CB ≥40% Full of Trash/Debris
CPS	N ALTADENA DR (NW CORNER)	E WASHINGTON BLVD	CO	CO	09/09/2013 to 03/04/2014	2014038	302	LACFCD	LACFCD	Once Between May-September & Whenever CB ≥40% Full of Trash/Debris
CPS	E WASHINGTON BLVD (NW CORNER)	N ALTADENA DR	CO	CO	09/09/2013 to 03/04/2014	2014098	300	LACFCD	LACFCD	Once Between May-September & Whenever CB ≥40% Full of Trash/Debris
CPS	S ROSEMEAD BLVD (NW CORNER)	E DEL MAR BLVD	CO	CO	09/09/2013 to 03/04/2014	2016053	303	LACFCD	LACFCD	Once Between May-September & Whenever CB ≥40% Full of Trash/Debris
CPS	MICHIGAN BLVD (NE2 CORNER)	E CALIFORNIA BLVD	CO	CO	09/09/2013 to 03/04/2014	2016286	302	LACFCD	LACFCD	Once Between May-September & Whenever CB ≥40% Full of Trash/Debris
CPS	N VISTA ST (SE CORNER)	LARKDALE RD	CO	CO	09/09/2013 to 03/04/2014	2017003	305	LACFCD	LACFCD	Once Between May-September & Whenever CB ≥40% Full of Trash/Debris
CPS	LA PRESA DR (NE CORNER)	E DUARTE RD	CO	CO	09/09/2013 to 03/04/2014	2017016	302	LACFCD	LACFCD	Once Between May-September & Whenever CB ≥40% Full of Trash/Debris
CPS	N PROVENCE RD (NE CORNER)	E RAVENDALE RD	CO	CO	09/09/2013 to 03/04/2014	2017106	300	CO	LACFCD	Once Between May-September & Whenever CB ≥40% Full of Trash/Debris
CPS	N ROSEMEAD BLVD (NE CORNER)	SULTANA AV	CO	CO	09/09/2013 to 03/04/2014	2017262	301	CO	LACFCD	Once Between May-September & Whenever CB ≥40% Full of Trash/Debris
CPS	E LORAIN RD (W CORNER)	N WILLARD AV	CO	CO	09/09/2013 to 03/04/2014	2017267	300	CO	LACFCD	Once Between May-September & Whenever CB ≥40% Full of Trash/Debris
CPS	SPRR (NE CORNER)	N BARTLET AV	CO	CO	09/09/2013 to 03/04/2014	2018283	300	LACFCD	LACFCD	Once Between May-September & Whenever CB ≥40% Full of Trash/Debris
CPS	N MUSCATEL AV (SW CORNER)	E LITTLESTONE DR	CO	CO	09/09/2013 to 03/04/2014	2018284	300	LACFCD	LACFCD	Once Between May-September & Whenever CB ≥40% Full of Trash/Debris
CPS	N MUSCATEL AV (NE CORNER)	E LITTLESTONE DR	CO	CO	09/09/2013 to 03/04/2014	2018286	303	LACFCD	LACFCD	Once Between May-September & Whenever CB ≥40% Full of Trash/Debris
CPS	SAN GABRIELD BLVD (NW CORNER)	SIERRA BONITA AV	CO	CO	09/09/2013 to 03/04/2014	2020188	302	CO	LACFCD	Once Between May-September & Whenever CB ≥40% Full of Trash/Debris
CPS	DEL MAR AV (NW CORNER)	REDDING AV	CO	CO	09/09/2013 to 03/04/2014	2020198	302	LACFCD	LACFCD	Once Between May-September & Whenever CB ≥40% Full of Trash/Debris
CPS	TYLER AV (NE2 CORNER)	FREER ST	CO	CO	09/09/2013 to 03/04/2014	2121067	304	LACFCD	LACFCD	Once Between May-September & Whenever CB ≥40% Full of Trash/Debris
CPS	E EL SEGUNDO BLVD (MEDIAN)	N WILMINGTON AVE	CO	CO	09/09/2013 to 03/04/2014	1756365	300	LACFCD	LACFCD	Once Between May-September & Whenever CB ≥40% Full of Trash/Debris
CPS	E EL SEGUNDO BLVD (MEDIAN)	WILMINGTON AVE	CO	CO	09/09/2013 to 03/04/2014	1756367	300	LACFCD	LACFCD	Once Between May-September & Whenever CB ≥40% Full of Trash/Debris
CPS	N MUSCATE AVE (CUL DE SAC)	E LITTLESTONE DR	CO	CO	09/09/2013 to 03/04/2014	2018375	300	LACFCD	LACFCD	Once Between May-September & Whenever CB ≥40% Full of Trash/Debris
CPS	HAZARD AVE (NE CORNER)	FLORAL DR	CO	CO	09/09/2013 to 03/04/2014	1860024	300	LACFCD	LACFCD	Once Between May-September & Whenever CB ≥40% Full of Trash/Debris
CPS	VERMONT AV (SW CORNER)	W 90TH ST	CO	CO	09/13/2004 to 02/02/2005	1699140	300	LACFCD	LACFCD	Once Between May-September & Whenever CB ≥40% Full of Trash/Debris
CPS	9024 VERMONT AVE (SE CORNER)		CO	CO	09/13/2004 to 02/02/2005	1699150	300	LACFCD	LACFCD	Once Between May-September & Whenever CB ≥40% Full of Trash/Debris
CPS	S BUDLONG AV (NW CORNER)	W 97TH ST	CO	CO	09/13/2004 to 02/02/2005	1699196	300	LACFCD	LACFCD	Once Between May-September & Whenever CB ≥40% Full of Trash/Debris
CPS	W 97TH ST (S CORNER)	BUDLONG AV	CO	CO	09/13/2004 to 02/02/2005	1699202	300	LACFCD	LACFCD	Once Between May-September & Whenever CB ≥40% Full of Trash/Debris
CPS	BUDLONG AV (SE CORNER)	W 98TH ST	CO	CO	09/13/2004 to 02/02/2005	1699226	300	LACFCD	LACFCD	Once Between May-September & Whenever CB ≥40% Full of Trash/Debris
CPS	CENTURY BLVD (NW CORNER)	BUDLONG AV	CO	CO	09/13/2004 to 02/02/2005	1699229	300	LACFCD	LACFCD	Once Between May-September & Whenever CB ≥40% Full of Trash/Debris
CPS	121ST ST (SW CORNER)	MAIN ST	CO	CO	09/13/2004 to 02/02/2005	1700235	300	LACFCD	LACFCD	Once Between May-September & Whenever CB ≥40% Full of Trash/Debris
CPS	COMPTON AV (NW CORNER)	E 71ST ST	CO	CO	09/13/2004 to 02/02/2005	1753025	300	LACFCD	LACFCD	Once Between May-September & Whenever CB ≥40% Full of Trash/Debris
CPS	COMPTON AV (NW CORNER)	E 64TH ST	CO	CO	09/13/2004 to 02/02/2005	1753072	300	LACFCD	LACFCD	Once Between May-September & Whenever CB ≥40% Full of Trash/Debris
CPS	COMPTON AV (NE CORNER)	E GAGE AV	CO	CO	09/13/2004 to 02/02/2005	1753074	300	LACFCD	LACFCD	Once Between May-September & Whenever CB ≥40% Full of Trash/Debris
CPS	E 76TH ST (NW CORNER)	COMPTON AV	CO	CO	09/13/2004 to 02/02/2005	1753371	300	LACFCD	LACFCD	Once Between May-September & Whenever CB ≥40% Full of Trash/Debris
CPS	COMPTON AV (NE CORNER)	E 76TH ST	CO	CO	09/13/2004 to 02/02/2005	1753372	300	LACFCD	LACFCD	Once Between May-September & Whenever CB ≥40% Full of Trash/Debris
CPS	76TH ST (NE CORNER)	COMPTON AVE	CO	CO	09/13/2004 to 02/02/2005	1753373		LACFCD	LACFCD	Once Between May-September & Whenever CB ≥40% Full of Trash/Debris
CPS	COMPTON AV (NE CORNER)	E 82ND PL	CO	CO	09/13/2004 to 02/02/2005	1753403	300	LACFCD	LACFCD	Once Between May-September & Whenever CB ≥40% Full of Trash/Debris
CPS	CROCKETT BLVD (NE CORNER)	E 83RD ST	CO	CO	09/13/2004 to 02/02/2005	1753415	300	LACFCD	LACFCD	Once Between May-September & Whenever CB ≥40% Full of Trash/Debris
CPS	COMPTON AV (NW CORNER)	E FIRESTONE BLVD	CO	CO	09/13/2004 to 02/02/2005	1754278	300	LACFCD	LACFCD	Once Between May-September & Whenever CB ≥40% Full of Trash/Debris
CPS	E 87TH PL (NW CORNER)	COMPTON AV	CO	CO	09/13/2004 to 02/02/2005	1754282	300	LACFCD	LACFCD	Once Between May-September & Whenever CB ≥40% Full of Trash/Debris
CPS	COMPTON AV (NW CORNER)	E 87TH PL	CO	CO	09/13/2004 to 02/02/2005	1754283	300	LACFCD	LACFCD	Once Between May-September & Whenever CB ≥40% Full of Trash/Debris
CPS	E 87TH PL (N CORNER)	COMPTON AV	CO	CO	09/13/2004 to 02/02/2005	1754285	300	LACFCD	LACFCD	Once Between May-September & Whenever CB ≥40% Full of Trash/Debris
CPS	COMPTON AV (NW CORNER)	E 89TH ST	CO	CO	09/13/2004 to 02/02/2005	1754292	300	LACFCD	LACFCD	Once Between May-September & Whenever CB ≥40% Full of Trash/Debris
CPS	E 89TH ST (NW CORNER)	COMPTON AV	CO	CO	09/13/2004 to 02/02/2005	1754293	300	LACFCD	LACFCD	Once Between May-September & Whenever CB ≥40% Full of Trash/Debris
CPS	COMPTON AV (NW CORNER)	E 118TH PL	CO	CO	09/13/2004 to 02/02/2005	1755297	300	LACFCD	LACFCD	Once Between May-September & Whenever CB ≥40% Full of Trash/Debris
CPS	COMPTON AV (NW CORNER)	E 117TH PL	CO	CO	09/13/2004 to 02/02/2005	1755300	300	LACFCD	LACFCD	Once Between May-September & Whenever CB ≥40% Full of Trash/Debris
CPS	COMPTON AV (NE CORNER)	E 118TH PL	CO	CO	09/13/2004 to 02/02/2005	1755304	300	LACFCD	LACFCD	Once Between May-September & Whenever CB ≥40% Full of Trash/Debris
CPS	E 124TH ST (S CORNER)	N GRANDEE AV	CO	CO	09/13/2004 to 02/02/2005	1756045	300	LACFCD	LACFCD	Once Between May-September & Whenever CB ≥40% Full of Trash/Debris
CPS	GRANDEE AV (SW CORNER)	E 124TH ST	CO	CO	09/13/2004 to 02/02/2005	1756048	300	LACFCD	LACFCD	Once Between May-September & Whenever CB ≥40% Full of Trash/Debris
CPS	COMPTON AV (SE CORNER)	E 124TH ST	CO	CO	09/13/2004 to 02/02/2005	1756051	300	LACFCD	LACFCD	Once Between May-September & Whenever CB ≥40% Full of Trash/Debris
CPS	COMPTON AV (E CORNER)	E 123RD ST	CO	CO	09/13/2004 to 02/02/2005	1756054	300	LACFCD	LACFCD	Once Between May-September & Whenever CB ≥40% Full of Trash/Debris
CPS	AVALON BLVD (NW CORNER)	E 124TH ST	CO	CO	09/13/2004 to 02/02/2005	1756067	300	CO	LACFCD	Once Between May-September & Whenever CB ≥40% Full of Trash/Debris
CPS	126TH ST (W CORNER)	CLOVIS AVE.	CO	CO	09/13/2004 to 02/02/2005	1756070		CO	LACFCD	Once Between May-September & Whenever CB ≥40% Full of Trash/Debris
CPS	E 131ST ST (SW CORNER)	CENTRAL AV	CO	CO	09/13/2004 to 02/02/2005	1756115	300	LACFCD	LACFCD	Once Between May-September & Whenever CB ≥40% Full of Trash/Debris
CPS	CLOVIS AV (W CORNER)	E 131ST ST	CO	CO	09/13/2004 to 02/02/2005	1756118	300	LACFCD	LACFCD	Once Between May-September & Whenever CB ≥40% Full of Trash/Debris
CPS	STANFORD AV (SE CORNER)	E 131ST ST	CO	CO	09/13/2004 to 02/02/2005	1756130	300	LACFCD	LACFCD	Once Between May-September & Whenever CB ≥40% Full of Trash/Debris
CPS	STANFORD AV (NE CORNER)	E 131ST ST	CO	CO	09/13/2004 to 02/02/2005	1756135	300	LACFCD	LACFCD	Once Between May-September & Whenever CB ≥40% Full of Trash/Debris
CPS	S AVALON BLVD (SW CORNER)	E 135TH ST	CO	CO	09/13/2004 to 02/02/2005	1756179	300	LACFCD	LACFCD	Once Between May-September & Whenever CB ≥40% Full of Trash/Debris
CPS	E 135TH ST (SE CORNER)	TRAUB AV	CO	CO	09/13/2004 to 02/02/2005	1756183	300	LACFCD	LACFCD	Once Between May-September & Whenever CB ≥40% Full of Trash/Debris
CPS	E 135TH ST (NW CORNER)	S MCKINLEY AV	CO	CO	09/13/2004 to 02/02/2005	1756188	300	LACFCD	LACFCD	Once Between May-September & Whenever CB ≥40% Full of Trash/Debris
CPS	MCKINLEY AV (NW CORNER)	E 136TH ST	CO	CO	09/13/2004 to 02/02/2005	1756191	300	LACFCD	LACFCD	Once Between May-September & Whenever CB ≥40% Full of Trash/Debris
CPS	E 137TH ST (NW CORNER)	MCKINLEY AV	CO	CO	09/13/2004 to 02/02/2005	1756194	300	LACFCD	LACFCD	Once Between May-September & Whenever CB ≥40% Full of Trash/Debris
CPS	E 138TH ST (NW CORNER)	MCKINLEY AV	CO	CO	09/13/2004 to 02/02/2005	1756197	300	LACFCD	LACFCD	Once Between May-September & Whenever CB ≥40% Full of Trash/Debris
CPS	E 131ST ST (NW CORNER)	S CENTRAL AV	CO	CO	09/13/2004 to 02/02/2005	1756361	300	LACFCD	LACFCD	Once Between May-September & Whenever CB ≥40% Full of Trash/Debris
CPS	PALM PL (NE CORNER)	S SANTA FE AVE	CO	CO	09/13/2004 to 02/02/2005	1808274	300	LACFCD	LACFCD	Once Between May-September & Whenever CB ≥40% Full of Trash/Debris
CPS	SHORT ST (SW CORNER)	S SANTA FE AVE	CO	CO	09/13/2004 to 02/02/2005	1808281	300	LACFCD	LACFCD	Once Between May-September & Whenever CB ≥40% Full of Trash/Debris
CPS	COLE PL (SE CORNER)	S SANTA FE AVE	CO	CO	09/13/2004 to 02/02/2005	1808284	300	LACFCD	LACFCD	Once Between May-September & Whenever CB ≥40% Full of Trash/Debris
CPS	S SANTA FE AV (NW CORNER)	INDEPENDENCE AV	CO	CO	09/13/2004 to 02/02/2005	1809092	300	LACFCD	LACFCD	Once Between May-September & Whenever CB ≥40% Full of Trash/Debris
CPS	KALMIA ST (NW CORNER)	E 97TH ST	CO	CO	09/13/2004 to 02/02/2005	1809377	300	LACFCD	LACFCD	Once Between May-September & Whenever CB ≥40% Full of Trash/Debris
CPS	S ARANBE AV (NE CORNER)	E PIRU ST	CO	CO	09/13/2004 to 02/02/2005	1811185	300	LACFCD	LACFCD	Once Between May-September & Whenever CB ≥40% Full of Trash/Debris
CPS	E VIA MONDO (NW CORNER)	S SUSANA RD	CO	CO	09/13/2004 to 02/02/2005	1813004	300	LACFCD	LACFCD	Once Between May-September & Whenever CB ≥40% Full of Trash/Debris
CPS	E VIA MONDO (N CORNER)	S SUSANA RD	CO	CO	09/13/2004 to 02/02/2005	1813007	300	LACFCD	LACFCD	Once Between May-September & Whenever CB ≥40% Full of Trash/Debris

Part VI.E.5.c.i -
Monitoring and Reporting Requirements
L.A. County MS4 Permit
County of Los Angeles

Certified Full Capture Systems Database

Date: 09/22/2016
Reporting Year: 2016
Prepared By:AN

Col. 1	Col. 2	Col. 3	Col. 4	Col. 5	Col. 6	Col. 7	Col. 8	Col. 9	Col. 10	Col. 11
Certified FCD(s) Installed	FCD Location	Nearest Cross Street	FCD Owner	FCD Maintained By	FCD Installation Date	CB ID No. Served by FCD	CB Type	CB Owner	CB Maintained By	Frequency of FCD Maintenance and other O&M comments
CPS	E VICTORIA ST (N CORNER)		CO	CO	09/13/2004 to 02/02/2005	1813067	300	LACFCD	LACFCD	Once Between May-September & Whenever CB ≥40% Full of Trash/Debris
CPS	HOMESTEAD PL (NW CORNER)	S ALAMEDA ST	CO	CO	09/13/2004 to 02/02/2005	1813075	300	LACFCD	LACFCD	Once Between May-September & Whenever CB ≥40% Full of Trash/Debris
CPS	S SUSANA RD (E CORNER)	E ANA ST	CO	CO	09/13/2004 to 02/02/2005	1813092	300	LACFCD	LACFCD	Once Between May-September & Whenever CB ≥40% Full of Trash/Debris
CPS	S SUSANA RD (NE CORNER)	MARIA ST	CO	CO	09/13/2004 to 02/02/2005	1813097	300	LACFCD	LACFCD	Once Between May-September & Whenever CB ≥40% Full of Trash/Debris
CPS	MARIANNA AV (W CORNER)	CAPISTANO WY	CO	CO	09/13/2004 to 02/02/2005	1860075	300	LACFCD	LACFCD	Once Between May-September & Whenever CB ≥40% Full of Trash/Debris
CPS	CAPISTRANO WAY (NE CORNER)	MARIANNA AVE.	CO	CO	09/13/2004 to 02/02/2005	1860077		LACFCD	LACFCD	Once Between May-September & Whenever CB ≥40% Full of Trash/Debris
CPS	MARIANNA AV (E CORNER)	CAPISTANO WY	CO	CO	09/13/2004 to 02/02/2005	1860078	300	LACFCD	LACFCD	Once Between May-September & Whenever CB ≥40% Full of Trash/Debris
CPS	SAN CARLOS ST (NE CORNER)	MICHIGAN AV	CO	CO	09/13/2004 to 02/02/2005	1860079	300	LACFCD	LACFCD	Once Between May-September & Whenever CB ≥40% Full of Trash/Debris
CPS	CARMELITA AV (NE CORNER)	MICHIGAN AV	CO	CO	09/13/2004 to 02/02/2005	1860080	300	LACFCD	LACFCD	Once Between May-September & Whenever CB ≥40% Full of Trash/Debris
CPS	GIFFORD AV (NE CORNER)	MICHIGAN AV	CO	CO	09/13/2004 to 02/02/2005	1860081	300	LACFCD	LACFCD	Once Between May-September & Whenever CB ≥40% Full of Trash/Debris
CPS	MICHIGAN AV (SW CORNER)	SUNOL DR	CO	CO	09/13/2004 to 02/02/2005	1860082	300	LACFCD	LACFCD	Once Between May-September & Whenever CB ≥40% Full of Trash/Debris
CPS	MICHIGAN AV (NW CORNER)	SUNOL DR	CO	CO	09/13/2004 to 02/02/2005	1860083	300	LACFCD	LACFCD	Once Between May-September & Whenever CB ≥40% Full of Trash/Debris
CPS	SUNOL DR (W CORNER)	MICHIGAN AV	CO	CO	09/13/2004 to 02/02/2005	1860084	300	LACFCD	LACFCD	Once Between May-September & Whenever CB ≥40% Full of Trash/Debris
CPS	MICHIGAN AV (SE CORNER)	SUNOL DR	CO	CO	09/13/2004 to 02/02/2005	1860085	300	LACFCD	LACFCD	Once Between May-September & Whenever CB ≥40% Full of Trash/Debris
CPS	MICHIGAN AV (SE CORNER)	GIFFORD AV	CO	CO	09/13/2004 to 02/02/2005	1860086	300	LACFCD	LACFCD	Once Between May-September & Whenever CB ≥40% Full of Trash/Debris
CPS	GLEASON AVE. (NW CORNER)	SUNOL DR.	CO	CO	09/13/2004 to 02/02/2005	1860109		LACFCD	LACFCD	Once Between May-September & Whenever CB ≥40% Full of Trash/Debris
CPS	GLEASON ST (S CORNER)	BONNIE BEACH PL	CO	CO	09/13/2004 to 02/02/2005	1860230	300	LACFCD	LACFCD	Once Between May-September & Whenever CB ≥40% Full of Trash/Debris
CPS	FORD BLVD (NW CORNER)	4TH ST	CO	CO	09/13/2004 to 02/02/2005	1860247	300	LACFCD	LACFCD	Once Between May-September & Whenever CB ≥40% Full of Trash/Debris
CPS	FORD BLVD (NE CORNER)	4TH ST	CO	CO	09/13/2004 to 02/02/2005	1860248	300	LACFCD	LACFCD	Once Between May-September & Whenever CB ≥40% Full of Trash/Debris
CPS	FORD BLVD (SW CORNER)	EAGLE ST	CO	CO	09/13/2004 to 02/02/2005	1860252	300	LACFCD	LACFCD	Once Between May-September & Whenever CB ≥40% Full of Trash/Debris
CPS	FORD BLVD (SE CORNER)	EAGLE ST	CO	CO	09/13/2004 to 02/02/2005	1860253	300	LACFCD	LACFCD	Once Between May-September & Whenever CB ≥40% Full of Trash/Debris
CPS	5TH ST (N CORNER)	GAGE AV	CO	CO	09/13/2004 to 02/02/2005	1860255	300	LACFCD	LACFCD	Once Between May-September & Whenever CB ≥40% Full of Trash/Debris
CPS	5TH ST (S CORNER)	GAGE AV	CO	CO	09/13/2004 to 02/02/2005	1860256	300	LACFCD	LACFCD	Once Between May-September & Whenever CB ≥40% Full of Trash/Debris
CPS	5TH ST (N CORNER)	BONNIE BEACH PL	CO	CO	09/13/2004 to 02/02/2005	1860257	300	LACFCD	LACFCD	Once Between May-September & Whenever CB ≥40% Full of Trash/Debris
CPS	5TH ST (S CORNER)	BONNIE BEACH PL	CO	CO	09/13/2004 to 02/02/2005	1860258	300	LACFCD	LACFCD	Once Between May-September & Whenever CB ≥40% Full of Trash/Debris
CPS	6TH ST (N CORNER)	RECORD AV	CO	CO	09/13/2004 to 02/02/2005	1860259	300	LACFCD	LACFCD	Once Between May-September & Whenever CB ≥40% Full of Trash/Debris
CPS	6TH ST (S CORNER)	RECORD AV	CO	CO	09/13/2004 to 02/02/2005	1860260	300	LACFCD	LACFCD	Once Between May-September & Whenever CB ≥40% Full of Trash/Debris
CPS	PRINCETON ST (S CORNER)	RECORD AV	CO	CO	09/13/2004 to 02/02/2005	1860261	300	LACFCD	LACFCD	Once Between May-September & Whenever CB ≥40% Full of Trash/Debris
CPS	RECORD AV (SW CORNER)	PRINCETON ST	CO	CO	09/13/2004 to 02/02/2005	1860262	300	LACFCD	LACFCD	Once Between May-September & Whenever CB ≥40% Full of Trash/Debris
CPS	HUBBARD AVE. (SW CORNER)	BONNIE BEACH PL.	CO	CO	09/13/2004 to 02/02/2005	1860265		LACFCD	LACFCD	Once Between May-September & Whenever CB ≥40% Full of Trash/Debris
CPS	CARMELITA AV (NW CORNER)	MICHIGAN AV	CO	CO	09/13/2004 to 02/02/2005	1860278	300	LACFCD	LACFCD	Once Between May-September & Whenever CB ≥40% Full of Trash/Debris
CPS	HERBERT AV (NW CORNER)	WHITTIER BLVD	CO	CO	09/13/2004 to 02/02/2005	1861002	300	LACFCD	LACFCD	Once Between May-September & Whenever CB ≥40% Full of Trash/Debris
CPS	HERBERT AV (NE CORNER)	WHITTIER BLVD	CO	CO	09/13/2004 to 02/02/2005	1861003	300	LACFCD	LACFCD	Once Between May-September & Whenever CB ≥40% Full of Trash/Debris
CPS	WHITTIER BLVD (NW CORNER)	RECORD AV	CO	CO	09/13/2004 to 02/02/2005	1861004	300	LACFCD	LACFCD	Once Between May-September & Whenever CB ≥40% Full of Trash/Debris
CPS	S RECORD AV (NW CORNER)	WHITTIER BLVD	CO	CO	09/13/2004 to 02/02/2005	1861005	300	LACFCD	LACFCD	Once Between May-September & Whenever CB ≥40% Full of Trash/Debris
CPS	S RECORD AV (NE CORNER)	WHITTIER BLVD	CO	CO	09/13/2004 to 02/02/2005	1861006	300	LACFCD	LACFCD	Once Between May-September & Whenever CB ≥40% Full of Trash/Debris
CPS	S BONNIE BEACH PL (NW CORNER)	WHITTIER BLVD	CO	CO	09/13/2004 to 02/02/2005	1861008	300	LACFCD	LACFCD	Once Between May-September & Whenever CB ≥40% Full of Trash/Debris
CPS	S BONNIE BEACH PL (NE CORNER)	WHITTIER BLVD	CO	CO	09/13/2004 to 02/02/2005	1861009	300	LACFCD	LACFCD	Once Between May-September & Whenever CB ≥40% Full of Trash/Debris
CPS	WHITTIER BLVD (NE CORNER)	DOWNEY RD	CO	CO	09/13/2004 to 02/02/2005	1861011	300	LACFCD	LACFCD	Once Between May-September & Whenever CB ≥40% Full of Trash/Debris
CPS	FORD BLVD (NW CORNER)	WHITTIER BLVD	CO	CO	09/13/2004 to 02/02/2005	1861014	300	LACFCD	LACFCD	Once Between May-September & Whenever CB ≥40% Full of Trash/Debris
CPS	FORD BLVD (NE CORNER)	WHITTIER BLVD	CO	CO	09/13/2004 to 02/02/2005	1861015	300	LACFCD	LACFCD	Once Between May-September & Whenever CB ≥40% Full of Trash/Debris
CPS	RECORD AV (SW CORNER)	WHITTIER BLVD	CO	CO	09/13/2004 to 02/02/2005	1861016	300	LACFCD	LACFCD	Once Between May-September & Whenever CB ≥40% Full of Trash/Debris
CPS	RECORD AV (SE CORNER)	WHITTIER BLVD	CO	CO	09/13/2004 to 02/02/2005	1861017	300	LACFCD	LACFCD	Once Between May-September & Whenever CB ≥40% Full of Trash/Debris
CPS	HERBERT AV (W CORNER)	DENNISON ST	CO	CO	09/13/2004 to 02/02/2005	1861019	300	LACFCD	LACFCD	Once Between May-September & Whenever CB ≥40% Full of Trash/Debris
CPS	HERBERT AV (E CORNER)	DENNISON ST	CO	CO	09/13/2004 to 02/02/2005	1861020	300	LACFCD	LACFCD	Once Between May-September & Whenever CB ≥40% Full of Trash/Debris
CPS	FORD BLVD (NW CORNER)	MINES ST	CO	CO	09/13/2004 to 02/02/2005	1861028	300	LACFCD	LACFCD	Once Between May-September & Whenever CB ≥40% Full of Trash/Debris
CPS	FORD BLVD (NE CORNER)	MINES ST	CO	CO	09/13/2004 to 02/02/2005	1861029	300	LACFCD	LACFCD	Once Between May-September & Whenever CB ≥40% Full of Trash/Debris
CPS	BURGER AV (NW CORNER)	WHITTIER BLVD	CO	CO	09/13/2004 to 02/02/2005	1861067	300	LACFCD	LACFCD	Once Between May-September & Whenever CB ≥40% Full of Trash/Debris
CPS	BURGER AV (NE CORNER)	WHITTIER BLVD	CO	CO	09/13/2004 to 02/02/2005	1861068	300	LACFCD	LACFCD	Once Between May-September & Whenever CB ≥40% Full of Trash/Debris
CPS	WHITTIER BLVD (NW CORNER)	FORD BLVD	CO	CO	09/13/2004 to 02/02/2005	1861069	300	LACFCD	LACFCD	Once Between May-September & Whenever CB ≥40% Full of Trash/Debris
CPS	FORD BLVD (NE CORNER)	WHITTIER BLVD	CO	CO	09/13/2004 to 02/02/2005	1861070	300	LACFCD	LACFCD	Once Between May-September & Whenever CB ≥40% Full of Trash/Debris
CPS	DUNCAN AV (SE CORNER)	WHITTIER BLVD	CO	CO	09/13/2004 to 02/02/2005	1861071	300	LACFCD	LACFCD	Once Between May-September & Whenever CB ≥40% Full of Trash/Debris
CPS	WHITTIER BLVD (NE CORNER)	FORD BLVD	CO	CO	09/13/2004 to 02/02/2005	1861072	300	LACFCD	LACFCD	Once Between May-September & Whenever CB ≥40% Full of Trash/Debris
CPS	WHITTIER BLVD (NE CORNER)	DUNCAN AV	CO	CO	09/13/2004 to 02/02/2005	1861073	300	LACFCD	LACFCD	Once Between May-September & Whenever CB ≥40% Full of Trash/Debris
CPS	WHITTIER BLVD (NE CORNER)	MCBRIDE AV	CO	CO	09/13/2004 to 02/02/2005	1861074	300	LACFCD	LACFCD	Once Between May-September & Whenever CB ≥40% Full of Trash/Debris
CPS	MCBRIDE AV (NW CORNER)	WHITTIER BLVD	CO	CO	09/13/2004 to 02/02/2005	1861075	300	LACFCD	LACFCD	Once Between May-September & Whenever CB ≥40% Full of Trash/Debris
CPS	WHITTIER BLVD (NE CORNER)	MCBRIDE AV	CO	CO	09/13/2004 to 02/02/2005	1861076	300	LACFCD	LACFCD	Once Between May-September & Whenever CB ≥40% Full of Trash/Debris
CPS	ALMA AV (NW CORNER)	WHITTIER BLVD	CO	CO	09/13/2004 to 02/02/2005	1861083	300	LACFCD	LACFCD	Once Between May-September & Whenever CB ≥40% Full of Trash/Debris
CPS	WHITTIER BLVD (NW CORNER)	HICKS AV	CO	CO	09/13/2004 to 02/02/2005	1861085	300	LACFCD	LACFCD	Once Between May-September & Whenever CB ≥40% Full of Trash/Debris
CPS	HICKS AV (NW CORNER)	WHITTIER BLVD	CO	CO	09/13/2004 to 02/02/2005	1861086	300	LACFCD	LACFCD	Once Between May-September & Whenever CB ≥40% Full of Trash/Debris
CPS	WHITTIER BLVD (NE CORNER)	HICKS AV	CO	CO	09/13/2004 to 02/02/2005	1861087	300	LACFCD	LACFCD	Once Between May-September & Whenever CB ≥40% Full of Trash/Debris
CPS	DITMAN AV (NW CORNER)	WHITTIER BLVD	CO	CO	09/13/2004 to 02/02/2005	1861088	300	LACFCD	LACFCD	Once Between May-September & Whenever CB ≥40% Full of Trash/Debris
CPS	WHITTIER BLVD (NW CORNER)	TOWNSEND AV	CO	CO	09/13/2004 to 02/02/2005	1861090	300	LACFCD	LACFCD	Once Between May-September & Whenever CB ≥40% Full of Trash/Debris
CPS	TOWNSEND AV (NW CORNER)	WHITTIER BLVD	CO	CO	09/13/2004 to 02/02/2005	1861091	300	LACFCD	LACFCD	Once Between May-September & Whenever CB ≥40% Full of Trash/Debris
CPS	TOWNSEND AV (NE CORNER)	WHITTIER BLVD	CO	CO	09/13/2004 to 02/02/2005	1861092	300	LACFCD	LACFCD	Once Between May-September & Whenever CB ≥40% Full of Trash/Debris
CPS	ROWAN AV (NW CORNER)	WHITTIER BLVD	CO	CO	09/13/2004 to 02/02/2005	1861095	300	LACFCD	LACFCD	Once Between May-September & Whenever CB ≥40% Full of Trash/Debris
CPS	ROWAN AV (NE CORNER)	WHITTIER BLVD	CO	CO	09/13/2004 to 02/02/2005	1861096	300	LACFCD	LACFCD	Once Between May-September & Whenever CB ≥40% Full of Trash/Debris
CPS	WHITTIER BLVD (NW CORNER)	ROWAN AV	CO	CO	09/13/2004 to 02/02/2005	1861097	300	LACFCD	LACFCD	Once Between May-September & Whenever CB ≥40% Full of Trash/Debris
CPS	EASTMAN AV (NW CORNER)	WHITTIER BLVD	CO	CO	09/13/2004 to 02/02/2005	1861098	300	LACFCD	LACFCD	Once Between May-September & Whenever CB ≥40% Full of Trash/Debris
CPS	WHITTIER BLVD. (NW CORNER)	EASTMAN AVE.	CO	CO	09/13/2004 to 02/02/2005	1861099		LACFCD	LACFCD	Once Between May-September & Whenever CB ≥40% Full of Trash/Debris

Part VI.E.5.c.i -
Monitoring and Reporting Requirements
L.A. County MS4 Permit
County of Los Angeles

Certified Full Capture Systems Database

Date: 09/22/2016
Reporting Year: 2016
Prepared By:AN

Col. 1	Col. 2	Col. 3	Col. 4	Col. 5	Col. 6	Col. 7	Col. 8	Col. 9	Col. 10	Col. 11
Certified FCD(s) Installed	FCD Location	Nearest Cross Street	FCD Owner	FCD Maintained By	FCD Installation Date	CB ID No. Served by FCD	CB Type	CB Owner	CB Maintained By	Frequency of FCD Maintenance and other O&M comments
CPS	EASTMAN AV (NE CORNER)	WHITTIER BLVD	CO	CO	09/13/2004 to 02/02/2005	1861100	300	LACFCD	LACFCD	Once Between May-September & Whenever CB ≥40% Full of Trash/Debris
CPS	EASTMAN AV (NE CORNER)	WHITTIER BLVD	CO	CO	09/13/2004 to 02/02/2005	1861101	300	LACFCD	LACFCD	Once Between May-September & Whenever CB ≥40% Full of Trash/Debris
CPS	WHITTIER BLVD (NE CORNER)	EASTMAN AV	CO	CO	09/13/2004 to 02/02/2005	1861102	300	LACFCD	LACFCD	Once Between May-September & Whenever CB ≥40% Full of Trash/Debris
CPS	GAGE AV (NW CORNER)	WHITTIER BLVD	CO	CO	09/13/2004 to 02/02/2005	1861103	300	LACFCD	LACFCD	Once Between May-September & Whenever CB ≥40% Full of Trash/Debris
CPS	GAGE AV (NE CORNER)	WHITTIER BLVD	CO	CO	09/13/2004 to 02/02/2005	1861104	300	LACFCD	LACFCD	Once Between May-September & Whenever CB ≥40% Full of Trash/Debris
CPS	GAGE AV (NW CORNER)	OLYMPIC BLVD	CO	CO	09/13/2004 to 02/02/2005	1861129	300	LACFCD	LACFCD	Once Between May-September & Whenever CB ≥40% Full of Trash/Debris
CPS	GAGE AV (NE CORNER)	OLYMPIC BLVD	CO	CO	09/13/2004 to 02/02/2005	1861130	300	LACFCD	LACFCD	Once Between May-September & Whenever CB ≥40% Full of Trash/Debris
CPS	GAGE AV (NE CORNER)	OLYMPIC BLVD	CO	CO	09/13/2004 to 02/02/2005	1861131	300	LACFCD	LACFCD	Once Between May-September & Whenever CB ≥40% Full of Trash/Debris
CPS	UNION PACIFIC AV (NE CORNER)	ALMA AV	CO	CO	09/13/2004 to 02/02/2005	1861134	300	LACFCD	LACFCD	Once Between May-September & Whenever CB ≥40% Full of Trash/Debris
CPS	HICKS AV (NW CORNER)	UNION PACIFIC AV	CO	CO	09/13/2004 to 02/02/2005	1861135	300	LACFCD	LACFCD	Once Between May-September & Whenever CB ≥40% Full of Trash/Debris
CPS	HICKS AV (NE CORNER)	UNION PACIFIC AV	CO	CO	09/13/2004 to 02/02/2005	1861136	300	LACFCD	LACFCD	Once Between May-September & Whenever CB ≥40% Full of Trash/Debris
CPS	UNION PACIFIC AV (NW CORNER)	DITMAN AV	CO	CO	09/13/2004 to 02/02/2005	1861138	300	LACFCD	LACFCD	Once Between May-September & Whenever CB ≥40% Full of Trash/Debris
CPS	DITMAN AV (NW CORNER)	UNION PACIFIC AV	CO	CO	09/13/2004 to 02/02/2005	1861139	300	LACFCD	LACFCD	Once Between May-September & Whenever CB ≥40% Full of Trash/Debris
CPS	DITMAN AV (NE CORNER)	UNION PACIFIC AV	CO	CO	09/13/2004 to 02/02/2005	1861140	300	LACFCD	LACFCD	Once Between May-September & Whenever CB ≥40% Full of Trash/Debris
CPS	UNION PACIFIC AV (NW CORNER)	TOWNSEND AV	CO	CO	09/13/2004 to 02/02/2005	1861141	300	LACFCD	LACFCD	Once Between May-September & Whenever CB ≥40% Full of Trash/Debris
CPS	TOWNSEND AV (NE CORNER)	UNION PACIFIC AV	CO	CO	09/13/2004 to 02/02/2005	1861143	300	LACFCD	LACFCD	Once Between May-September & Whenever CB ≥40% Full of Trash/Debris
CPS	UNION PACIFIC AV (NE CORNER)	TOWNSEND AV	CO	CO	09/13/2004 to 02/02/2005	1861144	300	LACFCD	LACFCD	Once Between May-September & Whenever CB ≥40% Full of Trash/Debris
CPS	UNION PACIFIC AV (NE CORNER)	ROWAN AV	CO	CO	09/13/2004 to 02/02/2005	1861147	300	LACFCD	LACFCD	Once Between May-September & Whenever CB ≥40% Full of Trash/Debris
CPS	EASTMAN AV (NW CORNER)	UNION PACIFIC AV	CO	CO	09/13/2004 to 02/02/2005	1861148	300	LACFCD	LACFCD	Once Between May-September & Whenever CB ≥40% Full of Trash/Debris
CPS	EASTMAN AV (NE CORNER)	UNION PACIFIC AV	CO	CO	09/13/2004 to 02/02/2005	1861149	300	LACFCD	LACFCD	Once Between May-September & Whenever CB ≥40% Full of Trash/Debris
CPS	UNION PACIFIC AV (NE CORNER)	EASTMAN AV	CO	CO	09/13/2004 to 02/02/2005	1861150	300	LACFCD	LACFCD	Once Between May-September & Whenever CB ≥40% Full of Trash/Debris
CPS	UNION PACIFIC AV (NW CORNER)	GAGE AV	CO	CO	09/13/2004 to 02/02/2005	1861151	300	LACFCD	LACFCD	Once Between May-September & Whenever CB ≥40% Full of Trash/Debris
CPS	GAGE AV (NW CORNER)	UNION PACIFIC AV	CO	CO	09/13/2004 to 02/02/2005	1861152	300	LACFCD	LACFCD	Once Between May-September & Whenever CB ≥40% Full of Trash/Debris
CPS	GAGE AV (NE CORNER)	UNION PACIFIC AV	CO	CO	09/13/2004 to 02/02/2005	1861153	300	LACFCD	LACFCD	Once Between May-September & Whenever CB ≥40% Full of Trash/Debris
CPS	UNION PACIFIC AV (NE CORNER)	GAGE AV	CO	CO	09/13/2004 to 02/02/2005	1861154	300	LACFCD	LACFCD	Once Between May-September & Whenever CB ≥40% Full of Trash/Debris
CPS	UNION PACIFIC AV (SE CORNER)	GAGE AV	CO	CO	09/13/2004 to 02/02/2005	1861155	300	LACFCD	LACFCD	Once Between May-September & Whenever CB ≥40% Full of Trash/Debris
CPS	DOWNEY RD (NW CORNER)	WHITTIER BLVD	CO	CO	09/13/2004 to 02/02/2005	1861223	300	LACFCD	LACFCD	Once Between May-September & Whenever CB ≥40% Full of Trash/Debris
CPS	WHITTIER BLVD (NW CORNER)	DOWNEY RD	CO	CO	09/13/2004 to 02/02/2005	1861224	300	LACFCD	LACFCD	Once Between May-September & Whenever CB ≥40% Full of Trash/Debris
CPS	MCDONNELL AV (NW CORNER)	1ST ST	CO	CO	09/13/2004 to 02/02/2005	1914067	300	LACFCD	LACFCD	Once Between May-September & Whenever CB ≥40% Full of Trash/Debris
CPS	MCDONNELL AV (NW CORNER)	1ST ST	CO	CO	09/13/2004 to 02/02/2005	1914068	300	LACFCD	LACFCD	Once Between May-September & Whenever CB ≥40% Full of Trash/Debris
CPS	1ST ST (NW CORNER)	MCDONNELL AV	CO	CO	09/13/2004 to 02/02/2005	1914069	300	LACFCD	LACFCD	Once Between May-September & Whenever CB ≥40% Full of Trash/Debris
CPS	1ST ST (NW CORNER)	DANGLER AV	CO	CO	09/13/2004 to 02/02/2005	1914070	300	LACFCD	LACFCD	Once Between May-September & Whenever CB ≥40% Full of Trash/Debris
CPS	1ST ST (NW CORNER)	ARIZONA AV	CO	CO	09/13/2004 to 02/02/2005	1914071	300	LACFCD	LACFCD	Once Between May-September & Whenever CB ≥40% Full of Trash/Debris
CPS	1ST ST (SW CORNER)	ARIZONA AV	CO	CO	09/13/2004 to 02/02/2005	1914072	300	LACFCD	LACFCD	Once Between May-September & Whenever CB ≥40% Full of Trash/Debris
CPS	1ST ST (NE CORNER)	ARIZONA AV	CO	CO	09/13/2004 to 02/02/2005	1914079	300	LACFCD	LACFCD	Once Between May-September & Whenever CB ≥40% Full of Trash/Debris
CPS	1ST ST (NE CORNER)	KERN AV	CO	CO	09/13/2004 to 02/02/2005	1914080	300	LACFCD	LACFCD	Once Between May-September & Whenever CB ≥40% Full of Trash/Debris
CPS	WHITTIER BLVD. (SE CORNER)	LEONARD AVE.	CO	CO	09/13/2004 to 02/02/2005	1915031	300	LACFCD	LACFCD	Once Between May-September & Whenever CB ≥40% Full of Trash/Debris
CPS	WHITTIER BLVD (NE CORNER)	LEONARD AVE.	CO	CO	09/13/2004 to 02/02/2005	1915032	300	LACFCD	LACFCD	Once Between May-September & Whenever CB ≥40% Full of Trash/Debris
CPS	LEONARD AV (NE CORNER)	WHITTIER BLVD	CO	CO	09/13/2004 to 02/02/2005	1915033	300	LACFCD	LACFCD	Once Between May-September & Whenever CB ≥40% Full of Trash/Debris
CPS	LEONARD AV (NE CORNER)	WHITTIER BLVD	CO	CO	09/13/2004 to 02/02/2005	1915034	300	LACFCD	LACFCD	Once Between May-September & Whenever CB ≥40% Full of Trash/Debris
CPS	ALLSTON ST (SW CORNER)	LEONARD AV	CO	CO	09/13/2004 to 02/02/2005	1915060	300	LACFCD	LACFCD	Once Between May-September & Whenever CB ≥40% Full of Trash/Debris
CPS	S LEONARD AV (NE CORNER)	ALLSTON ST	CO	CO	09/13/2004 to 02/02/2005	1915061	300	LACFCD	LACFCD	Once Between May-September & Whenever CB ≥40% Full of Trash/Debris
CPS	LEONARD AV (NW CORNER)	E MONTEBELLO PWY	CO	CO	09/13/2004 to 02/02/2005	1915063	300	LACFCD	LACFCD	Once Between May-September & Whenever CB ≥40% Full of Trash/Debris
CPS	E MONTEBELLO PWY (SW CORNER)	LEONARD AV	CO	CO	09/13/2004 to 02/02/2005	1915064	300	LACFCD	LACFCD	Once Between May-September & Whenever CB ≥40% Full of Trash/Debris
CPS	LEONARD AV (NE CORNER)	E MONTEBELLO PWY	CO	CO	09/13/2004 to 02/02/2005	1915065	300	LACFCD	LACFCD	Once Between May-September & Whenever CB ≥40% Full of Trash/Debris
CPS	FERRIS AV (NE CORNER)	WHITTIER BLVD	CO	CO	09/13/2004 to 02/02/2005	1915121	300	LACFCD	LACFCD	Once Between May-September & Whenever CB ≥40% Full of Trash/Debris
CPS	FERRIS AV (NW CORNER)	WHITTIER BLVD	CO	CO	09/13/2004 to 02/02/2005	1915122	300	LACFCD	LACFCD	Once Between May-September & Whenever CB ≥40% Full of Trash/Debris
CPS	WHITTIER BLVD (NW CORNER)	FERRIS AV	CO	CO	09/13/2004 to 02/02/2005	1915123	300	LACFCD	LACFCD	Once Between May-September & Whenever CB ≥40% Full of Trash/Debris
CPS	FETTERLY AV (NE CORNER)	WHITTIER BLVD	CO	CO	09/13/2004 to 02/02/2005	1915124	300	LACFCD	LACFCD	Once Between May-September & Whenever CB ≥40% Full of Trash/Debris
CPS	FETTERLY AV (NW CORNER)	WHITTIER BLVD	CO	CO	09/13/2004 to 02/02/2005	1915125	300	LACFCD	LACFCD	Once Between May-September & Whenever CB ≥40% Full of Trash/Debris
CPS	WHITTIER BLVD (NW CORNER)	FETTERLY AV	CO	CO	09/13/2004 to 02/02/2005	1915126	300	LACFCD	LACFCD	Once Between May-September & Whenever CB ≥40% Full of Trash/Debris
CPS	KERN AV (NE CORNER)	WHITTIER BLVD	CO	CO	09/13/2004 to 02/02/2005	1915127	300	LACFCD	LACFCD	Once Between May-September & Whenever CB ≥40% Full of Trash/Debris
CPS	WHITTIER BLVD (NW CORNER)	KERN AVE.	CO	CO	09/13/2004 to 02/02/2005	1915128		LACFCD	LACFCD	Once Between May-September & Whenever CB ≥40% Full of Trash/Debris
CPS	WHITTIER BLVD (NW CORNER)	KERN AV	CO	CO	09/13/2004 to 02/02/2005	1915129	300	LACFCD	LACFCD	Once Between May-September & Whenever CB ≥40% Full of Trash/Debris
CPS	MCDONNELL AV (NE CORNER)	WHITTIER BLVD	CO	CO	09/13/2004 to 02/02/2005	1915132	300	LACFCD	LACFCD	Once Between May-September & Whenever CB ≥40% Full of Trash/Debris
CPS	MCDONNELL AV (NW CORNER)	WHITTIER BLVD	CO	CO	09/13/2004 to 02/02/2005	1915133	300	LACFCD	LACFCD	Once Between May-September & Whenever CB ≥40% Full of Trash/Debris
CPS	WHITTIER BLVD (N CORNER)	ARIZONA AV	CO	CO	09/13/2004 to 02/02/2005	1915134	300	LACFCD	LACFCD	Once Between May-September & Whenever CB ≥40% Full of Trash/Debris
CPS	ALLSTON ST (NE CORNER)	ALLSTON ST	CO	CO	09/13/2004 to 02/02/2005	1915279	300	LACFCD	LACFCD	Once Between May-September & Whenever CB ≥40% Full of Trash/Debris
CPS	ALLSTON ST (E CORNER)	OLYMPIC BLVD	CO	CO	09/13/2004 to 02/02/2005	1915280	300	LACFCD	LACFCD	Once Between May-September & Whenever CB ≥40% Full of Trash/Debris
CPS	ALLSTON ST (NE CORNER)	OLYMPIC BLVD	CO	CO	09/13/2004 to 02/02/2005	1915281	300	LACFCD	LACFCD	Once Between May-September & Whenever CB ≥40% Full of Trash/Debris
CPS	EASTON ST (SE CORNER)	ALLSTON ST	CO	CO	09/13/2004 to 02/02/2005	1915282	300	LACFCD	LACFCD	Once Between May-September & Whenever CB ≥40% Full of Trash/Debris
CPS	OLYMPIC BLVD (SE CORNER)	HEREFORD DR	CO	CO	09/13/2004 to 02/02/2005	1915286	300	LACFCD	LACFCD	Once Between May-September & Whenever CB ≥40% Full of Trash/Debris
CPS	E MONTEBELLO PWY (E CORNER)	ALLSTON ST	CO	CO	09/13/2004 to 02/02/2005	1915396	300	LACFCD	LACFCD	Once Between May-September & Whenever CB ≥40% Full of Trash/Debris
CPS	ALLSTON ST (NE CORNER)	E MONTEBELLO PWY	CO	CO	09/13/2004 to 02/02/2005	1915397	300	LACFCD	LACFCD	Once Between May-September & Whenever CB ≥40% Full of Trash/Debris
CPS	ALLSTON ST (SE CORNER)	E MONTEBELLO PWY	CO	CO	09/13/2004 to 02/02/2005	1915398	300	LACFCD	LACFCD	Once Between May-September & Whenever CB ≥40% Full of Trash/Debris
CPS	E MONTEBELLO PWY (W CORNER)	ALLSTON ST	CO	CO	09/13/2004 to 02/02/2005	1915399	300	LACFCD	LACFCD	Once Between May-September & Whenever CB ≥40% Full of Trash/Debris
CPS	EASTON ST (NE CORNER)	ALLSTON ST	CO	CO	09/13/2004 to 02/02/2005	1915402	300	LACFCD	LACFCD	Once Between May-September & Whenever CB ≥40% Full of Trash/Debris
CPS	WHITTIER BLVD (NW CORNER)	LA VERNE AV	CO	CO	09/13/2004 to 02/02/2005	1915432	300	LACFCD	LACFCD	Once Between May-September & Whenever CB ≥40% Full of Trash/Debris
CPS	WHITTIER BLVD (NW CORNER)	LA VERNE AV	CO	CO	09/13/2004 to 02/02/2005	1915433	300	LACFCD	LACFCD	Once Between May-September & Whenever CB ≥40% Full of Trash/Debris
CPS	LA VERNE AV (NE CORNER)	WHITTIER BLVD	CO	CO	09/13/2004 to 02/02/2005	1915434	300	LACFCD	LACFCD	Once Between May-September & Whenever CB ≥40% Full of Trash/Debris

Part VI.E.5.c.i -
Monitoring and Reporting Requirements
L.A. County MS4 Permit
County of Los Angeles

Certified Full Capture Systems Database

Date: 09/22/2016
Reporting Year: 2016
Prepared By:AN

Col. 1	Col. 2	Col. 3	Col. 4	Col. 5	Col. 6	Col. 7	Col. 8	Col. 9	Col. 10	Col. 11
Certified FCD(s) Installed	FCD Location	Nearest Cross Street	FCD Owner	FCD Maintained By	FCD Installation Date	CB ID No. Served by FCD	CB Type	CB Owner	CB Maintained By	Frequency of FCD Maintenance and other O&M comments
CPS	MADRE ST (SW CORNER)	YORKSHIRE RD	CO	CO	09/13/2004 to 02/02/2005	2016003	300	LACFCD	LACFCD	Once Between May-September & Whenever CB ≥40% Full of Trash/Debris
CPS	MADRE ST (SE CORNER)	YORKSHIRE RD	CO	CO	09/13/2004 to 02/02/2005	2016004	300	LACFCD	LACFCD	Once Between May-September & Whenever CB ≥40% Full of Trash/Debris
CPS	YORKSHIRE RD (SW CORNER)	MADRE ST	CO	CO	09/13/2004 to 02/02/2005	2016005	300	LACFCD	LACFCD	Once Between May-September & Whenever CB ≥40% Full of Trash/Debris
CPS	MADRE ST (NW CORNER)	YORKSHIRE RD	CO	CO	09/13/2004 to 02/02/2005	2016006	300	LACFCD	LACFCD	Once Between May-September & Whenever CB ≥40% Full of Trash/Debris
CPS	GRAYBURN RD (SW CORNER)	MADRE ST	CO	CO	09/13/2004 to 02/02/2005	2016007	300	LACFCD	LACFCD	Once Between May-September & Whenever CB ≥40% Full of Trash/Debris
CPS	MADRE ST (NE CORNER)	YORKSHIRE RD	CO	CO	09/13/2004 to 02/02/2005	2016008	300	LACFCD	LACFCD	Once Between May-September & Whenever CB ≥40% Full of Trash/Debris
CPS	GRAYBURN RD (SW CORNER)	MADRE ST	CO	CO	09/13/2004 to 02/02/2005	2016009	300	LACFCD	LACFCD	Once Between May-September & Whenever CB ≥40% Full of Trash/Debris
CPS	MADRE ST (NW CORNER)	GRAYBURN RD	CO	CO	09/13/2004 to 02/02/2005	2016010	300	LACFCD	LACFCD	Once Between May-September & Whenever CB ≥40% Full of Trash/Debris
CPS	MADRE ST (SW CORNER)	GRAYBURN RD	CO	CO	09/13/2004 to 02/02/2005	2016011	300	LACFCD	LACFCD	Once Between May-September & Whenever CB ≥40% Full of Trash/Debris
CPS	MADRE ST. (SW CORNER)	THOMDALE RD	CO	CO	09/13/2004 to 02/02/2005	2016013		LACFCD	LACFCD	Once Between May-September & Whenever CB ≥40% Full of Trash/Debris
CPS	E DEL MAR BLVD (NW CORNER)	MADRE ST	CO	CO	09/13/2004 to 02/02/2005	2016019	300	LACFCD	LACFCD	Once Between May-September & Whenever CB ≥40% Full of Trash/Debris
CPS	MADRE ST (NW CORNER)	DEL MAR BLVD	CO	CO	09/13/2004 to 02/02/2005	2016020	300	LACFCD	LACFCD	Once Between May-September & Whenever CB ≥40% Full of Trash/Debris
CPS	MADRE ST (NE CORNER)	DEL MAR BLVD	CO	CO	09/13/2004 to 02/02/2005	2016021	300	LACFCD	LACFCD	Once Between May-September & Whenever CB ≥40% Full of Trash/Debris
CPS	MILTON ST (SW CORNER)	MADRE ST	CO	CO	09/13/2004 to 02/02/2005	2016022	300	LACFCD	LACFCD	Once Between May-September & Whenever CB ≥40% Full of Trash/Debris
CPS	MILTON ST (NW CORNER)	MADRE ST	CO	CO	09/13/2004 to 02/02/2005	2016023	300	LACFCD	LACFCD	Once Between May-September & Whenever CB ≥40% Full of Trash/Debris
CPS	MADRE ST (NW CORNER)	MILTON ST	CO	CO	09/13/2004 to 02/02/2005	2016024	300	LACFCD	LACFCD	Once Between May-September & Whenever CB ≥40% Full of Trash/Debris
CPS	MADRE ST (NE CORNER)	MILTON ST	CO	CO	09/13/2004 to 02/02/2005	2016025	300	LACFCD	LACFCD	Once Between May-September & Whenever CB ≥40% Full of Trash/Debris
CPS	MADRE ST (NW CORNER)	GREEN ST	CO	CO	09/13/2004 to 02/02/2005	2016091	300	LACFCD	LACFCD	Once Between May-September & Whenever CB ≥40% Full of Trash/Debris
CPS	MADRE ST (NE CORNER)	GREEN ST	CO	CO	09/13/2004 to 02/02/2005	2016092	300	LACFCD	LACFCD	Once Between May-September & Whenever CB ≥40% Full of Trash/Debris
CPS	MADRE ST (NW CORNER)	GREEN ST	CO	CO	09/13/2004 to 02/02/2005	2016093	300	LACFCD	LACFCD	Once Between May-September & Whenever CB ≥40% Full of Trash/Debris
CPS	E GREEN ST (SW CORNER)	MADRE ST	CO	CO	09/13/2004 to 02/02/2005	2016094	300	LACFCD	LACFCD	Once Between May-September & Whenever CB ≥40% Full of Trash/Debris
CPS	MADRE ST (SW CORNER)	GREEN ST	CO	CO	09/13/2004 to 02/02/2005	2016095	300	LACFCD	LACFCD	Once Between May-September & Whenever CB ≥40% Full of Trash/Debris
CPS	MADRE ST (SE CORNER)	GREEN ST	CO	CO	09/13/2004 to 02/02/2005	2016096	300	LACFCD	LACFCD	Once Between May-September & Whenever CB ≥40% Full of Trash/Debris
CPS	BRANDON ST (NW CORNER)	MADRE ST	CO	CO	09/13/2004 to 02/02/2005	2016097	300	LACFCD	LACFCD	Once Between May-September & Whenever CB ≥40% Full of Trash/Debris
CPS	BRANDON ST (SW CORNER)	MADRE ST	CO	CO	09/13/2004 to 02/02/2005	2016098	300	LACFCD	LACFCD	Once Between May-September & Whenever CB ≥40% Full of Trash/Debris
CPS	SIERRA MADRE BLVD (NE CORNER)	ONEIDA ST	CO	CO	09/13/2004 to 02/02/2005	2016114	300	LACFCD	LACFCD	Once Between May-September & Whenever CB ≥40% Full of Trash/Debris
CPS	SIERRA MADRE BLVD (NE CORNER)	SENECA ST	CO	CO	09/13/2004 to 02/02/2005	2016117		LACFCD	LACFCD	Once Between May-September & Whenever CB ≥40% Full of Trash/Debris
CPS	SANTA ANITA AV (NE CORNER)	SAN PASQUAL ST	CO	CO	09/13/2004 to 02/02/2005	2016126	300	LACFCD	LACFCD	Once Between May-September & Whenever CB ≥40% Full of Trash/Debris
CPS	WENHAM RD (NE CORNER)	SAN PASQUAL ST	CO	CO	09/13/2004 to 02/02/2005	2016128	300	LACFCD	LACFCD	Once Between May-September & Whenever CB ≥40% Full of Trash/Debris
CPS	SAN PASQUAL ST (NW CORNER)	SIERRA MADRE BLVD	CO	CO	09/13/2004 to 02/02/2005	2016132	300	LACFCD	LACFCD	Once Between May-September & Whenever CB ≥40% Full of Trash/Debris
CPS	SIERRA MADRE BLVD (NE CORNER)	SAN PASQUAL ST	CO	CO	09/13/2004 to 02/02/2005	2016133	300	LACFCD	LACFCD	Once Between May-September & Whenever CB ≥40% Full of Trash/Debris
CPS	SIERRA MADRE BLVD (NE CORNER)	SAN PASQUAL ST	CO	CO	09/13/2004 to 02/02/2005	2016134		LACFCD	LACFCD	Once Between May-September & Whenever CB ≥40% Full of Trash/Debris
CPS	ARDENDALE AVE. (SW CORNER)	N. MUSCATEL AVE.	CO	CO	09/13/2004 to 02/02/2005	2017026		LACFCD	LACFCD	Once Between May-September & Whenever CB ≥40% Full of Trash/Debris
CPS	N. MUSCATEL AV (NW CORNER)	ARDENDALE AVE	CO	CO	09/13/2004 to 02/02/2005	2017028		LACFCD	LACFCD	Once Between May-September & Whenever CB ≥40% Full of Trash/Debris
CPS	N. MUSCATEL AV (NE CORNER)	ARDENDALE AVE.	CO	CO	09/13/2004 to 02/02/2005	2017029		LACFCD	LACFCD	Once Between May-September & Whenever CB ≥40% Full of Trash/Debris
CPS	ARDENDALE AV (NE CORNER)	MUSCATEL AV	CO	CO	09/13/2004 to 02/02/2005	2017030	300	LACFCD	LACFCD	Once Between May-September & Whenever CB ≥40% Full of Trash/Debris
CPS	ARDENDALE AV (SE CORNER)	MUSCATEL AV	CO	CO	09/13/2004 to 02/02/2005	2017031	300	LACFCD	LACFCD	Once Between May-September & Whenever CB ≥40% Full of Trash/Debris
CPS	N. MUSCATEL AV (NW CORNER)	CAMINO REAL RD	CO	CO	09/13/2004 to 02/02/2005	2017032		LACFCD	LACFCD	Once Between May-September & Whenever CB ≥40% Full of Trash/Debris
CPS	N MUSCATEL AV (NE CORNER)	CAMINO REAL	CO	CO	09/13/2004 to 02/02/2005	2017033	300	LACFCD	LACFCD	Once Between May-September & Whenever CB ≥40% Full of Trash/Debris
CPS	CAMINO REAL (NE CORNER)	MUSCATEL AV	CO	CO	09/13/2004 to 02/02/2005	2017034	300	LACFCD	LACFCD	Once Between May-September & Whenever CB ≥40% Full of Trash/Debris
CPS	CAMINO REAL RD (SE CORNER)	N. MUSCATEL AVE.	CO	CO	09/13/2004 to 02/02/2005	2017035		LACFCD	LACFCD	Once Between May-September & Whenever CB ≥40% Full of Trash/Debris
CPS	SHEFFIELD RD (N CORNER)	WILLARD AV	CO	CO	09/13/2004 to 02/02/2005	2017113	300	LACFCD	LACFCD	Once Between May-September & Whenever CB ≥40% Full of Trash/Debris
CPS	SHEFFIELD RD (N CORNER)	WILLARD AV	CO	CO	09/13/2004 to 02/02/2005	2017115	300	LACFCD	LACFCD	Once Between May-September & Whenever CB ≥40% Full of Trash/Debris
CPS	SHEFFIELD RD (SW CORNER)	WILLARD AV	CO	CO	09/13/2004 to 02/02/2005	2017116	300	LACFCD	LACFCD	Once Between May-September & Whenever CB ≥40% Full of Trash/Debris
CPS	SHEFFIELD RD (S CORNER)	WILLARD AV	CO	CO	09/13/2004 to 02/02/2005	2017117	300	LACFCD	LACFCD	Once Between May-September & Whenever CB ≥40% Full of Trash/Debris
CPS	WILLARD AV (NW CORNER)	DORIS AV	CO	CO	09/13/2004 to 02/02/2005	2017118	300	LACFCD	LACFCD	Once Between May-September & Whenever CB ≥40% Full of Trash/Debris
CPS	DORIS AV (SW CORNER)	WILLARD AV	CO	CO	09/13/2004 to 02/02/2005	2017120	300	LACFCD	LACFCD	Once Between May-September & Whenever CB ≥40% Full of Trash/Debris
CPS	WILLARD AV (NW CORNER)	LONGDEN AV	CO	CO	09/13/2004 to 02/02/2005	2017121	300	LACFCD	LACFCD	Once Between May-September & Whenever CB ≥40% Full of Trash/Debris
CPS	DEL LOMA AV (NW CORNER)	LESLIE DR	CO	CO	09/13/2004 to 02/02/2005	2017139	300	LACFCD	LACFCD	Once Between May-September & Whenever CB ≥40% Full of Trash/Debris
CPS	SANTA YNEZ ST (SW CORNER)	DEL LOMA AV	CO	CO	09/13/2004 to 02/02/2005	2017140	300	LACFCD	LACFCD	Once Between May-September & Whenever CB ≥40% Full of Trash/Debris
CPS	SANTA YNEZ ST (NW CORNER)	DEL LOMA AV	CO	CO	09/13/2004 to 02/02/2005	2017142	300	LACFCD	LACFCD	Once Between May-September & Whenever CB ≥40% Full of Trash/Debris
CPS	DEL LOMA AV (NW CORNER)	SANTA YNEZ ST	CO	CO	09/13/2004 to 02/02/2005	2017143	300	LACFCD	LACFCD	Once Between May-September & Whenever CB ≥40% Full of Trash/Debris
CPS	N DEL LOMA AV (NE CORNER)	SANTA YNEZ ST	CO	CO	09/13/2004 to 02/02/2005	2017144	300	LACFCD	LACFCD	Once Between May-September & Whenever CB ≥40% Full of Trash/Debris
CPS	GARIBALDI AV (S CORNER)	WILLARD AV	CO	CO	09/13/2004 to 02/02/2005	2017145	300	LACFCD	LACFCD	Once Between May-September & Whenever CB ≥40% Full of Trash/Debris
CPS	GARIBALDI AV (N CORNER)	WILLARD AV	CO	CO	09/13/2004 to 02/02/2005	2017146	300	LACFCD	LACFCD	Once Between May-September & Whenever CB ≥40% Full of Trash/Debris
CPS	BEVERLY DR (S CORNER)	WILLARD AV	CO	CO	09/13/2004 to 02/02/2005	2017147	300	LACFCD	LACFCD	Once Between May-September & Whenever CB ≥40% Full of Trash/Debris
CPS	WILLARD AV (NW CORNER)	SANTA YNEZ ST	CO	CO	09/13/2004 to 02/02/2005	2017159	300	LACFCD	LACFCD	Once Between May-September & Whenever CB ≥40% Full of Trash/Debris
CPS	WILLARD AV (NE CORNER)	SANTA YNEZ ST	CO	CO	09/13/2004 to 02/02/2005	2017160	300	LACFCD	LACFCD	Once Between May-September & Whenever CB ≥40% Full of Trash/Debris
CPS	GARIBALDI AV (SW CORNER)	WILLARD AV	CO	CO	09/13/2004 to 02/02/2005	2017161	300	LACFCD	LACFCD	Once Between May-September & Whenever CB ≥40% Full of Trash/Debris
CPS	GARIBALDI AV (SE CORNER)	WILLARD AV	CO	CO	09/13/2004 to 02/02/2005	2017162	300	LACFCD	LACFCD	Once Between May-September & Whenever CB ≥40% Full of Trash/Debris
CPS	GARIBALDI AV (S CORNER)	WILLARD AV	CO	CO	09/13/2004 to 02/02/2005	2017163	300	LACFCD	LACFCD	Once Between May-September & Whenever CB ≥40% Full of Trash/Debris
CPS	WILLARD AV (NW CORNER)	GARIBALDI AV	CO	CO	09/13/2004 to 02/02/2005	2017164	300	LACFCD	LACFCD	Once Between May-September & Whenever CB ≥40% Full of Trash/Debris
CPS	N WILLARD AV (NE CORNER)	GARIBALDI AV	CO	CO	09/13/2004 to 02/02/2005	2017165	300	LACFCD	LACFCD	Once Between May-September & Whenever CB ≥40% Full of Trash/Debris
CPS	GARIBALDI AV (NE CORNER)	WILLARD AV	CO	CO	09/13/2004 to 02/02/2005	2017166	300	LACFCD	LACFCD	Once Between May-September & Whenever CB ≥40% Full of Trash/Debris
CPS	BEVERLY DR (SW CORNER)	WILLARD AV	CO	CO	09/13/2004 to 02/02/2005	2017167	300	LACFCD	LACFCD	Once Between May-September & Whenever CB ≥40% Full of Trash/Debris
CPS	BEVERLY DR (NW CORNER)	WILLARD AV	CO	CO	09/13/2004 to 02/02/2005	2017168	300	LACFCD	LACFCD	Once Between May-September & Whenever CB ≥40% Full of Trash/Debris
CPS	WILLARD AV (NW CORNER)	DEERFIELD AV	CO	CO	09/13/2004 to 02/02/2005	2017169	300	LACFCD	LACFCD	Once Between May-September & Whenever CB ≥40% Full of Trash/Debris
CPS	WILLARD AV (NE CORNER)	DEERFIELD AV	CO	CO	09/13/2004 to 02/02/2005	2017170	300	LACFCD	LACFCD	Once Between May-September & Whenever CB ≥40% Full of Trash/Debris
CPS	DEERFIELD AV (NE CORNER)	WILLARD AV	CO	CO	09/13/2004 to 02/02/2005	2017171	300	LACFCD	LACFCD	Once Between May-September & Whenever CB ≥40% Full of Trash/Debris
CPS	WILLARD AV (NE CORNER)	BEVERLY DR	CO	CO	09/13/2004 to 02/02/2005	2017172	300	LACFCD	LACFCD	Once Between May-September & Whenever CB ≥40% Full of Trash/Debris

Part VI.E.5.c.i -
Monitoring and Reporting Requirements
L.A. County MS4 Permit
County of Los Angeles

Certified Full Capture Systems Database

Date: 09/22/2016
Reporting Year: 2016
Prepared By:AN

Col. 1	Col. 2	Col. 3	Col. 4	Col. 5	Col. 6	Col. 7	Col. 8	Col. 9	Col. 10	Col. 11
Certified FCD(s) Installed	FCD Location	Nearest Cross Street	FCD Owner	FCD Maintained By	FCD Installation Date	CB ID No. Served by FCD	CB Type	CB Owner	CB Maintained By	Frequency of FCD Maintenance and other O&M comments
CPS	BEVERLY DR (NE CORNER)	WILLARD AV	CO	CO	09/13/2004 to 02/02/2005	2017173	300	LACFCD	LACFCD	Once Between May-September & Whenever CB ≥40% Full of Trash/Debris
CPS	BEVERLY DR (SE CORNER)	WILLARD AV	CO	CO	09/13/2004 to 02/02/2005	2017174	300	LACFCD	LACFCD	Once Between May-September & Whenever CB ≥40% Full of Trash/Debris
CPS	N WILLARD AV (SW CORNER)	RUTHLEE AV	CO	CO	09/13/2004 to 02/02/2005	2017178	300	LACFCD	LACFCD	Once Between May-September & Whenever CB ≥40% Full of Trash/Debris
CPS	N WILLARD AV (SE CORNER)	RUTHLEE AV	CO	CO	09/13/2004 to 02/02/2005	2017179	300	LACFCD	LACFCD	Once Between May-September & Whenever CB ≥40% Full of Trash/Debris
CPS	VISTA ST (NW CORNER)	LONGDEN AV	CO	CO	09/13/2004 to 02/02/2005	2017184	300	LACFCD	LACFCD	Once Between May-September & Whenever CB ≥40% Full of Trash/Debris
CPS	VISTA ST (W CORNER)	LONGDEN AV	CO	CO	09/13/2004 to 02/02/2005	2017185	300	LACFCD	LACFCD	Once Between May-September & Whenever CB ≥40% Full of Trash/Debris
CPS	VISTA ST (NE CORNER)	LONGDEN AV	CO	CO	09/13/2004 to 02/02/2005	2017186	300	LACFCD	LACFCD	Once Between May-September & Whenever CB ≥40% Full of Trash/Debris
CPS	VISTA ST (E CORNER)	LONGDEN AV	CO	CO	09/13/2004 to 02/02/2005	2017187	300	LACFCD	LACFCD	Once Between May-September & Whenever CB ≥40% Full of Trash/Debris
CPS	LONGDEN AV (E CORNER)	VISTA ST	CO	CO	09/13/2004 to 02/02/2005	2017191	300	LACFCD	LACFCD	Once Between May-September & Whenever CB ≥40% Full of Trash/Debris
CPS	N BURTON AV (NW CORNER)	LONGDEN AV	CO	CO	09/13/2004 to 02/02/2005	2017193	300	LACFCD	LACFCD	Once Between May-September & Whenever CB ≥40% Full of Trash/Debris
CPS	LONGDEN AV (NE CORNER)	N BURTON AV	CO	CO	09/13/2004 to 02/02/2005	2017194	300	LACFCD	LACFCD	Once Between May-September & Whenever CB ≥40% Full of Trash/Debris
CPS	LEMON AV (NW CORNER)	LONGDEN AV	CO	CO	09/13/2004 to 02/02/2005	2017196	300	LACFCD	LACFCD	Once Between May-September & Whenever CB ≥40% Full of Trash/Debris
CPS	LEMON AV (NW CORNER)	LONGDEN AV	CO	CO	09/13/2004 to 02/02/2005	2017197	300	LACFCD	LACFCD	Once Between May-September & Whenever CB ≥40% Full of Trash/Debris
CPS	LEMON AV (NE CORNER)	LONGDEN AV	CO	CO	09/13/2004 to 02/02/2005	2017198	300	LACFCD	LACFCD	Once Between May-September & Whenever CB ≥40% Full of Trash/Debris
CPS	LONGDEN AV (NW CORNER)	AVON AV	CO	CO	09/13/2004 to 02/02/2005	2017199	300	LACFCD	LACFCD	Once Between May-September & Whenever CB ≥40% Full of Trash/Debris
CPS	AVON AV (NW CORNER)	LONGDEN AV	CO	CO	09/13/2004 to 02/02/2005	2017201	300	LACFCD	LACFCD	Once Between May-September & Whenever CB ≥40% Full of Trash/Debris
CPS	AVON AV (NE CORNER)	LONGDEN AV	CO	CO	09/13/2004 to 02/02/2005	2017202	300	LACFCD	LACFCD	Once Between May-September & Whenever CB ≥40% Full of Trash/Debris
CPS	LONGDEN AV (NW CORNER)	MUSCATEL AV	CO	CO	09/13/2004 to 02/02/2005	2017203	300	LACFCD	LACFCD	Once Between May-September & Whenever CB ≥40% Full of Trash/Debris
CPS	MUSCATEL AV (NW CORNER)	LONGDEN AV	CO	CO	09/13/2004 to 02/02/2005	2017205	300	LACFCD	LACFCD	Once Between May-September & Whenever CB ≥40% Full of Trash/Debris
CPS	MUSCATEL AV (NE CORNER)	LONGDEN AV	CO	CO	09/13/2004 to 02/02/2005	2017206	300	LACFCD	LACFCD	Once Between May-September & Whenever CB ≥40% Full of Trash/Debris
CPS	EMPEROR AV (SE CORNER)	MUSCATEL AV	CO	CO	09/13/2004 to 02/02/2005	2017210	300	LACFCD	LACFCD	Once Between May-September & Whenever CB ≥40% Full of Trash/Debris
CPS	EMPEROR AV (NE CORNER)	MUSCATEL AV	CO	CO	09/13/2004 to 02/02/2005	2017211	300	LACFCD	LACFCD	Once Between May-September & Whenever CB ≥40% Full of Trash/Debris
CPS	CALLITA ST (SE CORNER)	MUSCATEL AV	CO	CO	09/13/2004 to 02/02/2005	2017213	300	LACFCD	LACFCD	Once Between May-September & Whenever CB ≥40% Full of Trash/Debris
CPS	CALLITA ST (NE CORNER)	MUSCATEL AV	CO	CO	09/13/2004 to 02/02/2005	2017214	300	LACFCD	LACFCD	Once Between May-September & Whenever CB ≥40% Full of Trash/Debris
CPS	MUSCATEL AV (NE CORNER)	CALLITA ST	CO	CO	09/13/2004 to 02/02/2005	2017215	300	LACFCD	LACFCD	Once Between May-September & Whenever CB ≥40% Full of Trash/Debris
CPS	HERMOSA DR (SE CORNER)	EARLE ST	CO	CO	09/13/2004 to 02/02/2005	2018082	300	LACFCD	LACFCD	Once Between May-September & Whenever CB ≥40% Full of Trash/Debris
CPS	DEL LOMA AV (NW CORNER)	HERMOSA DR	CO	CO	09/13/2004 to 02/02/2005	2018083	300	LACFCD	LACFCD	Once Between May-September & Whenever CB ≥40% Full of Trash/Debris
CPS	DEL LOMA AV (NE CORNER)	HERMOSA DR	CO	CO	09/13/2004 to 02/02/2005	2018084	300	LACFCD	LACFCD	Once Between May-September & Whenever CB ≥40% Full of Trash/Debris
CPS	HERMOSA DR (E CORNER)	DEL LOMA AV	CO	CO	09/13/2004 to 02/02/2005	2018085	300	LACFCD	LACFCD	Once Between May-September & Whenever CB ≥40% Full of Trash/Debris
CPS	HERMOSA DR (SE CORNER)	CHARLOTTE AV	CO	CO	09/13/2004 to 02/02/2005	2018091	300	LACFCD	LACFCD	Once Between May-September & Whenever CB ≥40% Full of Trash/Debris
CPS	ELM AV (NE CORNER)	CHARLOTTE AV	CO	CO	09/13/2004 to 02/02/2005	2018094	300	LACFCD	LACFCD	Once Between May-September & Whenever CB ≥40% Full of Trash/Debris
CPS	ELM AV (SE CORNER)	CHARLOTTE AV	CO	CO	09/13/2004 to 02/02/2005	2018095	300	LACFCD	LACFCD	Once Between May-September & Whenever CB ≥40% Full of Trash/Debris
CPS	CHARLOTTE AV (SW CORNER)	LIVE OAK AVE.	CO	CO	09/13/2004 to 02/02/2005	2018111		LACFCD	LACFCD	Once Between May-September & Whenever CB ≥40% Full of Trash/Debris
CPS	CHARLOTTE AVE. (NW CORNER)	LIVE OAK AVE.	CO	CO	09/13/2004 to 02/02/2005	2018112		LACFCD	LACFCD	Once Between May-September & Whenever CB ≥40% Full of Trash/Debris
CPS	BARELA AV (NW CORNER)	BARELA AV	CO	CO	09/13/2004 to 02/02/2005	2070104	300	LACFCD	LACFCD	Once Between May-September & Whenever CB ≥40% Full of Trash/Debris
CPS	E CAMINO REAL AV (E CORNER)	BARELA AV	CO	CO	09/13/2004 to 02/02/2005	2070106	300	LACFCD	LACFCD	Once Between May-September & Whenever CB ≥40% Full of Trash/Debris
CPS	GOLDEN WEST AV (NW CORNER)	LEMON AV	CO	CO	09/13/2004 to 02/02/2005	2070109	300	LACFCD	LACFCD	Once Between May-September & Whenever CB ≥40% Full of Trash/Debris
CPS	GOLDEN WEST AV (NE CORNER)	LEMON AV	CO	CO	09/13/2004 to 02/02/2005	2070110	300	LACFCD	LACFCD	Once Between May-September & Whenever CB ≥40% Full of Trash/Debris
CPS	LEMON AV (NE CORNER)	GOLDEN WEST AV	CO	CO	09/13/2004 to 02/02/2005	2070111	300	LACFCD	LACFCD	Once Between May-September & Whenever CB ≥40% Full of Trash/Debris
CPS	EMPEROR AV (SE CORNER)	GOLDEN WEST AV	CO	CO	09/13/2004 to 02/02/2005	2070113	300	LACFCD	LACFCD	Once Between May-September & Whenever CB ≥40% Full of Trash/Debris
CPS	GOLDEN WEST AV (NE CORNER)	EMPEROR AV	CO	CO	09/13/2004 to 02/02/2005	2070115	300	LACFCD	LACFCD	Once Between May-September & Whenever CB ≥40% Full of Trash/Debris
CPS	EMPEROR AV (SW CORNER)	GOLDEN WEST AV	CO	CO	09/13/2004 to 02/02/2005	2070116	300	LACFCD	LACFCD	Once Between May-September & Whenever CB ≥40% Full of Trash/Debris
CPS	EMPEROR AV (NW CORNER)	GOLDEN WEST AV	CO	CO	09/13/2004 to 02/02/2005	2070117	300	LACFCD	LACFCD	Once Between May-September & Whenever CB ≥40% Full of Trash/Debris
CPS	GOLDEN WEST AV (NW CORNER)	EMPEROR AV	CO	CO	09/13/2004 to 02/02/2005	2070118	300	LACFCD	LACFCD	Once Between May-September & Whenever CB ≥40% Full of Trash/Debris
CPS	CALLITA ST (SW CORNER)	GOLDEN WEST AV	CO	CO	09/13/2004 to 02/02/2005	2070119	300	LACFCD	LACFCD	Once Between May-September & Whenever CB ≥40% Full of Trash/Debris
CPS	CALLITA ST (NW CORNER)	GOLDEN WEST AV	CO	CO	09/13/2004 to 02/02/2005	2070120	300	LACFCD	LACFCD	Once Between May-September & Whenever CB ≥40% Full of Trash/Debris
CPS	GOLDEN WEST AV (NW CORNER)	CALLITA ST	CO	CO	09/13/2004 to 02/02/2005	2070121	300	LACFCD	LACFCD	Once Between May-September & Whenever CB ≥40% Full of Trash/Debris
CPS	CAMINO REAL AV (SW CORNER)	GOLDEN WEST AV	CO	CO	09/13/2004 to 02/02/2005	2070123	300	LACFCD	LACFCD	Once Between May-September & Whenever CB ≥40% Full of Trash/Debris
CPS	CAMINO REAL AV (NW CORNER)	GOLDEN WEST AV	CO	CO	09/13/2004 to 02/02/2005	2070124	300	LACFCD	LACFCD	Once Between May-September & Whenever CB ≥40% Full of Trash/Debris
CPS	GOLDEN WEST AV (NW CORNER)	CAMINO REAL AV	CO	CO	09/13/2004 to 02/02/2005	2070125	300	LACFCD	LACFCD	Once Between May-September & Whenever CB ≥40% Full of Trash/Debris
CPS	GOLDEN WEST AV (NE CORNER)	CAMINO REAL AV	CO	CO	09/13/2004 to 02/02/2005	2070126	300	LACFCD	LACFCD	Once Between May-September & Whenever CB ≥40% Full of Trash/Debris
CPS	CAMINO REAL AV (NE CORNER)	GOLDEN WEST AV	CO	CO	09/13/2004 to 02/02/2005	2070127	300	LACFCD	LACFCD	Once Between May-September & Whenever CB ≥40% Full of Trash/Debris
CPS	CAMINO REAL AV (SE CORNER)	GOLDEN WEST AV	CO	CO	09/13/2004 to 02/02/2005	2070128	300	LACFCD	LACFCD	Once Between May-September & Whenever CB ≥40% Full of Trash/Debris
CPS	139TH ST (NW CORNER)	MCKINLEY AVE.	CO	CO	09/13/2004 to 02/02/2005	1756201	300	LACFCD	LACFCD	Once Between May-September & Whenever CB ≥40% Full of Trash/Debris
CPS	UNION PACIFIC AV (S CORNER)	TOWNSEND AV	CO	CO	09/13/2004 to 02/02/2005	1861145	300	LACFCD	LACFCD	Once Between May-September & Whenever CB ≥40% Full of Trash/Debris
CPS	LEONARD AVE. (SW CORNER)	ALLSTON ST,	CO	CO	09/13/2004 to 02/02/2005	1915283	300	LACFCD	LACFCD	Once Between May-September & Whenever CB ≥40% Full of Trash/Debris
CPS	ARDENDALE AVE. (NW CORNER)	N. MUSCATEL AVE.	CO	CO	09/13/2004 to 02/02/2005	2017027	300	LACFCD	LACFCD	Once Between May-September & Whenever CB ≥40% Full of Trash/Debris
CPS	LESLIE DR (NW CORNER)	DEL LOMA AV	CO	CO	09/13/2004 to 02/02/2005	2017138	300	LACFCD	LACFCD	Once Between May-September & Whenever CB ≥40% Full of Trash/Debris
CPS	LESLIE DR (SW CORNER)	DEL LOMA AV	CO	CO	09/13/2004 to 02/02/2005	2018086	300	LACFCD	LACFCD	Once Between May-September & Whenever CB ≥40% Full of Trash/Debris
CPS	S ROWAN AVE (NE CORNER)	UNION PACIFIC AVE	CO	CO	09/13/2004 to 02/02/2005	1861146	300	LACFCD	LACFCD	Once Between May-September & Whenever CB ≥40% Full of Trash/Debris
CPS	BOX CANYON RD (N CORNER)	SUMAC RD	CO	CO	10/19/2011 to 03/16/2012	1187002	Inlet	LACFCD	LACFCD	Once Between May-September & Whenever CB ≥40% Full of Trash/Debris
CPS	COCHISE PL (SW CORNER)	PEAK RD	CO	CO	10/19/2011 to 03/16/2012	1224039	300	LACFCD	LACFCD	Once Between May-September & Whenever CB ≥40% Full of Trash/Debris
CPS	COCHISE PL (SE CORNER)	PEAK RD	CO	CO	10/19/2011 to 03/16/2012	1224040	300	LACFCD	LACFCD	Once Between May-September & Whenever CB ≥40% Full of Trash/Debris
CPS	PEAK RD (NW CORNER)	LENOPE PL	CO	CO	10/19/2011 to 03/16/2012	1224041	302	LACFCD	LACFCD	Once Between May-September & Whenever CB ≥40% Full of Trash/Debris
CPS	PEAK RD (N CORNER)	LENOPE PL	CO	CO	10/19/2011 to 03/16/2012	1224042	302	LACFCD	LACFCD	Once Between May-September & Whenever CB ≥40% Full of Trash/Debris
CPS	PEAK RD (W CORNER)	LENOPE PL	CO	CO	10/19/2011 to 03/16/2012	1224043	302	LACFCD	LACFCD	Once Between May-September & Whenever CB ≥40% Full of Trash/Debris
CPS	PEAK RD (NE CORNER)	LENOPE PL	CO	CO	10/19/2011 to 03/16/2012	1224044	302	LACFCD	LACFCD	Once Between May-September & Whenever CB ≥40% Full of Trash/Debris
CPS	LENOPE PL (NE CORNER)	PEAK RD	CO	CO	10/19/2011 to 03/16/2012	1224045	300	LACFCD	LACFCD	Once Between May-September & Whenever CB ≥40% Full of Trash/Debris
CPS	LENOPE PL (SE CORNER)	PEAK RD	CO	CO	10/19/2011 to 03/16/2012	1224046	300	LACFCD	LACFCD	Once Between May-September & Whenever CB ≥40% Full of Trash/Debris
CPS	PEAK RD (W CORNER)	TAIMA AV	CO	CO	10/19/2011 to 03/16/2012	1224047	300	LACFCD	LACFCD	Once Between May-September & Whenever CB ≥40% Full of Trash/Debris

Part VI.E.5.c.i -
Monitoring and Reporting Requirements
L.A. County MS4 Permit
County of Los Angeles

Certified Full Capture Systems Database

Date: 09/22/2016
Reporting Year: 2016
Prepared By:AN

Col. 1	Col. 2	Col. 3	Col. 4	Col. 5	Col. 6	Col. 7	Col. 8	Col. 9	Col. 10	Col. 11
Certified FCD(s) Installed	FCD Location	Nearest Cross Street	FCD Owner	FCD Maintained By	FCD Installation Date	CB ID No. Served by FCD	CB Type	CB Owner	CB Maintained By	Frequency of FCD Maintenance and other O&M comments
CPS	PEAK RD (NE CORNER)	TAIMA AV	CO	CO	10/19/2011 to 03/16/2012	1224048	300	LACFCD	LACFCD	Once Between May-September & Whenever CB ≥40% Full of Trash/Debris
CPS	HIALEAH WY (NW CORNER)	LA QUILLA DR	CO	CO	10/19/2011 to 03/16/2012	1224049	300	LACFCD	LACFCD	Once Between May-September & Whenever CB ≥40% Full of Trash/Debris
CPS	HIALEAH WY (SW CORNER)	LA QUILLA DR	CO	CO	10/19/2011 to 03/16/2012	1224050	300	LACFCD	LACFCD	Once Between May-September & Whenever CB ≥40% Full of Trash/Debris
CPS	HIALEAH WY (NW CORNER)	LA QUILLA DR	CO	CO	10/19/2011 to 03/16/2012	1224051	300	LACFCD	LACFCD	Once Between May-September & Whenever CB ≥40% Full of Trash/Debris
CPS	HIALEAH WY (SW CORNER)	LA QUILLA DR	CO	CO	10/19/2011 to 03/16/2012	1224052	300	LACFCD	LACFCD	Once Between May-September & Whenever CB ≥40% Full of Trash/Debris
CPS	W 107TH ST (SW CORNER)	S NORMANDIE AV	CO	CO	10/19/2011 to 03/16/2012	1645033	300	LACFCD	LACFCD	Once Between May-September & Whenever CB ≥40% Full of Trash/Debris
CPS	RAYMONT AV (NW CORNER)	MARY ST	CO	CO	10/19/2011 to 03/16/2012	1741056	303	LACFCD	LACFCD	Once Between May-September & Whenever CB ≥40% Full of Trash/Debris
CPS	FAIRMONT AVE (NE CORNER)	ROSEMONT AV	CO	CO	10/19/2011 to 03/16/2012	1741069	300	LACFCD	LACFCD	Once Between May-September & Whenever CB ≥40% Full of Trash/Debris
CPS	PROSPECT AV (SW CORNER)	ROSEMONT AV	CO	CO	10/19/2011 to 03/16/2012	1741264	300	LACFCD	LACFCD	Once Between May-September & Whenever CB ≥40% Full of Trash/Debris
CPS	E 59TH ST (NW CORNER)	HOOPER AV	CO	CO	10/19/2011 to 03/16/2012	1752085	300	LACFCD	LACFCD	Once Between May-September & Whenever CB ≥40% Full of Trash/Debris
CPS	E EL SEGUNDO BLVD (SW CORNER)	S CENTRAL AV	CO	CO	10/19/2011 to 03/16/2012	1756079	300	LACFCD	LACFCD	Once Between May-September & Whenever CB ≥40% Full of Trash/Debris
CPS	BELHAVEN AV (SE CORNER)	E EL SEGUNDO BLVD	CO	CO	10/19/2011 to 03/16/2012	1756082	300	LACFCD	LACFCD	Once Between May-September & Whenever CB ≥40% Full of Trash/Debris
CPS	BELHAVEN AV (SW CORNER)	E EL SEGUNDO BLVD	CO	CO	10/19/2011 to 03/16/2012	1756083	300	LACFCD	LACFCD	Once Between May-September & Whenever CB ≥40% Full of Trash/Debris
CPS	E EL SEGUNDO BLVD (SW CORNER)	BELHAVEN AV	CO	CO	10/19/2011 to 03/16/2012	1756084	302	LACFCD	LACFCD	Once Between May-September & Whenever CB ≥40% Full of Trash/Debris
CPS	CLOVIS AV (SE CORNER)	E EL SEGUNDO BLVD	CO	CO	10/19/2011 to 03/16/2012	1756085	300	LACFCD	LACFCD	Once Between May-September & Whenever CB ≥40% Full of Trash/Debris
CPS	CLOVIS AV (SW CORNER)	E EL SEGUNDO BLVD	CO	CO	10/19/2011 to 03/16/2012	1756088	300	LACFCD	LACFCD	Once Between May-September & Whenever CB ≥40% Full of Trash/Debris
CPS	E EL SEGUNDO BLVD (SW CORNER)	CLOVIS AV	CO	CO	10/19/2011 to 03/16/2012	1756089	302	LACFCD	LACFCD	Once Between May-September & Whenever CB ≥40% Full of Trash/Debris
CPS	E EL SEGUNDO BLVD (SW CORNER)	CLOVIS AV	CO	CO	10/19/2011 to 03/16/2012	1756090	302	LACFCD	LACFCD	Once Between May-September & Whenever CB ≥40% Full of Trash/Debris
CPS	E EL SEGUNDO BLVD (SW CORNER)	CLOVIS AV	CO	CO	10/19/2011 to 03/16/2012	1756091	302	LACFCD	LACFCD	Once Between May-September & Whenever CB ≥40% Full of Trash/Debris
CPS	KEENE AV (SE CORNER)	E EL SEGUNDO BLVD	CO	CO	10/19/2011 to 03/16/2012	1756092	300	LACFCD	LACFCD	Once Between May-September & Whenever CB ≥40% Full of Trash/Debris
CPS	KEENE AV (SW CORNER)	E EL SEGUNDO BLVD	CO	CO	10/19/2011 to 03/16/2012	1756095	306	LACFCD	LACFCD	Once Between May-September & Whenever CB ≥40% Full of Trash/Debris
CPS	KEENE AV (SW CORNER)	E EL SEGUNDO BLVD	CO	CO	10/19/2011 to 03/16/2012	1756096	302	LACFCD	LACFCD	Once Between May-September & Whenever CB ≥40% Full of Trash/Debris
CPS	E EL SEGUNDO BLVD (SE CORNER)	WADSWORTH B	CO	CO	10/19/2011 to 03/16/2012	1756097	302	LACFCD	LACFCD	Once Between May-September & Whenever CB ≥40% Full of Trash/Debris
CPS	E EL SEGUNDO BLVD (SW CORNER)	WADSWORTH B	CO	CO	10/19/2011 to 03/16/2012	1756098	302	LACFCD	LACFCD	Once Between May-September & Whenever CB ≥40% Full of Trash/Debris
CPS	E EL SEGUNDO BLVD (NW CORNER)	WADSWORTH B	CO	CO	10/19/2011 to 03/16/2012	1756100	300	LACFCD	LACFCD	Once Between May-September & Whenever CB ≥40% Full of Trash/Debris
CPS	E EL SEGUNDO BLVD (NE CORNER)	WADSWORTH B	CO	CO	10/19/2011 to 03/16/2012	1756103	300	LACFCD	LACFCD	Once Between May-September & Whenever CB ≥40% Full of Trash/Debris
CPS	E EL SEGUNDO BLVD (NW CORNER)	CLOVIS AV	CO	CO	10/19/2011 to 03/16/2012	1756106	300	LACFCD	LACFCD	Once Between May-September & Whenever CB ≥40% Full of Trash/Debris
CPS	E EL SEGUNDO BLVD (NE CORNER)	CLOVIS AV	CO	CO	10/19/2011 to 03/16/2012	1756108	300	LACFCD	LACFCD	Once Between May-September & Whenever CB ≥40% Full of Trash/Debris
CPS	MCKINLEY AV (SE CORNER)	E EL SEGUNDO BLVD	CO	CO	10/19/2011 to 03/16/2012	1756140	302	LACFCD	LACFCD	Once Between May-September & Whenever CB ≥40% Full of Trash/Debris
CPS	MCKINLEY AV (SW CORNER)	E EL SEGUNDO BLVD	CO	CO	10/19/2011 to 03/16/2012	1756141	300	LACFCD	LACFCD	Once Between May-September & Whenever CB ≥40% Full of Trash/Debris
CPS	E EL SEGUNDO BLVD (W CORNER)	MCKINLEY AV	CO	CO	10/19/2011 to 03/16/2012	1756142	300	LACFCD	LACFCD	Once Between May-September & Whenever CB ≥40% Full of Trash/Debris
CPS	STANFORD AV (SE CORNER)	E EL SEGUNDO BLVD	CO	CO	10/19/2011 to 03/16/2012	1756143	302	LACFCD	LACFCD	Once Between May-September & Whenever CB ≥40% Full of Trash/Debris
CPS	E EL SEGUNDO BLVD (SW CORNER)	STANFORD AV	CO	CO	10/19/2011 to 03/16/2012	1756145	300	LACFCD	LACFCD	Once Between May-September & Whenever CB ≥40% Full of Trash/Debris
CPS	E EL SEGUNDO BLVD (SW CORNER)	STANFORD AV	CO	CO	10/19/2011 to 03/16/2012	1756146	300	LACFCD	LACFCD	Once Between May-September & Whenever CB ≥40% Full of Trash/Debris
CPS	E EL SEGUNDO BLVD (NW CORNER)	MCKINLEY AV	CO	CO	10/19/2011 to 03/16/2012	1756148	300	LACFCD	LACFCD	Once Between May-September & Whenever CB ≥40% Full of Trash/Debris
CPS	S AVALON BLVD (SE CORNER)	E EL SEGUNDO BLVD	CO	CO	10/19/2011 to 03/16/2012	1756150	305	LACFCD	LACFCD	Once Between May-September & Whenever CB ≥40% Full of Trash/Debris
CPS	E EL SEGUNDO BLVD (NW CORNER)	S AVALON BLVD	CO	CO	10/19/2011 to 03/16/2012	1756155	300	LACFCD	LACFCD	Once Between May-September & Whenever CB ≥40% Full of Trash/Debris
CPS	E EL SEGUNDO BLVD (NW CORNER)	S AVALON BLVD	CO	CO	10/19/2011 to 03/16/2012	1756156	300	LACFCD	LACFCD	Once Between May-September & Whenever CB ≥40% Full of Trash/Debris
CPS	W ROSECRANS (NE CORNER)	N NESTOR AV	CO	CO	10/19/2011 to 03/16/2012	1756254	300	LACFCD	LACFCD	Once Between May-September & Whenever CB ≥40% Full of Trash/Debris
CPS	MONTROSE LN (SW CORNER)	OCEAN VIEW	CO	CO	10/19/2011 to 03/16/2012	1797075	305	LACFCD	LACFCD	Once Between May-September & Whenever CB ≥40% Full of Trash/Debris
CPS	E 124TH ST (SW CORNER)	WILLOWBROOK	CO	CO	10/19/2011 to 03/16/2012	1811150	300	LACFCD	LACFCD	Once Between May-September & Whenever CB ≥40% Full of Trash/Debris
CPS	ARANBE AV (NW CORNER)	E BLISS ST	CO	CO	10/19/2011 to 03/16/2012	1811191	300	LACFCD	LACFCD	Once Between May-September & Whenever CB ≥40% Full of Trash/Debris
CPS	E BLISS ST (NW CORNER)	ARANBE AV	CO	CO	10/19/2011 to 03/16/2012	1811192	300	LACFCD	LACFCD	Once Between May-September & Whenever CB ≥40% Full of Trash/Debris
CPS	S ARANBE AV (NE CORNER)	E ORIS ST	CO	CO	10/19/2011 to 03/16/2012	1811193	300	LACFCD	LACFCD	Once Between May-September & Whenever CB ≥40% Full of Trash/Debris
CPS	E ORIS ST (NW CORNER)	ARANBE AV	CO	CO	10/19/2011 to 03/16/2012	1811195	300	LACFCD	LACFCD	Once Between May-September & Whenever CB ≥40% Full of Trash/Debris
CPS	LA CANADA VERDUGO (SE CORNER)	N ARROYO BL	CO	CO	10/19/2011 to 03/16/2012	1853014	300	CO	LACFCD	Once Between May-September & Whenever CB ≥40% Full of Trash/Debris
CPS	POMEROY ST (NE CORNER)	CITY OF TERRACE DR	CO	CO	10/19/2011 to 03/16/2012	1859014	302	LACFCD	LACFCD	Once Between May-September & Whenever CB ≥40% Full of Trash/Debris
CPS	POMEROY ST (SE CORNER)	CITY OF TERRACE DR	CO	CO	10/19/2011 to 03/16/2012	1859015	302	LACFCD	LACFCD	Once Between May-September & Whenever CB ≥40% Full of Trash/Debris
CPS	N GAGE AV (NW CORNER)	HARRIS AV	CO	CO	10/19/2011 to 03/16/2012	1859021	303	LACFCD	LACFCD	Once Between May-September & Whenever CB ≥40% Full of Trash/Debris
CPS	N GAGE AV (NE CORNER)	HARRIS AV	CO	CO	10/19/2011 to 03/16/2012	1859022	301	LACFCD	LACFCD	Once Between May-September & Whenever CB ≥40% Full of Trash/Debris
CPS	DUNDAS ST (NW CORNER)	N HICHS AV	CO	CO	10/19/2011 to 03/16/2012	1859027	300	LACFCD	LACFCD	Once Between May-September & Whenever CB ≥40% Full of Trash/Debris
CPS	SNOW DR (NW CORNER)	N HAZARD AV	CO	CO	10/19/2011 to 03/16/2012	1859042	300	LACFCD	LACFCD	Once Between May-September & Whenever CB ≥40% Full of Trash/Debris
CPS	SNOW DR (NW CORNER)	N HAZARD AV	CO	CO	10/19/2011 to 03/16/2012	1859043	300	LACFCD	LACFCD	Once Between May-September & Whenever CB ≥40% Full of Trash/Debris
CPS	N HAZARD AV (NW CORNER)	SNOW DR	CO	CO	10/19/2011 to 03/16/2012	1859044	307	LACFCD	LACFCD	Once Between May-September & Whenever CB ≥40% Full of Trash/Debris
CPS	N HAZARD AV (NE CORNER)	SNOW DR	CO	CO	10/19/2011 to 03/16/2012	1859045	300	LACFCD	LACFCD	Once Between May-September & Whenever CB ≥40% Full of Trash/Debris
CPS	N HAZARD AV (SE CORNER)	SNOW DR	CO	CO	10/19/2011 to 03/16/2012	1859046	301	LACFCD	LACFCD	Once Between May-September & Whenever CB ≥40% Full of Trash/Debris
CPS	HARRIS AV (NE CORNER)	N GAGE AV	CO	CO	10/19/2011 to 03/16/2012	1859056	302	LACFCD	LACFCD	Once Between May-September & Whenever CB ≥40% Full of Trash/Debris
CPS	BLUELAH CIR (S CORNER)	BLUELAH AV	CO	CO	10/19/2011 to 03/16/2012	1859057	302	LACFCD	LACFCD	Once Between May-September & Whenever CB ≥40% Full of Trash/Debris
CPS	BLUELAH CIR (S CORNER)	BLUELAH AV	CO	CO	10/19/2011 to 03/16/2012	1859058	303	LACFCD	LACFCD	Once Between May-September & Whenever CB ≥40% Full of Trash/Debris
CPS	N EASTERN AV (NW CORNER)	N MARIANA AV	CO	CO	10/19/2011 to 03/16/2012	1859064	300	LACFCD	LACFCD	Once Between May-September & Whenever CB ≥40% Full of Trash/Debris
CPS	FAIMONT ST (E CORNER)	N HAZARD AV	CO	CO	10/19/2011 to 03/16/2012	1859067	303	LACFCD	LACFCD	Once Between May-September & Whenever CB ≥40% Full of Trash/Debris
CPS	N EASTERN AV (NE CORNER)	BLANCHARD ST	CO	CO	10/19/2011 to 03/16/2012	1859069	302	LACFCD	LACFCD	Once Between May-September & Whenever CB ≥40% Full of Trash/Debris
CPS	N GAGE AV (SE CORNER)	BLANCHARD ST	CO	CO	10/19/2011 to 03/16/2012	1859073	302	LACFCD	LACFCD	Once Between May-September & Whenever CB ≥40% Full of Trash/Debris
CPS	BRANNICK AV (W CORNER)	MILLER AV	CO	CO	10/19/2011 to 03/16/2012	1859074	300	LACFCD	LACFCD	Once Between May-September & Whenever CB ≥40% Full of Trash/Debris
CPS	N EASTERN AV (NW CORNER)	BLANCHARD ST	CO	CO	10/19/2011 to 03/16/2012	1859078	302	LACFCD	LACFCD	Once Between May-September & Whenever CB ≥40% Full of Trash/Debris
CPS	N EASTERN AV (NW CORNER)	FOLSOM ST	CO	CO	10/19/2011 to 03/16/2012	1860001	302	LACFCD	LACFCD	Once Between May-September & Whenever CB ≥40% Full of Trash/Debris
CPS	N EASTERN AV (NE CORNER)	FOLSOM ST	CO	CO	10/19/2011 to 03/16/2012	1860002	302	LACFCD	LACFCD	Once Between May-September & Whenever CB ≥40% Full of Trash/Debris
CPS	FOLSOM ST (NW CORNER)	N SYDNEY DR	CO	CO	10/19/2011 to 03/16/2012	1860003	300	LACFCD	LACFCD	Once Between May-September & Whenever CB ≥40% Full of Trash/Debris
CPS	FOLSOM ST (NE CORNER)	N SYDNEY DR	CO	CO	10/19/2011 to 03/16/2012	1860006	300	LACFCD	LACFCD	Once Between May-September & Whenever CB ≥40% Full of Trash/Debris
CPS	N HUMPHREYS (NW CORNER)	FOLSOM ST	CO	CO	10/19/2011 to 03/16/2012	1860007	300	LACFCD	LACFCD	Once Between May-September & Whenever CB ≥40% Full of Trash/Debris

Part VI.E.5.c.i -
Monitoring and Reporting Requirements
L.A. County MS4 Permit
County of Los Angeles

Certified Full Capture Systems Database

Date: 09/22/2016
Reporting Year: 2016
Prepared By:AN

Col. 1	Col. 2	Col. 3	Col. 4	Col. 5	Col. 6	Col. 7	Col. 8	Col. 9	Col. 10	Col. 11
Certified FCD(s) Installed	FCD Location	Nearest Cross Street	FCD Owner	FCD Maintained By	FCD Installation Date	CB ID No. Served by FCD	CB Type	CB Owner	CB Maintained By	Frequency of FCD Maintenance and other O&M comments
CPS	N HUMPHREYS (NE CORNER)	FOLSOM ST	CO	CO	10/19/2011 to 03/16/2012	1860008	300	LACFCD	LACFCD	Once Between May-September & Whenever CB ≥40% Full of Trash/Debris
CPS	FOLSOM ST (NW CORNER)	CORDOVA AV	CO	CO	10/19/2011 to 03/16/2012	1860009	300	LACFCD	LACFCD	Once Between May-September & Whenever CB ≥40% Full of Trash/Debris
CPS	CORDOVA AV (NE CORNER)	FOLSOM ST	CO	CO	10/19/2011 to 03/16/2012	1860010	300	LACFCD	LACFCD	Once Between May-September & Whenever CB ≥40% Full of Trash/Debris
CPS	FOLSOM ST (NE CORNER)	CORDOVA AV	CO	CO	10/19/2011 to 03/16/2012	1860011	302	LACFCD	LACFCD	Once Between May-September & Whenever CB ≥40% Full of Trash/Debris
CPS	FLORAL DR (NE CORNER)	N GAGE AV	CO	CO	10/19/2011 to 03/16/2012	1860014	300	LACFCD	LACFCD	Once Between May-September & Whenever CB ≥40% Full of Trash/Debris
CPS	N RECORD AV (SW CORNER)	FLORAL DR	CO	CO	10/19/2011 to 03/16/2012	1860015	302	LACFCD	LACFCD	Once Between May-September & Whenever CB ≥40% Full of Trash/Debris
CPS	N RECORD AV (NE CORNER)	FLORAL DR	CO	CO	10/19/2011 to 03/16/2012	1860018	301	LACFCD	LACFCD	Once Between May-September & Whenever CB ≥40% Full of Trash/Debris
CPS	FLORAL DR (NW CORNER)	N BONNIE BEACH PL	CO	CO	10/19/2011 to 03/16/2012	1860019	300	LACFCD	LACFCD	Once Between May-September & Whenever CB ≥40% Full of Trash/Debris
CPS	N BONNIE BEACH PL (NW CORNER)	FLORAL DR	CO	CO	10/19/2011 to 03/16/2012	1860020	302	LACFCD	LACFCD	Once Between May-September & Whenever CB ≥40% Full of Trash/Debris
CPS	FLORAL DR (NW CORNER)	N HAZARD AV	CO	CO	10/19/2011 to 03/16/2012	1860021	302	LACFCD	LACFCD	Once Between May-September & Whenever CB ≥40% Full of Trash/Debris
CPS	FLORAL DR (NW CORNER)	N HAZARD AV	CO	CO	10/19/2011 to 03/16/2012	1860022	300	LACFCD	LACFCD	Once Between May-September & Whenever CB ≥40% Full of Trash/Debris
CPS	FLORAL DR (SW CORNER)	N HUMPHEREYS AV	CO	CO	10/19/2011 to 03/16/2012	1860032	300	LACFCD	LACFCD	Once Between May-September & Whenever CB ≥40% Full of Trash/Debris
CPS	FLORAL DR (NE CORNER)	N HUMPHEREYS AV	CO	CO	10/19/2011 to 03/16/2012	1860034	300	LACFCD	LACFCD	Once Between May-September & Whenever CB ≥40% Full of Trash/Debris
CPS	FISHER ST (NW CORNER)	N BRANNICK AV	CO	CO	10/19/2011 to 03/16/2012	1860035	300	LACFCD	LACFCD	Once Between May-September & Whenever CB ≥40% Full of Trash/Debris
CPS	FISHER ST (SW CORNER)	N BONNIE BEACH PL	CO	CO	10/19/2011 to 03/16/2012	1860036	300	LACFCD	LACFCD	Once Between May-September & Whenever CB ≥40% Full of Trash/Debris
CPS	FISHER ST (SW CORNER)	N BONNIE BEACH PL	CO	CO	10/19/2011 to 03/16/2012	1860037	300	LACFCD	LACFCD	Once Between May-September & Whenever CB ≥40% Full of Trash/Debris
CPS	N GAGE AV (NE CORNER)	HAMMEL ST	CO	CO	10/19/2011 to 03/16/2012	1860040	302	LACFCD	LACFCD	Once Between May-September & Whenever CB ≥40% Full of Trash/Debris
CPS	HAMMEL ST (NW CORNER)	N HERBERT AV	CO	CO	10/19/2011 to 03/16/2012	1860041	300	LACFCD	LACFCD	Once Between May-September & Whenever CB ≥40% Full of Trash/Debris
CPS	HAMMEL ST (SW CORNER)	N RECORD AV	CO	CO	10/19/2011 to 03/16/2012	1860043	300	LACFCD	LACFCD	Once Between May-September & Whenever CB ≥40% Full of Trash/Debris
CPS	HAMMEL ST (NW CORNER)	N RECORD AV	CO	CO	10/19/2011 to 03/16/2012	1860044	300	LACFCD	LACFCD	Once Between May-September & Whenever CB ≥40% Full of Trash/Debris
CPS	N RECORD AV (NW CORNER)	HAMMEL ST	CO	CO	10/19/2011 to 03/16/2012	1860045	302	LACFCD	LACFCD	Once Between May-September & Whenever CB ≥40% Full of Trash/Debris
CPS	N RECORD AV (NE CORNER)	HAMMEL ST	CO	CO	10/19/2011 to 03/16/2012	1860046	302	LACFCD	LACFCD	Once Between May-September & Whenever CB ≥40% Full of Trash/Debris
CPS	HAMMEL ST (NE CORNER)	N RECORD AV	CO	CO	10/19/2011 to 03/16/2012	1860047	300	LACFCD	LACFCD	Once Between May-September & Whenever CB ≥40% Full of Trash/Debris
CPS	DOZIER ST (NW CORNER)	N RECORD AV	CO	CO	10/19/2011 to 03/16/2012	1860054	300	LACFCD	LACFCD	Once Between May-September & Whenever CB ≥40% Full of Trash/Debris
CPS	N RECORD AV (NW CORNER)	DOZIER ST	CO	CO	10/19/2011 to 03/16/2012	1860055	300	LACFCD	LACFCD	Once Between May-September & Whenever CB ≥40% Full of Trash/Debris
CPS	E CESAR E CHAVEZ (NW CORNER)	N HAZARD AV	CO	CO	10/19/2011 to 03/16/2012	1860063	301	LACFCD	LACFCD	Once Between May-September & Whenever CB ≥40% Full of Trash/Debris
CPS	N HAZARD AV (NW CORNER)	E CESAR E CHAVEZ	CO	CO	10/19/2011 to 03/16/2012	1860064	301	LACFCD	LACFCD	Once Between May-September & Whenever CB ≥40% Full of Trash/Debris
CPS	N GAGE AV (NW CORNER)	HAMMEL ST	CO	CO	10/19/2011 to 03/16/2012	1860116	302	LACFCD	LACFCD	Once Between May-September & Whenever CB ≥40% Full of Trash/Debris
CPS	S DITMAN AV (NW CORNER)	E 4 TH ST	CO	CO	10/19/2011 to 03/16/2012	1860173	300	LACFCD	LACFCD	Once Between May-September & Whenever CB ≥40% Full of Trash/Debris
CPS	S DITMAN AV (NE CORNER)	E 4 TH ST	CO	CO	10/19/2011 to 03/16/2012	1860174	300	LACFCD	LACFCD	Once Between May-September & Whenever CB ≥40% Full of Trash/Debris
CPS	E 4 TH ST (NE CORNER)	S DITMAN AV	CO	CO	10/19/2011 to 03/16/2012	1860175	300	LACFCD	LACFCD	Once Between May-September & Whenever CB ≥40% Full of Trash/Debris
CPS	E 5 TH ST (NE CORNER)	S INDIANA ST	CO	CO	10/19/2011 to 03/16/2012	1860180	302	LACFCD	LACFCD	Once Between May-September & Whenever CB ≥40% Full of Trash/Debris
CPS	E 5 TH ST (NE CORNER)	S ROWAN AV	CO	CO	10/19/2011 to 03/16/2012	1860186	300	LACFCD	LACFCD	Once Between May-September & Whenever CB ≥40% Full of Trash/Debris
CPS	E 5 TH ST (NW CORNER)	S GAGE AV	CO	CO	10/19/2011 to 03/16/2012	1860187	300	LACFCD	LACFCD	Once Between May-September & Whenever CB ≥40% Full of Trash/Debris
CPS	E 5 TH ST (S CORNER)	S GAGE AV	CO	CO	10/19/2011 to 03/16/2012	1860189	302	LACFCD	LACFCD	Once Between May-September & Whenever CB ≥40% Full of Trash/Debris
CPS	S INDIANA ST (NE CORNER)	LANFRANCO ST	CO	CO	10/19/2011 to 03/16/2012	1860190	302	LACFCD	LACFCD	Once Between May-September & Whenever CB ≥40% Full of Trash/Debris
CPS	S DITMAN AV (NW CORNER)	LANFRANCO ST	CO	CO	10/19/2011 to 03/16/2012	1860193	300	LACFCD	LACFCD	Once Between May-September & Whenever CB ≥40% Full of Trash/Debris
CPS	S DITMAN AV (NE CORNER)	LANFRANCO ST	CO	CO	10/19/2011 to 03/16/2012	1860194	300	LACFCD	LACFCD	Once Between May-September & Whenever CB ≥40% Full of Trash/Debris
CPS	LANFRANCO ST (NE CORNER)	S DITMAN AV	CO	CO	10/19/2011 to 03/16/2012	1860195	300	LACFCD	LACFCD	Once Between May-September & Whenever CB ≥40% Full of Trash/Debris
CPS	S INDIANA ST (NE CORNER)	E 6TH ST	CO	CO	10/19/2011 to 03/16/2012	1860196	300	LACFCD	LACFCD	Once Between May-September & Whenever CB ≥40% Full of Trash/Debris
CPS	E 6TH ST (NW CORNER)	S DITMAN AV	CO	CO	10/19/2011 to 03/16/2012	1860198	302	LACFCD	LACFCD	Once Between May-September & Whenever CB ≥40% Full of Trash/Debris
CPS	S DITMAN AV (NW CORNER)	E 6TH ST	CO	CO	10/19/2011 to 03/16/2012	1860199	300	LACFCD	LACFCD	Once Between May-September & Whenever CB ≥40% Full of Trash/Debris
CPS	S DITMAN AV (NE CORNER)	E 6TH ST	CO	CO	10/19/2011 to 03/16/2012	1860200	300	LACFCD	LACFCD	Once Between May-September & Whenever CB ≥40% Full of Trash/Debris
CPS	S INDIANA ST (NE CORNER)	PRINCETON ST	CO	CO	10/19/2011 to 03/16/2012	1860202	302	LACFCD	LACFCD	Once Between May-September & Whenever CB ≥40% Full of Trash/Debris
CPS	PRINCETON ST (NW CORNER)	S DITMAN AV	CO	CO	10/19/2011 to 03/16/2012	1860204	302	LACFCD	LACFCD	Once Between May-September & Whenever CB ≥40% Full of Trash/Debris
CPS	S DITMAN AV (NW CORNER)	PRINCETON ST	CO	CO	10/19/2011 to 03/16/2012	1860205	300	LACFCD	LACFCD	Once Between May-September & Whenever CB ≥40% Full of Trash/Debris
CPS	S DITMAN AV (NE CORNER)	PRINCETON ST	CO	CO	10/19/2011 to 03/16/2012	1860206	300	LACFCD	LACFCD	Once Between May-September & Whenever CB ≥40% Full of Trash/Debris
CPS	HUBARD ST (NW CORNER)	S DITMAN AV	CO	CO	10/19/2011 to 03/16/2012	1860208	300	LACFCD	LACFCD	Once Between May-September & Whenever CB ≥40% Full of Trash/Debris
CPS	S DITMAN AV (NW CORNER)	HUBARD ST	CO	CO	10/19/2011 to 03/16/2012	1860209	300	LACFCD	LACFCD	Once Between May-September & Whenever CB ≥40% Full of Trash/Debris
CPS	S DITMAN AV (NE CORNER)	HUBARD ST	CO	CO	10/19/2011 to 03/16/2012	1860210	300	LACFCD	LACFCD	Once Between May-September & Whenever CB ≥40% Full of Trash/Debris
CPS	S INDIANA ST (NE CORNER)	PERCY ST	CO	CO	10/19/2011 to 03/16/2012	1860211	302	LACFCD	LACFCD	Once Between May-September & Whenever CB ≥40% Full of Trash/Debris
CPS	PERCY ST (NE CORNER)	S INDIANA ST	CO	CO	10/19/2011 to 03/16/2012	1860212	302	LACFCD	LACFCD	Once Between May-September & Whenever CB ≥40% Full of Trash/Debris
CPS	PERCY ST (SE CORNER)	S INDIANA ST	CO	CO	10/19/2011 to 03/16/2012	1860213	302	LACFCD	LACFCD	Once Between May-September & Whenever CB ≥40% Full of Trash/Debris
CPS	PERCY ST (NW CORNER)	S DITMAN AV	CO	CO	10/19/2011 to 03/16/2012	1860214	300	LACFCD	LACFCD	Once Between May-September & Whenever CB ≥40% Full of Trash/Debris
CPS	S DITMAN AV (NW CORNER)	PERCY ST	CO	CO	10/19/2011 to 03/16/2012	1860215	300	LACFCD	LACFCD	Once Between May-September & Whenever CB ≥40% Full of Trash/Debris
CPS	S DITMAN AV (NE CORNER)	PERCY ST	CO	CO	10/19/2011 to 03/16/2012	1860216	300	LACFCD	LACFCD	Once Between May-September & Whenever CB ≥40% Full of Trash/Debris
CPS	E 4TH ST (SW CORNER)	S EASTMAN AV	CO	CO	10/19/2011 to 03/16/2012	1860218	302	CO	LACFCD	Once Between May-September & Whenever CB ≥40% Full of Trash/Debris
CPS	S EASTMAN AV (NW CORNER)	E 3RD ST	CO	CO	10/19/2011 to 03/16/2012	1860238	303	LACFCD	LACFCD	Once Between May-September & Whenever CB ≥40% Full of Trash/Debris
CPS	S EASTERN AV (NE CORNER)	E 3RD ST	CO	CO	10/19/2011 to 03/16/2012	1860239	300	LACFCD	LACFCD	Once Between May-September & Whenever CB ≥40% Full of Trash/Debris
CPS	E 3RD ST (NE CORNER)	S HERBERT AV	CO	CO	10/19/2011 to 03/16/2012	1860269	302	CO	LACFCD	Once Between May-September & Whenever CB ≥40% Full of Trash/Debris
CPS	E 3RD ST (NE CORNER)	S HERBERT AV	CO	CO	10/19/2011 to 03/16/2012	1860270	302	LACFCD	LACFCD	Once Between May-September & Whenever CB ≥40% Full of Trash/Debris
CPS	E 3RD ST (NE CORNER)	S HERBERT AV	CO	CO	10/19/2011 to 03/16/2012	1860271	302	CO	LACFCD	Once Between May-September & Whenever CB ≥40% Full of Trash/Debris
CPS	S SUNOL DR (NE CORNER)	E 3RD ST	CO	CO	10/19/2011 to 03/16/2012	1860273	302	CO	LACFCD	Once Between May-September & Whenever CB ≥40% Full of Trash/Debris
CPS	E 3RD ST (NE CORNER)	S SUNOL DR	CO	CO	10/19/2011 to 03/16/2012	1860274	302	CO	LACFCD	Once Between May-September & Whenever CB ≥40% Full of Trash/Debris
CPS	N GAGE AV (NW CORNER)	FLORAL DR	CO	CO	10/19/2011 to 03/16/2012	1860279	302	LACFCD	LACFCD	Once Between May-September & Whenever CB ≥40% Full of Trash/Debris
CPS	N FORD BLVD (NE CORNER)	E 1ST ST	CO	CO	10/19/2011 to 03/16/2012	1860284	300	LACFCD	LACFCD	Once Between May-September & Whenever CB ≥40% Full of Trash/Debris
CPS	E 1ST ST (NW CORNER)	N FORD BLVD	CO	CO	10/19/2011 to 03/16/2012	1860285	300	LACFCD	LACFCD	Once Between May-September & Whenever CB ≥40% Full of Trash/Debris
CPS	HUBBARD ST (NE CORNER)	S INDIANA ST	CO	CO	10/19/2011 to 03/16/2012	1860293	302	CO	LACFCD	Once Between May-September & Whenever CB ≥40% Full of Trash/Debris
CPS	WHTTIER BL (NE CORNER)	S HERBERT AV	CO	CO	10/19/2011 to 03/16/2012	1861001	300	LACFCD	LACFCD	Once Between May-September & Whenever CB ≥40% Full of Trash/Debris
CPS	BURGER AV (NE CORNER)	VERONA ST	CO	CO	10/19/2011 to 03/16/2012	1861024	300	LACFCD	LACFCD	Once Between May-September & Whenever CB ≥40% Full of Trash/Debris

Part VI.E.5.c.i -
Monitoring and Reporting Requirements
L.A. County MS4 Permit
County of Los Angeles

Certified Full Capture Systems Database

Date: 09/22/2016
Reporting Year: 2016
Prepared By:AN

Col. 1	Col. 2	Col. 3	Col. 4	Col. 5	Col. 6	Col. 7	Col. 8	Col. 9	Col. 10	Col. 11
Certified FCD(s) Installed	FCD Location	Nearest Cross Street	FCD Owner	FCD Maintained By	FCD Installation Date	CB ID No. Served by FCD	CB Type	CB Owner	CB Maintained By	Frequency of FCD Maintenance and other O&M comments
CPS	E OLYMPIC BLV (NW CORNER)	S AGUSTA AV	CO	CO	10/19/2011 to 03/16/2012	1861033	300	LACFCD	LACFCD	Once Between May-September & Whenever CB ≥40% Full of Trash/Debris
CPS	S AGUSTA AV (NW CORNER)	E OLYMPIC BLV	CO	CO	10/19/2011 to 03/16/2012	1861034	300	LACFCD	LACFCD	Once Between May-September & Whenever CB ≥40% Full of Trash/Debris
CPS	E OLYMPIC BL (SW CORNER)	S MCDONNELL AV	CO	CO	10/19/2011 to 03/16/2012	1861039	300	LACFCD	LACFCD	Once Between May-September & Whenever CB ≥40% Full of Trash/Debris
CPS	E OLYMPIC BL (NW CORNER)	S MCDONNELL AV	CO	CO	10/19/2011 to 03/16/2012	1861040	300	LACFCD	LACFCD	Once Between May-September & Whenever CB ≥40% Full of Trash/Debris
CPS	S MCDONNELL AV (NE CORNER)	E OLYMPIC BL	CO	CO	10/19/2011 to 03/16/2012	1861042	300	LACFCD	LACFCD	Once Between May-September & Whenever CB ≥40% Full of Trash/Debris
CPS	E OLYMPIC BL (NE CORNER)	S MCDONNELL AV	CO	CO	10/19/2011 to 03/16/2012	1861043	300	LACFCD	LACFCD	Once Between May-September & Whenever CB ≥40% Full of Trash/Debris
CPS	E OLYMPIC BL (SE CORNER)	S MCDONNELL AV	CO	CO	10/19/2011 to 03/16/2012	1861044	300	LACFCD	LACFCD	Once Between May-September & Whenever CB ≥40% Full of Trash/Debris
CPS	TELEGRAPH RD (NW CORNER)	S MAIANNA AV	CO	CO	10/19/2011 to 03/16/2012	1861045	300	LACFCD	LACFCD	Once Between May-September & Whenever CB ≥40% Full of Trash/Debris
CPS	TELEGRAPH RD (NW CORNER)	WILKINS AV	CO	CO	10/19/2011 to 03/16/2012	1861048	300	LACFCD	LACFCD	Once Between May-September & Whenever CB ≥40% Full of Trash/Debris
CPS	TELEGRAPH RD (NW CORNER)	S EASTERN AV	CO	CO	10/19/2011 to 03/16/2012	1861049	300	LACFCD	LACFCD	Once Between May-September & Whenever CB ≥40% Full of Trash/Debris
CPS	WILKEN (NE CORNER)	TELEGRAPH RD	CO	CO	10/19/2011 to 03/16/2012	1861050	300	LACFCD	LACFCD	Once Between May-September & Whenever CB ≥40% Full of Trash/Debris
CPS	S EASTERN AV (NW CORNER)	TELEGRAPH RD	CO	CO	10/19/2011 to 03/16/2012	1861051	300	LACFCD	LACFCD	Once Between May-September & Whenever CB ≥40% Full of Trash/Debris
CPS	S EASTERN AV (NE CORNER)	TELEGRAPH RD	CO	CO	10/19/2011 to 03/16/2012	1861052	300	LACFCD	LACFCD	Once Between May-September & Whenever CB ≥40% Full of Trash/Debris
CPS	S ARIZONA AV (NW CORNER)	UNION PACIFIC	CO	CO	10/19/2011 to 03/16/2012	1861053	300	LACFCD	LACFCD	Once Between May-September & Whenever CB ≥40% Full of Trash/Debris
CPS	S ARIZONA AV (NE CORNER)	UNION PACIFIC	CO	CO	10/19/2011 to 03/16/2012	1861054	300	LACFCD	LACFCD	Once Between May-September & Whenever CB ≥40% Full of Trash/Debris
CPS	S ARIZONA AV (NE CORNER)	UNION PACIFIC	CO	CO	10/19/2011 to 03/16/2012	1861055	300	LACFCD	LACFCD	Once Between May-September & Whenever CB ≥40% Full of Trash/Debris
CPS	S ARIZONA AV (NW CORNER)	TELEGRAPH RD	CO	CO	10/19/2011 to 03/16/2012	1861056	300	LACFCD	LACFCD	Once Between May-September & Whenever CB ≥40% Full of Trash/Debris
CPS	TELEGRAPH RD (NW CORNER)	S ARIZONA AV	CO	CO	10/19/2011 to 03/16/2012	1861057	300	LACFCD	LACFCD	Once Between May-September & Whenever CB ≥40% Full of Trash/Debris
CPS	S ARIZONA AV (NE CORNER)	TELEGRAPH RD	CO	CO	10/19/2011 to 03/16/2012	1861058	300	LACFCD	LACFCD	Once Between May-September & Whenever CB ≥40% Full of Trash/Debris
CPS	E OLYMPIC BLV (SW CORNER)	TELEGRAPH RD	CO	CO	10/19/2011 to 03/16/2012	1861077	300	LACFCD	LACFCD	Once Between May-September & Whenever CB ≥40% Full of Trash/Debris
CPS	TELEGRAPH RD (SW CORNER)	E OLYMPIC BLV	CO	CO	10/19/2011 to 03/16/2012	1861078	300	LACFCD	LACFCD	Once Between May-September & Whenever CB ≥40% Full of Trash/Debris
CPS	TELEGRAPH RD (NW CORNER)	S MARIANNA AV	CO	CO	10/19/2011 to 03/16/2012	1861079	300	LACFCD	LACFCD	Once Between May-September & Whenever CB ≥40% Full of Trash/Debris
CPS	TELEGRAPH RD (S CORNER)	S MAIANNA AV	CO	CO	10/19/2011 to 03/16/2012	1861080	300	LACFCD	LACFCD	Once Between May-September & Whenever CB ≥40% Full of Trash/Debris
CPS	TELEGRAPH RD (SW CORNER)	S MAIANNA AV	CO	CO	10/19/2011 to 03/16/2012	1861081	300	LACFCD	LACFCD	Once Between May-September & Whenever CB ≥40% Full of Trash/Debris
CPS	S DITMAN AV (NW CORNER)	VERONA ST	CO	CO	10/19/2011 to 03/16/2012	1861106	300	LACFCD	LACFCD	Once Between May-September & Whenever CB ≥40% Full of Trash/Debris
CPS	S DITMAN AV (NE CORNER)	VERONA ST	CO	CO	10/19/2011 to 03/16/2012	1861107	300	LACFCD	LACFCD	Once Between May-September & Whenever CB ≥40% Full of Trash/Debris
CPS	VERONA ST (NW CORNER)	S TOWNSEND AV	CO	CO	10/19/2011 to 03/16/2012	1861108	300	LACFCD	LACFCD	Once Between May-September & Whenever CB ≥40% Full of Trash/Debris
CPS	S TOWNSEND AV (NW CORNER)	VERONA ST	CO	CO	10/19/2011 to 03/16/2012	1861109	300	LACFCD	LACFCD	Once Between May-September & Whenever CB ≥40% Full of Trash/Debris
CPS	S TOWNSEND AV (NE CORNER)	VERONA ST	CO	CO	10/19/2011 to 03/16/2012	1861110	300	LACFCD	LACFCD	Once Between May-September & Whenever CB ≥40% Full of Trash/Debris
CPS	VERONA ST (NE CORNER)	S TOWNSEND AV	CO	CO	10/19/2011 to 03/16/2012	1861111	300	LACFCD	LACFCD	Once Between May-September & Whenever CB ≥40% Full of Trash/Debris
CPS	S ROWAN AV (NW CORNER)	VERONA ST	CO	CO	10/19/2011 to 03/16/2012	1861112	300	LACFCD	LACFCD	Once Between May-September & Whenever CB ≥40% Full of Trash/Debris
CPS	VERONA ST (NE CORNER)	S ROWAN AV	CO	CO	10/19/2011 to 03/16/2012	1861115	300	LACFCD	LACFCD	Once Between May-September & Whenever CB ≥40% Full of Trash/Debris
CPS	S EASTMAN AV (NW CORNER)	VERONA ST	CO	CO	10/19/2011 to 03/16/2012	1861116	300	LACFCD	LACFCD	Once Between May-September & Whenever CB ≥40% Full of Trash/Debris
CPS	S EASTMAN AV (NW CORNER)	VERONA ST	CO	CO	10/19/2011 to 03/16/2012	1861117	303	LACFCD	LACFCD	Once Between May-September & Whenever CB ≥40% Full of Trash/Debris
CPS	S EASTMAN AV (E CORNER)	VERONA ST	CO	CO	10/19/2011 to 03/16/2012	1861118	300	LACFCD	LACFCD	Once Between May-September & Whenever CB ≥40% Full of Trash/Debris
CPS	E 7TH ST (NE CORNER)	S INDIANA AV	CO	CO	10/19/2011 to 03/16/2012	1861119	300	LACFCD	LACFCD	Once Between May-September & Whenever CB ≥40% Full of Trash/Debris
CPS	S INDIANA AV (NE CORNER)	E OLYMPIC BLV	CO	CO	10/19/2011 to 03/16/2012	1861121	300	LACFCD	LACFCD	Once Between May-September & Whenever CB ≥40% Full of Trash/Debris
CPS	S DITMAN AV (SW CORNER)	E OLYMPIC BLV	CO	CO	10/19/2011 to 03/16/2012	1861123	300	LACFCD	LACFCD	Once Between May-September & Whenever CB ≥40% Full of Trash/Debris
CPS	S DITMAN AV (NW CORNER)	E OLYMPIC BLV	CO	CO	10/19/2011 to 03/16/2012	1861124	300	LACFCD	LACFCD	Once Between May-September & Whenever CB ≥40% Full of Trash/Debris
CPS	S DITMAN AV (NE CORNER)	E OLYMPIC BLV	CO	CO	10/19/2011 to 03/16/2012	1861125	300	LACFCD	LACFCD	Once Between May-September & Whenever CB ≥40% Full of Trash/Debris
CPS	E OLYMPIC BLV (NE CORNER)	S DITMAN AV	CO	CO	10/19/2011 to 03/16/2012	1861126	300	LACFCD	LACFCD	Once Between May-September & Whenever CB ≥40% Full of Trash/Debris
CPS	E OLYMPIC BLV (SE CORNER)	S DITMAN AV	CO	CO	10/19/2011 to 03/16/2012	1861127	300	LACFCD	LACFCD	Once Between May-September & Whenever CB ≥40% Full of Trash/Debris
CPS	S DITMAN AV (SE CORNER)	E OLYMPIC BLV	CO	CO	10/19/2011 to 03/16/2012	1861128	300	LACFCD	LACFCD	Once Between May-September & Whenever CB ≥40% Full of Trash/Debris
CPS	S BONNIE BEACH PL (E CORNER)	N OAKES ST	CO	CO	10/19/2011 to 03/16/2012	1861177	300	LACFCD	LACFCD	Once Between May-September & Whenever CB ≥40% Full of Trash/Debris
CPS	DUNHAM ST (W CORNER)	S DOWNEY RD	CO	CO	10/19/2011 to 03/16/2012	1861178	300	LACFCD	LACFCD	Once Between May-September & Whenever CB ≥40% Full of Trash/Debris
CPS	DUNHAM ST (E CORNER)	S DOWNEY RD	CO	CO	10/19/2011 to 03/16/2012	1861179	300	LACFCD	LACFCD	Once Between May-September & Whenever CB ≥40% Full of Trash/Debris
CPS	S SUNOL DR (SW CORNER)	DUNHAM ST	CO	CO	10/19/2011 to 03/16/2012	1861180	300	LACFCD	LACFCD	Once Between May-September & Whenever CB ≥40% Full of Trash/Debris
CPS	S SUNEOL DR (NE CORNER)	DUNHAM ST	CO	CO	10/19/2011 to 03/16/2012	1861181	300	LACFCD	LACFCD	Once Between May-September & Whenever CB ≥40% Full of Trash/Debris
CPS	S MARIANNA AV (NW CORNER)	DUNHAM ST	CO	CO	10/19/2011 to 03/16/2012	1861183	300	LACFCD	LACFCD	Once Between May-September & Whenever CB ≥40% Full of Trash/Debris
CPS	S ARIZONA AV (NW CORNER)	E OLYMPIC BLV	CO	CO	10/19/2011 to 03/16/2012	1861228	302	LACFCD	LACFCD	Once Between May-September & Whenever CB ≥40% Full of Trash/Debris
CPS	S MARIANNA AV (NW CORNER)	TELEGRAPH RD	CO	CO	10/19/2011 to 03/16/2012	1861237	300	CO	LACFCD	Once Between May-September & Whenever CB ≥40% Full of Trash/Debris
CPS	E OLYMPIC BL (NW CORNER)	S EASTERN AV	CO	CO	10/19/2011 to 03/16/2012	1861238	300	CO	LACFCD	Once Between May-September & Whenever CB ≥40% Full of Trash/Debris
CPS	WHITTIER BL (NW CORNER)	S SYDNEY AV	CO	CO	10/19/2011 to 03/16/2012	1861239	300	CO	LACFCD	Once Between May-September & Whenever CB ≥40% Full of Trash/Debris
CPS	S SYDNEY AV (NW CORNER)	WHITTIER BL	CO	CO	10/19/2011 to 03/16/2012	1861240	300	CO	LACFCD	Once Between May-September & Whenever CB ≥40% Full of Trash/Debris
CPS	S THORSON AV (NE CORNER)	E ROSECRANS AV	CO	CO	10/19/2011 to 03/16/2012	1866193	300	LACFCD	LACFCD	Once Between May-September & Whenever CB ≥40% Full of Trash/Debris
CPS	DEVONWOOD RD (NE CORNER)	CANON BLV	CO	CO	10/19/2011 to 03/16/2012	1906015	301	CO	LACFCD	Once Between May-September & Whenever CB ≥40% Full of Trash/Debris
CPS	E LOMA ALTA DR (NE CORNER)	CANON BLV	CO	CO	10/19/2011 to 03/16/2012	1906019	303	LACFCD	LACFCD	Once Between May-September & Whenever CB ≥40% Full of Trash/Debris
CPS	W LOMA ALTA DR (S CORNER)	SUNSET RIDGE RD	CO	CO	10/19/2011 to 03/16/2012	1906026	300	LACFCD	LACFCD	Once Between May-September & Whenever CB ≥40% Full of Trash/Debris
CPS	VENTURA ST (S CORNER)	STERLING PL	CO	CO	10/19/2011 to 03/16/2012	1906056	300	LACFCD	LACFCD	Once Between May-September & Whenever CB ≥40% Full of Trash/Debris
CPS	VENTURA ST (S CORNER)	EL NIDO DR	CO	CO	10/19/2011 to 03/16/2012	1906057	300	LACFCD	LACFCD	Once Between May-September & Whenever CB ≥40% Full of Trash/Debris
CPS	EL NIDO DR (NE CORNER)	VENTURA ST	CO	CO	10/19/2011 to 03/16/2012	1906061	300	LACFCD	LACFCD	Once Between May-September & Whenever CB ≥40% Full of Trash/Debris
CPS	VENTURA ST (S CORNER)	CASITAS AV	CO	CO	10/19/2011 to 03/16/2012	1906065	300	LACFCD	LACFCD	Once Between May-September & Whenever CB ≥40% Full of Trash/Debris
CPS	GLENAV (NE CORNER)	VENTURA ST	CO	CO	10/19/2011 to 03/16/2012	1906078	302	LACFCD	LACFCD	Once Between May-September & Whenever CB ≥40% Full of Trash/Debris
CPS	*OLIVE AV (SW CORNER)*	W HARRIET ST	CO	CO	10/19/2011 to 03/16/2012	1906080	300	LACFCD	LACFCD	Once Between May-September & Whenever CB ≥40% Full of Trash/Debris
CPS	*OLIVE AV (NW CORNER)*	W HARRIET ST	CO	CO	10/19/2011 to 03/16/2012	1906085	300	LACFCD	LACFCD	Once Between May-September & Whenever CB ≥40% Full of Trash/Debris
CPS	GLENROSE AV (NW CORNER)	W PALM ST	CO	CO	10/19/2011 to 03/16/2012	1906111	302	LACFCD	LACFCD	Once Between May-September & Whenever CB ≥40% Full of Trash/Debris
CPS	W PALM ST (SE CORNER)	GLENROSE AV	CO	CO	10/19/2011 to 03/16/2012	1906118	300	LACFCD	LACFCD	Once Between May-September & Whenever CB ≥40% Full of Trash/Debris
CPS	LA CORONA AV (NW CORNER)	W PALM ST	CO	CO	10/19/2011 to 03/16/2012	1906119	300	LACFCD	LACFCD	Once Between May-September & Whenever CB ≥40% Full of Trash/Debris
CPS	LA CORONA AV (NE CORNER)	W PALM ST	CO	CO	10/19/2011 to 03/16/2012	1906120	302	LACFCD	LACFCD	Once Between May-September & Whenever CB ≥40% Full of Trash/Debris
CPS	FAIROAKS AV (NW CORNER)	W PALM ST	CO	CO	10/19/2011 to 03/16/2012	1906122	302	LACFCD	LACFCD	Once Between May-September & Whenever CB ≥40% Full of Trash/Debris

Part VI.E.5.c.i -
Monitoring and Reporting Requirements
L.A. County MS4 Permit
County of Los Angeles

Certified Full Capture Systems Database

Date: 09/22/2016
Reporting Year: 2016
Prepared By:AN

Col. 1	Col. 2	Col. 3	Col. 4	Col. 5	Col. 6	Col. 7	Col. 8	Col. 9	Col. 10	Col. 11
Certified FCD(s) Installed	FCD Location	Nearest Cross Street	FCD Owner	FCD Maintained By	FCD Installation Date	CB ID No. Served by FCD	CB Type	CB Owner	CB Maintained By	Frequency of FCD Maintenance and other O&M comments
CPS	GLENROSE AV (NW CORNER)	W ATADENA DR	CO	CO	10/19/2011 to 03/16/2012	1906136	302	LACFCD	LACFCD	Once Between May-September & Whenever CB ≥40% Full of Trash/Debris
CPS	GLENROSE AV (NW CORNER)	W TERRACE ST	CO	CO	10/19/2011 to 03/16/2012	1906140	302	LACFCD	LACFCD	Once Between May-September & Whenever CB ≥40% Full of Trash/Debris
CPS	SANTA ANITA AV (NE CORNER)	E ALTADENA DR	CO	CO	10/19/2011 to 03/16/2012	1906164	302	LACFCD	LACFCD	Once Between May-September & Whenever CB ≥40% Full of Trash/Debris
CPS	SAINT JAMES (NW CORNER)	E ALTADENA DR	CO	CO	10/19/2011 to 03/16/2012	1906165	302	LACFCD	LACFCD	Once Between May-September & Whenever CB ≥40% Full of Trash/Debris
CPS	E LAS FKORES DR (NW CORNER)	MORENGO AV	CO	CO	10/19/2011 to 03/16/2012	1906179	300	LACFCD	LACFCD	Once Between May-September & Whenever CB ≥40% Full of Trash/Debris
CPS	FAIR OAKS AV (NW CORNER)	E LAS FKORES DR	CO	CO	10/19/2011 to 03/16/2012	1906182	302	LACFCD	LACFCD	Once Between May-September & Whenever CB ≥40% Full of Trash/Debris
CPS	E WOODBURY RD (SE CORNER)	MARENGO AV	CO	CO	10/19/2011 to 03/16/2012	1907037	300	LACFCD	LACFCD	Once Between May-September & Whenever CB ≥40% Full of Trash/Debris
CPS	ALAMEDA ST (NW CORNER)	SANTA ANITA AV	CO	CO	10/19/2011 to 03/16/2012	1907083	303	LACFCD	LACFCD	Once Between May-September & Whenever CB ≥40% Full of Trash/Debris
CPS	E WOODBURY RD (NW CORNER)	MADISON AV	CO	CO	10/19/2011 to 03/16/2012	1907126	300	LACFCD	LACFCD	Once Between May-September & Whenever CB ≥40% Full of Trash/Debris
CPS	FLORAL DR (SW CORNER)	N DANGLER AV	CO	CO	10/19/2011 to 03/16/2012	1914046	300	LACFCD	LACFCD	Once Between May-September & Whenever CB ≥40% Full of Trash/Debris
CPS	N DANGLER AV (NE CORNER)	HAMMEL ST	CO	CO	10/19/2011 to 03/16/2012	1914047	300	LACFCD	LACFCD	Once Between May-September & Whenever CB ≥40% Full of Trash/Debris
CPS	N MEDNIK AV (NW CORNER)	DIZIER ST	CO	CO	10/19/2011 to 03/16/2012	1914051	300	LACFCD	LACFCD	Once Between May-September & Whenever CB ≥40% Full of Trash/Debris
CPS	N MEDNIK AV (NE CORNER)	DIZIER ST	CO	CO	10/19/2011 to 03/16/2012	1914053	300	LACFCD	LACFCD	Once Between May-September & Whenever CB ≥40% Full of Trash/Debris
CPS	N MEDNIK AV (SW CORNER)	DIZIER ST	CO	CO	10/19/2011 to 03/16/2012	1914055	300	LACFCD	LACFCD	Once Between May-September & Whenever CB ≥40% Full of Trash/Debris
CPS	E3RD ST (NE CORNER)	S DANGLER AV	CO	CO	10/19/2011 to 03/16/2012	1914103	302	LACFCD	LACFCD	Once Between May-September & Whenever CB ≥40% Full of Trash/Debris
CPS	E3RD ST (NE CORNER)	S DANGLER AV	CO	CO	10/19/2011 to 03/16/2012	1914104	302	LACFCD	LACFCD	Once Between May-September & Whenever CB ≥40% Full of Trash/Debris
CPS	S MEDNIK AV (NW CORNER)	E 4TH ST	CO	CO	10/19/2011 to 03/16/2012	1914109	302	LACFCD	LACFCD	Once Between May-September & Whenever CB ≥40% Full of Trash/Debris
CPS	S MEDNIK AV (NE CORNER)	4TH ST	CO	CO	10/19/2011 to 03/16/2012	1914111	302	LACFCD	LACFCD	Once Between May-September & Whenever CB ≥40% Full of Trash/Debris
CPS	E 5TH ST (SW CORNER)	S MCDONELL AV	CO	CO	10/19/2011 to 03/16/2012	1914117	301	LACFCD	LACFCD	Once Between May-September & Whenever CB ≥40% Full of Trash/Debris
CPS	E 6TH ST (NE CORNER)	S ARIZONA AV	CO	CO	10/19/2011 to 03/16/2012	1914126	300	LACFCD	LACFCD	Once Between May-September & Whenever CB ≥40% Full of Trash/Debris
CPS	S KERN AV (NE CORNER)	E 6TH ST	CO	CO	10/19/2011 to 03/16/2012	1914128	300	LACFCD	LACFCD	Once Between May-September & Whenever CB ≥40% Full of Trash/Debris
CPS	EAGLE ST (NW CORNER)	S LA VERNE AV	CO	CO	10/19/2011 to 03/16/2012	1914130	300	LACFCD	LACFCD	Once Between May-September & Whenever CB ≥40% Full of Trash/Debris
CPS	S LA VERNE AV (NW CORNER)	EAGLE ST	CO	CO	10/19/2011 to 03/16/2012	1914131	300	LACFCD	LACFCD	Once Between May-September & Whenever CB ≥40% Full of Trash/Debris
CPS	FRASER AV (E CORNER)	EAGLE ST	CO	CO	10/19/2011 to 03/16/2012	1914134	300	LACFCD	LACFCD	Once Between May-September & Whenever CB ≥40% Full of Trash/Debris
CPS	S LAVERNE AV (NW CORNER)	E 4TH ST	CO	CO	10/19/2011 to 03/16/2012	1914137	300	LACFCD	LACFCD	Once Between May-September & Whenever CB ≥40% Full of Trash/Debris
CPS	S LAVERNE AV (NE CORNER)	E 4TH ST	CO	CO	10/19/2011 to 03/16/2012	1914138	300	LACFCD	LACFCD	Once Between May-September & Whenever CB ≥40% Full of Trash/Debris
CPS	S LAVERNE AV (NW CORNER)	GRATIAN ST	CO	CO	10/19/2011 to 03/16/2012	1914141	300	LACFCD	LACFCD	Once Between May-September & Whenever CB ≥40% Full of Trash/Debris
CPS	E3RD ST (SW CORNER)	S WOODS AV	CO	CO	10/19/2011 to 03/16/2012	1914142	302	LACFCD	LACFCD	Once Between May-September & Whenever CB ≥40% Full of Trash/Debris
CPS	S WOODS AV (NW CORNER)	E3RD ST	CO	CO	10/19/2011 to 03/16/2012	1914144	302	LACFCD	LACFCD	Once Between May-September & Whenever CB ≥40% Full of Trash/Debris
CPS	S WOODS AV (NE CORNER)	E3RD ST	CO	CO	10/19/2011 to 03/16/2012	1914145	300	LACFCD	LACFCD	Once Between May-September & Whenever CB ≥40% Full of Trash/Debris
CPS	S ATLANTIC BLV (NW CORNER)	POMONA BLV	CO	CO	10/19/2011 to 03/16/2012	1914148	300	LACFCD	LACFCD	Once Between May-September & Whenever CB ≥40% Full of Trash/Debris
CPS	S ATLANTIC BLV (NE CORNER)	POMONA BLV	CO	CO	10/19/2011 to 03/16/2012	1914149	300	LACFCD	LACFCD	Once Between May-September & Whenever CB ≥40% Full of Trash/Debris
CPS	POMONA BLV (NW CORNER)	S ATLANTIC BLV	CO	CO	10/19/2011 to 03/16/2012	1914150	300	LACFCD	LACFCD	Once Between May-September & Whenever CB ≥40% Full of Trash/Debris
CPS	S WOODS AV (NE CORNER)	E 4TH ST	CO	CO	10/19/2011 to 03/16/2012	1914152	300	LACFCD	LACFCD	Once Between May-September & Whenever CB ≥40% Full of Trash/Debris
CPS	E 4TH ST (NE CORNER)	S WOODS AV	CO	CO	10/19/2011 to 03/16/2012	1914153	300	LACFCD	LACFCD	Once Between May-September & Whenever CB ≥40% Full of Trash/Debris
CPS	S WOODS AV (NW CORNER)	E 4TH ST	CO	CO	10/19/2011 to 03/16/2012	1914154	300	LACFCD	LACFCD	Once Between May-September & Whenever CB ≥40% Full of Trash/Debris
CPS	E 4TH ST (NW CORNER)	S WOODS AV	CO	CO	10/19/2011 to 03/16/2012	1914155	300	LACFCD	LACFCD	Once Between May-September & Whenever CB ≥40% Full of Trash/Debris
CPS	REPETTO ST (NW CORNER)	S HILLVIEW AV	CO	CO	10/19/2011 to 03/16/2012	1914156	300	LACFCD	LACFCD	Once Between May-September & Whenever CB ≥40% Full of Trash/Debris
CPS	REPETTO ST (NE CORNER)	S HILLVIEW AV	CO	CO	10/19/2011 to 03/16/2012	1914157	300	LACFCD	LACFCD	Once Between May-September & Whenever CB ≥40% Full of Trash/Debris
CPS	S HILLVIEW AV (NW CORNER)	E 4TH ST	CO	CO	10/19/2011 to 03/16/2012	1914158	300	LACFCD	LACFCD	Once Between May-September & Whenever CB ≥40% Full of Trash/Debris
CPS	ESCUELA ST (NW CORNER)	S VANDOUVER AV	CO	CO	10/19/2011 to 03/16/2012	1914159	300	LACFCD	LACFCD	Once Between May-September & Whenever CB ≥40% Full of Trash/Debris
CPS	ESCUELA ST (NE CORNER)	S VANDOUVER AV	CO	CO	10/19/2011 to 03/16/2012	1914160	300	LACFCD	LACFCD	Once Between May-September & Whenever CB ≥40% Full of Trash/Debris
CPS	ESCUELA ST (S CORNER)	S VANDOUVER AV	CO	CO	10/19/2011 to 03/16/2012	1914161	300	LACFCD	LACFCD	Once Between May-September & Whenever CB ≥40% Full of Trash/Debris
CPS	ESCUELA ST (NW CORNER)	S WOODS AV	CO	CO	10/19/2011 to 03/16/2012	1914162	300	LACFCD	LACFCD	Once Between May-September & Whenever CB ≥40% Full of Trash/Debris
CPS	S WOODS AV (NE CORNER)	EAGLE ST	CO	CO	10/19/2011 to 03/16/2012	1914163	300	LACFCD	LACFCD	Once Between May-September & Whenever CB ≥40% Full of Trash/Debris
CPS	EAGLE AV (NE CORNER)	S WOODS AV	CO	CO	10/19/2011 to 03/16/2012	1914164	300	LACFCD	LACFCD	Once Between May-September & Whenever CB ≥40% Full of Trash/Debris
CPS	S ATLANTIC BL (NE CORNER)	EAGLE ST	CO	CO	10/19/2011 to 03/16/2012	1914166	300	LACFCD	LACFCD	Once Between May-September & Whenever CB ≥40% Full of Trash/Debris
CPS	AMALIA AV (NW CORNER)	EAGLE AV	CO	CO	10/19/2011 to 03/16/2012	1914169	300	LACFCD	LACFCD	Once Between May-September & Whenever CB ≥40% Full of Trash/Debris
CPS	AMALIA AV (NE CORNER)	EAGLE AV	CO	CO	10/19/2011 to 03/16/2012	1914170	300	LACFCD	LACFCD	Once Between May-September & Whenever CB ≥40% Full of Trash/Debris
CPS	EAGLE AV (SE CORNER)	AMALIA AV	CO	CO	10/19/2011 to 03/16/2012	1914171	300	LACFCD	LACFCD	Once Between May-September & Whenever CB ≥40% Full of Trash/Debris
CPS	S HILLVIEW AV (NW CORNER)	EAGLE AV	CO	CO	10/19/2011 to 03/16/2012	1914172	300	LACFCD	LACFCD	Once Between May-September & Whenever CB ≥40% Full of Trash/Debris
CPS	S HILLVIEW AV (SE CORNER)	EAGLE AV	CO	CO	10/19/2011 to 03/16/2012	1914173	300	LACFCD	LACFCD	Once Between May-September & Whenever CB ≥40% Full of Trash/Debris
CPS	EAGLE AV (SE CORNER)	S HILLVIEW AV	CO	CO	10/19/2011 to 03/16/2012	1914174	300	LACFCD	LACFCD	Once Between May-September & Whenever CB ≥40% Full of Trash/Debris
CPS	OAKFORD DR (NW CORNER)	EAGLE AV	CO	CO	10/19/2011 to 03/16/2012	1914175	300	LACFCD	LACFCD	Once Between May-September & Whenever CB ≥40% Full of Trash/Debris
CPS	OAKFORD DR (NE CORNER)	EAGLE AV	CO	CO	10/19/2011 to 03/16/2012	1914176	300	LACFCD	LACFCD	Once Between May-September & Whenever CB ≥40% Full of Trash/Debris
CPS	EAGLE AV (SE CORNER)	OAKFORD DR	CO	CO	10/19/2011 to 03/16/2012	1914177	300	LACFCD	LACFCD	Once Between May-September & Whenever CB ≥40% Full of Trash/Debris
CPS	S WOODS AV (NE CORNER)	E 6TH ST	CO	CO	10/19/2011 to 03/16/2012	1914181	300	LACFCD	LACFCD	Once Between May-September & Whenever CB ≥40% Full of Trash/Debris
CPS	S WOODS AV (NW CORNER)	E 6TH ST	CO	CO	10/19/2011 to 03/16/2012	1914182	300	LACFCD	LACFCD	Once Between May-September & Whenever CB ≥40% Full of Trash/Debris
CPS	S WOODS AV (NW CORNER)	E 6TH ST	CO	CO	10/19/2011 to 03/16/2012	1914183	300	LACFCD	LACFCD	Once Between May-September & Whenever CB ≥40% Full of Trash/Debris
CPS	E 6TH ST (NW CORNER)	S WOODS AV	CO	CO	10/19/2011 to 03/16/2012	1914184	300	LACFCD	LACFCD	Once Between May-September & Whenever CB ≥40% Full of Trash/Debris
CPS	E 6TH ST (SW CORNER)	S WOODS AV	CO	CO	10/19/2011 to 03/16/2012	1914185	300	LACFCD	LACFCD	Once Between May-September & Whenever CB ≥40% Full of Trash/Debris
CPS	EAGLE AV (SE CORNER)	MARGARET AV	CO	CO	10/19/2011 to 03/16/2012	1914186	300	LACFCD	LACFCD	Once Between May-September & Whenever CB ≥40% Full of Trash/Debris
CPS	EAGLE AV (NE CORNER)	MARGARET AV	CO	CO	10/19/2011 to 03/16/2012	1914187	300	LACFCD	LACFCD	Once Between May-September & Whenever CB ≥40% Full of Trash/Debris
CPS	MARGARET AV (NE CORNER)	EAGLE AV	CO	CO	10/19/2011 to 03/16/2012	1914188	300	LACFCD	LACFCD	Once Between May-September & Whenever CB ≥40% Full of Trash/Debris
CPS	MARGARET AV (NW CORNER)	EAGLE AV	CO	CO	10/19/2011 to 03/16/2012	1914189	300	LACFCD	LACFCD	Once Between May-September & Whenever CB ≥40% Full of Trash/Debris
CPS	E BEVERLY BLVD (SW CORNER)	S HILLVIEW AV	CO	CO	10/19/2011 to 03/16/2012	1914190	300	LACFCD	LACFCD	Once Between May-September & Whenever CB ≥40% Full of Trash/Debris
CPS	E BEVERLY BLVD (SE CORNER)	S HILLVIEW AV	CO	CO	10/19/2011 to 03/16/2012	1914191	300	LACFCD	LACFCD	Once Between May-September & Whenever CB ≥40% Full of Trash/Debris
CPS	E BEVERLY BLVD (NE CORNER)	S HILLVIEW AV	CO	CO	10/19/2011 to 03/16/2012	1914192	300	LACFCD	LACFCD	Once Between May-September & Whenever CB ≥40% Full of Trash/Debris
CPS	S HILLVIEW AV (NE CORNER)	E BEVERLY BLVD	CO	CO	10/19/2011 to 03/16/2012	1914193	300	LACFCD	LACFCD	Once Between May-September & Whenever CB ≥40% Full of Trash/Debris
CPS	E BEVERLY BLVD (NW CORNER)	S HILLVIEW AV	CO	CO	10/19/2011 to 03/16/2012	1914195	300	LACFCD	LACFCD	Once Between May-September & Whenever CB ≥40% Full of Trash/Debris

Part VI.E.5.c.i -
Monitoring and Reporting Requirements
L.A. County MS4 Permit
County of Los Angeles

Certified Full Capture Systems Database

Date: 09/22/2016
Reporting Year: 2016
Prepared By:AN

Col. 1	Col. 2	Col. 3	Col. 4	Col. 5	Col. 6	Col. 7	Col. 8	Col. 9	Col. 10	Col. 11
Certified FCD(s) Installed	FCD Location	Nearest Cross Street	FCD Owner	FCD Maintained By	FCD Installation Date	CB ID No. Served by FCD	CB Type	CB Owner	CB Maintained By	Frequency of FCD Maintenance and other O&M comments
CPS	REPETTO ST (NE CORNER)	S SADLER AV	CO	CO	10/19/2011 to 03/16/2012	1914196	300	LACFCD	LACFCD	Once Between May-September & Whenever CB ≥40% Full of Trash/Debris
CPS	E BEVERLY BLVD (SE CORNER)	S SADLER AV	CO	CO	10/19/2011 to 03/16/2012	1914197	300	LACFCD	LACFCD	Once Between May-September & Whenever CB ≥40% Full of Trash/Debris
CPS	E BEVERLY BLVD (NE CORNER)	S SADLER AV	CO	CO	10/19/2011 to 03/16/2012	1914198	300	LACFCD	LACFCD	Once Between May-September & Whenever CB ≥40% Full of Trash/Debris
CPS	S SADLER AV (E CORNER)	E BEVERLY BLVD	CO	CO	10/19/2011 to 03/16/2012	1914199	300	LACFCD	LACFCD	Once Between May-September & Whenever CB ≥40% Full of Trash/Debris
CPS	S SADLER AV (NW CORNER)	E BEVERLY BLVD	CO	CO	10/19/2011 to 03/16/2012	1914200	300	LACFCD	LACFCD	Once Between May-September & Whenever CB ≥40% Full of Trash/Debris
CPS	POMONA BLVD (SE CORNER)	S SADLER AV	CO	CO	10/19/2011 to 03/16/2012	1914203	300	LACFCD	LACFCD	Once Between May-September & Whenever CB ≥40% Full of Trash/Debris
CPS	E BEVERLY BLVD (NW CORNER)	S ATLANTIC BLVD	CO	CO	10/19/2011 to 03/16/2012	1914280	300	CO	LACFCD	Once Between May-September & Whenever CB ≥40% Full of Trash/Debris
CPS	ESCUELA AV (S CORNER)	CLELA AV	CO	CO	10/19/2011 to 03/16/2012	1914281	300	LACFCD	LACFCD	Once Between May-September & Whenever CB ≥40% Full of Trash/Debris
CPS	VIA CAMPO (NW CORNER)	E BEVERLY BL	CO	CO	10/19/2011 to 03/16/2012	1914291	300	CO	LACFCD	Once Between May-September & Whenever CB ≥40% Full of Trash/Debris
CPS	VIA CAMPO (NE CORNER)	E BEVERLY BL	CO	CO	10/19/2011 to 03/16/2012	1914292	300	CO	LACFCD	Once Between May-September & Whenever CB ≥40% Full of Trash/Debris
CPS	FINDLAY AV (NE CORNER)	HUBBARD ST	CO	CO	10/19/2011 to 03/16/2012	1915012	302	LACFCD	LACFCD	Once Between May-September & Whenever CB ≥40% Full of Trash/Debris
CPS	BELDEN AV (NE CORNER)	E 6TH ST	CO	CO	10/19/2011 to 03/16/2012	1915015	300	LACFCD	LACFCD	Once Between May-September & Whenever CB ≥40% Full of Trash/Debris
CPS	BELDEN AV (NW CORNER)	E 6TH ST	CO	CO	10/19/2011 to 03/16/2012	1915016	300	LACFCD	LACFCD	Once Between May-September & Whenever CB ≥40% Full of Trash/Debris
CPS	E 6TH ST (NE CORNER)	MARGARET AV	CO	CO	10/19/2011 to 03/16/2012	1915017	300	LACFCD	LACFCD	Once Between May-September & Whenever CB ≥40% Full of Trash/Debris
CPS	E 6TH ST (NE CORNER)	BELDEN AV	CO	CO	10/19/2011 to 03/16/2012	1915018	300	LACFCD	LACFCD	Once Between May-September & Whenever CB ≥40% Full of Trash/Debris
CPS	E 6TH ST (SE CORNER)	BELDEN AV	CO	CO	10/19/2011 to 03/16/2012	1915019	300	LACFCD	LACFCD	Once Between May-September & Whenever CB ≥40% Full of Trash/Debris
CPS	E 6TH ST (SE CORNER)	MARGARET AV	CO	CO	10/19/2011 to 03/16/2012	1915020	300	LACFCD	LACFCD	Once Between May-September & Whenever CB ≥40% Full of Trash/Debris
CPS	BELDEN AV (NE CORNER)	HUBBARD ST	CO	CO	10/19/2011 to 03/16/2012	1915021	300	LACFCD	LACFCD	Once Between May-September & Whenever CB ≥40% Full of Trash/Debris
CPS	HUBBARD ST (NE CORNER)	BELDEN AV	CO	CO	10/19/2011 to 03/16/2012	1915022	300	LACFCD	LACFCD	Once Between May-September & Whenever CB ≥40% Full of Trash/Debris
CPS	HUBBARD ST (SE CORNER)	BELDEN AV	CO	CO	10/19/2011 to 03/16/2012	1915023	300	LACFCD	LACFCD	Once Between May-September & Whenever CB ≥40% Full of Trash/Debris
CPS	S GERHART AV (NE CORNER)	WHITTIER BL	CO	CO	10/19/2011 to 03/16/2012	1915025	300	LACFCD	LACFCD	Once Between May-September & Whenever CB ≥40% Full of Trash/Debris
CPS	S GERHART AV (NW CORNER)	WHITTIER BL	CO	CO	10/19/2011 to 03/16/2012	1915026	300	LACFCD	LACFCD	Once Between May-September & Whenever CB ≥40% Full of Trash/Debris
CPS	WHITTIER BL (NW CORNER)	S GERHART AV	CO	CO	10/19/2011 to 03/16/2012	1915027	300	LACFCD	LACFCD	Once Between May-September & Whenever CB ≥40% Full of Trash/Debris
CPS	WHITTIER BL (S CORNER)	BRADSHAWE ST	CO	CO	10/19/2011 to 03/16/2012	1915029	300	LACFCD	LACFCD	Once Between May-September & Whenever CB ≥40% Full of Trash/Debris
CPS	WHITTIER BL (S CORNER)	HARDING AV	CO	CO	10/19/2011 to 03/16/2012	1915036	300	LACFCD	LACFCD	Once Between May-September & Whenever CB ≥40% Full of Trash/Debris
CPS	HENRICKS AV (NE CORNER)	WHITTIER BL	CO	CO	10/19/2011 to 03/16/2012	1915038	300	LACFCD	LACFCD	Once Between May-September & Whenever CB ≥40% Full of Trash/Debris
CPS	WHITTIER BL (NE CORNER)	HENRICKS AV	CO	CO	10/19/2011 to 03/16/2012	1915039	300	LACFCD	LACFCD	Once Between May-September & Whenever CB ≥40% Full of Trash/Debris
CPS	WHITTIER BL (NW CORNER)	FINDLAY AV	CO	CO	10/19/2011 to 03/16/2012	1915041	300	LACFCD	LACFCD	Once Between May-September & Whenever CB ≥40% Full of Trash/Debris
CPS	WHITTIER BL (NE CORNER)	FINDLAY AV	CO	CO	10/19/2011 to 03/16/2012	1915043	300	LACFCD	LACFCD	Once Between May-September & Whenever CB ≥40% Full of Trash/Debris
CPS	WHITTIER BL (NE CORNER)	SAYBROOK AV	CO	CO	10/19/2011 to 03/16/2012	1915044	300	LACFCD	LACFCD	Once Between May-September & Whenever CB ≥40% Full of Trash/Debris
CPS	SAYBROOK AV (NW CORNER)	WHITTIER BL	CO	CO	10/19/2011 to 03/16/2012	1915046	300	LACFCD	LACFCD	Once Between May-September & Whenever CB ≥40% Full of Trash/Debris
CPS	WHITTIER BL (SE CORNER)	SAYBROOK AV	CO	CO	10/19/2011 to 03/16/2012	1915047	300	LACFCD	LACFCD	Once Between May-September & Whenever CB ≥40% Full of Trash/Debris
CPS	SAYBROOK AV (NE CORNER)	E ALLSTON ST	CO	CO	10/19/2011 to 03/16/2012	1915048	300	LACFCD	LACFCD	Once Between May-September & Whenever CB ≥40% Full of Trash/Debris
CPS	SAYBROOK AV (NW CORNER)	E ALLSTON ST	CO	CO	10/19/2011 to 03/16/2012	1915049	300	LACFCD	LACFCD	Once Between May-September & Whenever CB ≥40% Full of Trash/Debris
CPS	E ALLSTON ST (NE CORNER)	SAYBROOK AV	CO	CO	10/19/2011 to 03/16/2012	1915050	300	LACFCD	LACFCD	Once Between May-September & Whenever CB ≥40% Full of Trash/Debris
CPS	E ALLSTON ST (SE CORNER)	SAYBROOK AV	CO	CO	10/19/2011 to 03/16/2012	1915051	300	LACFCD	LACFCD	Once Between May-September & Whenever CB ≥40% Full of Trash/Debris
CPS	ALLSTON ST (NE CORNER)	HENDRICKS AV	CO	CO	10/19/2011 to 03/16/2012	1915052	300	LACFCD	LACFCD	Once Between May-September & Whenever CB ≥40% Full of Trash/Debris
CPS	ALLSTON ST (SE CORNER)	HENDRICKS AV	CO	CO	10/19/2011 to 03/16/2012	1915053	300	LACFCD	LACFCD	Once Between May-September & Whenever CB ≥40% Full of Trash/Debris
CPS	HENDRICKS AV (NE CORNER)	ALLSTON ST	CO	CO	10/19/2011 to 03/16/2012	1915054	300	LACFCD	LACFCD	Once Between May-September & Whenever CB ≥40% Full of Trash/Debris
CPS	E NORTHSIDE DR (NE CORNER)	HENDRICKS AV	CO	CO	10/19/2011 to 03/16/2012	1915057	300	LACFCD	LACFCD	Once Between May-September & Whenever CB ≥40% Full of Trash/Debris
CPS	DENNISON ST (NE CORNER)	HENDRICKS AV	CO	CO	10/19/2011 to 03/16/2012	1915058	300	LACFCD	LACFCD	Once Between May-September & Whenever CB ≥40% Full of Trash/Debris
CPS	HENDRICKS AV (NE CORNER)	DENNISON ST	CO	CO	10/19/2011 to 03/16/2012	1915059	300	LACFCD	LACFCD	Once Between May-September & Whenever CB ≥40% Full of Trash/Debris
CPS	MARGARET AV (NE CORNER)	E 6TH ST	CO	CO	10/19/2011 to 03/16/2012	1915066	300	LACFCD	LACFCD	Once Between May-September & Whenever CB ≥40% Full of Trash/Debris
CPS	MARGARET AV (NW CORNER)	E 6TH ST	CO	CO	10/19/2011 to 03/16/2012	1915067	300	LACFCD	LACFCD	Once Between May-September & Whenever CB ≥40% Full of Trash/Debris
CPS	BELDEN AV (NW CORNER)	HUBBARD ST	CO	CO	10/19/2011 to 03/16/2012	1915069	300	LACFCD	LACFCD	Once Between May-September & Whenever CB ≥40% Full of Trash/Debris
CPS	HUBBARD ST (NW CORNER)	BELDEN AV	CO	CO	10/19/2011 to 03/16/2012	1915070	300	LACFCD	LACFCD	Once Between May-September & Whenever CB ≥40% Full of Trash/Debris
CPS	MARGARET AV (NE CORNER)	HUBBARD ST	CO	CO	10/19/2011 to 03/16/2012	1915071	300	LACFCD	LACFCD	Once Between May-September & Whenever CB ≥40% Full of Trash/Debris
CPS	MARGARET AV (NW CORNER)	HUBBARD ST	CO	CO	10/19/2011 to 03/16/2012	1915072	300	LACFCD	LACFCD	Once Between May-September & Whenever CB ≥40% Full of Trash/Debris
CPS	MARGARET AV (NW CORNER)	PERCY ST	CO	CO	10/19/2011 to 03/16/2012	1915073	300	LACFCD	LACFCD	Once Between May-September & Whenever CB ≥40% Full of Trash/Debris
CPS	MARGARET AV (NE CORNER)	PERCY ST	CO	CO	10/19/2011 to 03/16/2012	1915074	300	LACFCD	LACFCD	Once Between May-September & Whenever CB ≥40% Full of Trash/Debris
CPS	OAKFORD DR (NE CORNER)	PERCY ST	CO	CO	10/19/2011 to 03/16/2012	1915075	300	LACFCD	LACFCD	Once Between May-September & Whenever CB ≥40% Full of Trash/Debris
CPS	OAKFORD DR (NE CORNER)	WHITTIER BL	CO	CO	10/19/2011 to 03/16/2012	1915077	300	LACFCD	LACFCD	Once Between May-September & Whenever CB ≥40% Full of Trash/Debris
CPS	S ATLANTIC BL (NW CORNER)	WHITTIER BL	CO	CO	10/19/2011 to 03/16/2012	1915081	300	LACFCD	LACFCD	Once Between May-September & Whenever CB ≥40% Full of Trash/Debris
CPS	WOODS AV (NW CORNER)	WHITTIER BL	CO	CO	10/19/2011 to 03/16/2012	1915082	300	LACFCD	LACFCD	Once Between May-September & Whenever CB ≥40% Full of Trash/Debris
CPS	WOODS AV (NE CORNER)	WHITTIER BL	CO	CO	10/19/2011 to 03/16/2012	1915083	300	LACFCD	LACFCD	Once Between May-September & Whenever CB ≥40% Full of Trash/Debris
CPS	AMALIA AV (NE CORNER)	HUBBARD ST	CO	CO	10/19/2011 to 03/16/2012	1915086	300	LACFCD	LACFCD	Once Between May-September & Whenever CB ≥40% Full of Trash/Debris
CPS	AMALIA AV (NW CORNER)	HUBBARD ST	CO	CO	10/19/2011 to 03/16/2012	1915087	300	LACFCD	LACFCD	Once Between May-September & Whenever CB ≥40% Full of Trash/Debris
CPS	HUBBARD ST (NE CORNER)	AMALIA AV	CO	CO	10/19/2011 to 03/16/2012	1915088	300	LACFCD	LACFCD	Once Between May-September & Whenever CB ≥40% Full of Trash/Debris
CPS	HUBBARD ST (SE CORNER)	AMALIA AV	CO	CO	10/19/2011 to 03/16/2012	1915089	300	LACFCD	LACFCD	Once Between May-September & Whenever CB ≥40% Full of Trash/Debris
CPS	HUBBARD ST (NW CORNER)	AMALIA AV	CO	CO	10/19/2011 to 03/16/2012	1915090	300	LACFCD	LACFCD	Once Between May-September & Whenever CB ≥40% Full of Trash/Debris
CPS	HUBBARD ST (NE CORNER)	S WOODS AV	CO	CO	10/19/2011 to 03/16/2012	1915093	300	LACFCD	LACFCD	Once Between May-September & Whenever CB ≥40% Full of Trash/Debris
CPS	S WOODS AV (NW CORNER)	HUBBARD ST	CO	CO	10/19/2011 to 03/16/2012	1915094	300	LACFCD	LACFCD	Once Between May-September & Whenever CB ≥40% Full of Trash/Debris
CPS	S VANCUVER AV (NE CORNER)	HUBBARD ST	CO	CO	10/19/2011 to 03/16/2012	1915095	300	LACFCD	LACFCD	Once Between May-September & Whenever CB ≥40% Full of Trash/Debris
CPS	S VANCUVER AV (NW CORNER)	HUBBARD ST	CO	CO	10/19/2011 to 03/16/2012	1915096	300	LACFCD	LACFCD	Once Between May-September & Whenever CB ≥40% Full of Trash/Debris
CPS	HUBBARD ST (NE CORNER)	S VANCUVER AV	CO	CO	10/19/2011 to 03/16/2012	1915097	300	LACFCD	LACFCD	Once Between May-September & Whenever CB ≥40% Full of Trash/Debris
CPS	HUBBARD ST (NW CORNER)	S VANCUVER AV	CO	CO	10/19/2011 to 03/16/2012	1915098	300	LACFCD	LACFCD	Once Between May-September & Whenever CB ≥40% Full of Trash/Debris
CPS	CLELA AV (NW CORNER)	HUBBARD ST	CO	CO	10/19/2011 to 03/16/2012	1915099	300	LACFCD	LACFCD	Once Between May-September & Whenever CB ≥40% Full of Trash/Debris
CPS	CLELA AV (NE CORNER)	HUBBARD ST	CO	CO	10/19/2011 to 03/16/2012	1915100	300	LACFCD	LACFCD	Once Between May-September & Whenever CB ≥40% Full of Trash/Debris
CPS	HUBBARD ST (NW CORNER)	CLELA AV	CO	CO	10/19/2011 to 03/16/2012	1915101	300	LACFCD	LACFCD	Once Between May-September & Whenever CB ≥40% Full of Trash/Debris
CPS	FRASER AV (NW CORNER)	HUBBARD ST	CO	CO	10/19/2011 to 03/16/2012	1915102	300	LACFCD	LACFCD	Once Between May-September & Whenever CB ≥40% Full of Trash/Debris

Part VI.E.5.c.i -
Monitoring and Reporting Requirements
L.A. County MS4 Permit
County of Los Angeles

Certified Full Capture Systems Database

Date: 09/22/2016
Reporting Year: 2016
Prepared By:AN

Col. 1	Col. 2	Col. 3	Col. 4	Col. 5	Col. 6	Col. 7	Col. 8	Col. 9	Col. 10	Col. 11
Certified FCD(s) Installed	FCD Location	Nearest Cross Street	FCD Owner	FCD Maintained By	FCD Installation Date	CB ID No. Served by FCD	CB Type	CB Owner	CB Maintained By	Frequency of FCD Maintenance and other O&M comments
CPS	FRASER AV (NE CORNER)	HUBBARD ST	CO	CO	10/19/2011 to 03/16/2012	1915103	300	LACFCD	LACFCD	Once Between May-September & Whenever CB ≥40% Full of Trash/Debris
CPS	HUBBARD ST (NW CORNER)	FRASER AV	CO	CO	10/19/2011 to 03/16/2012	1915104	300	LACFCD	LACFCD	Once Between May-September & Whenever CB ≥40% Full of Trash/Debris
CPS	LA VERNE AV (SE CORNER)	HUBBARD ST	CO	CO	10/19/2011 to 03/16/2012	1915105	300	LACFCD	LACFCD	Once Between May-September & Whenever CB ≥40% Full of Trash/Debris
CPS	LA VERNE AV (NE CORNER)	HUBBARD ST	CO	CO	10/19/2011 to 03/16/2012	1915106	300	LACFCD	LACFCD	Once Between May-September & Whenever CB ≥40% Full of Trash/Debris
CPS	LA VERNE AV (NW CORNER)	HUBBARD ST	CO	CO	10/19/2011 to 03/16/2012	1915107	300	LACFCD	LACFCD	Once Between May-September & Whenever CB ≥40% Full of Trash/Debris
CPS	S FERIS AV (NW CORNER)	HUBBARD ST	CO	CO	10/19/2011 to 03/16/2012	1915108	300	LACFCD	LACFCD	Once Between May-September & Whenever CB ≥40% Full of Trash/Debris
CPS	S FERIS AV (NE CORNER)	HUBBARD ST	CO	CO	10/19/2011 to 03/16/2012	1915109	300	LACFCD	LACFCD	Once Between May-September & Whenever CB ≥40% Full of Trash/Debris
CPS	HUBBARD ST (NE CORNER)	S FERIS AV	CO	CO	10/19/2011 to 03/16/2012	1915110	300	LACFCD	LACFCD	Once Between May-September & Whenever CB ≥40% Full of Trash/Debris
CPS	HUBBARD ST (NW CORNER)	LA VERNE AV	CO	CO	10/19/2011 to 03/16/2012	1915111	300	LACFCD	LACFCD	Once Between May-September & Whenever CB ≥40% Full of Trash/Debris
CPS	S ARIZONA AV (NE CORNER)	HUBBARD ST	CO	CO	10/19/2011 to 03/16/2012	1915112	301	LACFCD	LACFCD	Once Between May-September & Whenever CB ≥40% Full of Trash/Debris
CPS	HUBBARD ST (NE CORNER)	S ARIZONA AV	CO	CO	10/19/2011 to 03/16/2012	1915113	300	LACFCD	LACFCD	Once Between May-September & Whenever CB ≥40% Full of Trash/Debris
CPS	HUBBARD ST (NW CORNER)	S ARIZONA AV	CO	CO	10/19/2011 to 03/16/2012	1915114	300	LACFCD	LACFCD	Once Between May-September & Whenever CB ≥40% Full of Trash/Debris
CPS	S ARIZONA AV (NW CORNER)	HUBBARD ST	CO	CO	10/19/2011 to 03/16/2012	1915115	301	LACFCD	LACFCD	Once Between May-September & Whenever CB ≥40% Full of Trash/Debris
CPS	HUBBARD ST (SW CORNER)	S ARIZONA AV	CO	CO	10/19/2011 to 03/16/2012	1915116	300	LACFCD	LACFCD	Once Between May-September & Whenever CB ≥40% Full of Trash/Debris
CPS	S FETTERLY AV (NW CORNER)	HUBBARD ST	CO	CO	10/19/2011 to 03/16/2012	1915117	300	LACFCD	LACFCD	Once Between May-September & Whenever CB ≥40% Full of Trash/Debris
CPS	S FETTERLY AV (NE CORNER)	HUBBARD ST	CO	CO	10/19/2011 to 03/16/2012	1915118	300	LACFCD	LACFCD	Once Between May-September & Whenever CB ≥40% Full of Trash/Debris
CPS	HUBBARD ST (NW CORNER)	S FETTERLY AV	CO	CO	10/19/2011 to 03/16/2012	1915119	300	LACFCD	LACFCD	Once Between May-September & Whenever CB ≥40% Full of Trash/Debris
CPS	HUBBARD ST (NE CORNER)	S FETTERLY AV	CO	CO	10/19/2011 to 03/16/2012	1915120	300	LACFCD	LACFCD	Once Between May-September & Whenever CB ≥40% Full of Trash/Debris
CPS	S ARIZONA AV (NE CORNER)	WHITTIER	CO	CO	10/19/2011 to 03/16/2012	1915130	300	LACFCD	LACFCD	Once Between May-September & Whenever CB ≥40% Full of Trash/Debris
CPS	S ARIZONA AV (NE CORNER)	WHITTIER	CO	CO	10/19/2011 to 03/16/2012	1915131	300	LACFCD	LACFCD	Once Between May-September & Whenever CB ≥40% Full of Trash/Debris
CPS	S ARIZONA AV (NW CORNER)	VERONA ST	CO	CO	10/19/2011 to 03/16/2012	1915135	301	LACFCD	LACFCD	Once Between May-September & Whenever CB ≥40% Full of Trash/Debris
CPS	S ARIZONA AV (NE CORNER)	VERONA ST	CO	CO	10/19/2011 to 03/16/2012	1915136	302	LACFCD	LACFCD	Once Between May-September & Whenever CB ≥40% Full of Trash/Debris
CPS	VERONA ST (NE CORNER)	S ARIZONA AV	CO	CO	10/19/2011 to 03/16/2012	1915137	300	LACFCD	LACFCD	Once Between May-September & Whenever CB ≥40% Full of Trash/Debris
CPS	S ARIZONA AV (NE CORNER)	VERONA ST	CO	CO	10/19/2011 to 03/16/2012	1915138	302	LACFCD	LACFCD	Once Between May-September & Whenever CB ≥40% Full of Trash/Debris
CPS	S ARIZONA AV (NE CORNER)	E OLYMPIC BLVD	CO	CO	10/19/2011 to 03/16/2012	1915139	302	LACFCD	LACFCD	Once Between May-September & Whenever CB ≥40% Full of Trash/Debris
CPS	S ARIZONA AV (NE CORNER)	E OLYMPIC BLVD	CO	CO	10/19/2011 to 03/16/2012	1915140	301	LACFCD	LACFCD	Once Between May-September & Whenever CB ≥40% Full of Trash/Debris
CPS	S ARIZONA AV (SE CORNER)	VERONA ST	CO	CO	10/19/2011 to 03/16/2012	1915143	302	LACFCD	LACFCD	Once Between May-September & Whenever CB ≥40% Full of Trash/Debris
CPS	S KERN AV (NE CORNER)	E OLYMPIC BL	CO	CO	10/19/2011 to 03/16/2012	1915144	300	LACFCD	LACFCD	Once Between May-September & Whenever CB ≥40% Full of Trash/Debris
CPS	S KERN AV (NW CORNER)	E OLYMPIC BL	CO	CO	10/19/2011 to 03/16/2012	1915145	300	LACFCD	LACFCD	Once Between May-September & Whenever CB ≥40% Full of Trash/Debris
CPS	S FETTERLY AV (NW CORNER)	E OLYMPIC BL	CO	CO	10/19/2011 to 03/16/2012	1915146	300	LACFCD	LACFCD	Once Between May-September & Whenever CB ≥40% Full of Trash/Debris
CPS	E OLYMPIC BL (NW CORNER)	S FETTERLY AV	CO	CO	10/19/2011 to 03/16/2012	1915147	300	LACFCD	LACFCD	Once Between May-September & Whenever CB ≥40% Full of Trash/Debris
CPS	E OLYMPIC BL (SW CORNER)	S FETTERLY AV	CO	CO	10/19/2011 to 03/16/2012	1915148	300	LACFCD	LACFCD	Once Between May-September & Whenever CB ≥40% Full of Trash/Debris
CPS	S FETTERLY AV (NE CORNER)	E OLYMPIC BL	CO	CO	10/19/2011 to 03/16/2012	1915149	300	LACFCD	LACFCD	Once Between May-September & Whenever CB ≥40% Full of Trash/Debris
CPS	E OLYMPIC BL (NE CORNER)	S FETTERLY AV	CO	CO	10/19/2011 to 03/16/2012	1915150	300	LACFCD	LACFCD	Once Between May-September & Whenever CB ≥40% Full of Trash/Debris
CPS	E OLYMPIC BL (SE CORNER)	S FETTERLY AV	CO	CO	10/19/2011 to 03/16/2012	1915151	300	LACFCD	LACFCD	Once Between May-September & Whenever CB ≥40% Full of Trash/Debris
CPS	S FERRIS AV (NW CORNER)	E OLYMPIC BL	CO	CO	10/19/2011 to 03/16/2012	1915152	300	LACFCD	LACFCD	Once Between May-September & Whenever CB ≥40% Full of Trash/Debris
CPS	S FERRIS AV (NE CORNER)	E OLYMPIC BL	CO	CO	10/19/2011 to 03/16/2012	1915153	300	LACFCD	LACFCD	Once Between May-September & Whenever CB ≥40% Full of Trash/Debris
CPS	E OLYMPIC BL (SE CORNER)	S FERRIS AV	CO	CO	10/19/2011 to 03/16/2012	1915154	300	LACFCD	LACFCD	Once Between May-September & Whenever CB ≥40% Full of Trash/Debris
CPS	S LAVERNE AV (NW CORNER)	E OLYMPIC BL	CO	CO	10/19/2011 to 03/16/2012	1915155	300	LACFCD	LACFCD	Once Between May-September & Whenever CB ≥40% Full of Trash/Debris
CPS	S LAVERNE AV (NE CORNER)	E OLYMPIC BL	CO	CO	10/19/2011 to 03/16/2012	1915156	300	LACFCD	LACFCD	Once Between May-September & Whenever CB ≥40% Full of Trash/Debris
CPS	S FERRIS AV (NW CORNER)	E OLYMPIC BL	CO	CO	10/19/2011 to 03/16/2012	1915157	300	LACFCD	LACFCD	Once Between May-September & Whenever CB ≥40% Full of Trash/Debris
CPS	E OLYMPIC BL (SW CORNER)	FRASER	CO	CO	10/19/2011 to 03/16/2012	1915159	300	LACFCD	LACFCD	Once Between May-September & Whenever CB ≥40% Full of Trash/Debris
CPS	E OLYMPIC BL (NW CORNER)	S FERRIS AV	CO	CO	10/19/2011 to 03/16/2012	1915160	300	LACFCD	LACFCD	Once Between May-September & Whenever CB ≥40% Full of Trash/Debris
CPS	E OLYMPIC BL (NW CORNER)	OLELA AV	CO	CO	10/19/2011 to 03/16/2012	1915161	300	LACFCD	LACFCD	Once Between May-September & Whenever CB ≥40% Full of Trash/Debris
CPS	E OLYMPIC BL (S CORNER)	OLELA AV	CO	CO	10/19/2011 to 03/16/2012	1915162	300	LACFCD	LACFCD	Once Between May-September & Whenever CB ≥40% Full of Trash/Debris
CPS	CLELA AV (NE CORNER)	E OLYMPIC BL	CO	CO	10/19/2011 to 03/16/2012	1915163	300	LACFCD	LACFCD	Once Between May-September & Whenever CB ≥40% Full of Trash/Debris
CPS	CLELA AV (NW CORNER)	VERONA ST	CO	CO	10/19/2011 to 03/16/2012	1915164	300	LACFCD	LACFCD	Once Between May-September & Whenever CB ≥40% Full of Trash/Debris
CPS	CLELA AV (NE CORNER)	VERONA ST	CO	CO	10/19/2011 to 03/16/2012	1915165	300	LACFCD	LACFCD	Once Between May-September & Whenever CB ≥40% Full of Trash/Debris
CPS	VERONA ST (SW CORNER)	CLELA AV	CO	CO	10/19/2011 to 03/16/2012	1915166	300	LACFCD	LACFCD	Once Between May-September & Whenever CB ≥40% Full of Trash/Debris
CPS	VERONA ST (NW CORNER)	CLELA AV	CO	CO	10/19/2011 to 03/16/2012	1915167	300	LACFCD	LACFCD	Once Between May-September & Whenever CB ≥40% Full of Trash/Debris
CPS	VERONA ST (NE CORNER)	CLELA AV	CO	CO	10/19/2011 to 03/16/2012	1915168	300	LACFCD	LACFCD	Once Between May-September & Whenever CB ≥40% Full of Trash/Debris
CPS	VERONA ST (NE CORNER)	S VANCUVER AV	CO	CO	10/19/2011 to 03/16/2012	1915169	300	LACFCD	LACFCD	Once Between May-September & Whenever CB ≥40% Full of Trash/Debris
CPS	VERONA ST (NW CORNER)	S WOODS AV	CO	CO	10/19/2011 to 03/16/2012	1915171	300	LACFCD	LACFCD	Once Between May-September & Whenever CB ≥40% Full of Trash/Debris
CPS	S VANCUVER AV (NW CORNER)	VERONA ST	CO	CO	10/19/2011 to 03/16/2012	1915172	300	LACFCD	LACFCD	Once Between May-September & Whenever CB ≥40% Full of Trash/Debris
CPS	S WOODS AV (NE CORNER)	VERONA ST	CO	CO	10/19/2011 to 03/16/2012	1915173	300	LACFCD	LACFCD	Once Between May-September & Whenever CB ≥40% Full of Trash/Debris
CPS	VERONA ST (NW CORNER)	S ATLANTIC BL	CO	CO	10/19/2011 to 03/16/2012	1915176	300	LACFCD	LACFCD	Once Between May-September & Whenever CB ≥40% Full of Trash/Debris
CPS	VERONA ST (SW CORNER)	AMALIA AV	CO	CO	10/19/2011 to 03/16/2012	1915177	300	LACFCD	LACFCD	Once Between May-September & Whenever CB ≥40% Full of Trash/Debris
CPS	AMALIA AV (NW CORNER)	VERONA ST	CO	CO	10/19/2011 to 03/16/2012	1915178	300	LACFCD	LACFCD	Once Between May-September & Whenever CB ≥40% Full of Trash/Debris
CPS	AMALIA AV (NE CORNER)	VERONA ST	CO	CO	10/19/2011 to 03/16/2012	1915179	300	LACFCD	LACFCD	Once Between May-September & Whenever CB ≥40% Full of Trash/Debris
CPS	S HILLVIEW AV (NW CORNER)	VERONA ST	CO	CO	10/19/2011 to 03/16/2012	1915180	300	LACFCD	LACFCD	Once Between May-September & Whenever CB ≥40% Full of Trash/Debris
CPS	S HILLVIEW AV (NE CORNER)	VERONA ST	CO	CO	10/19/2011 to 03/16/2012	1915181	300	LACFCD	LACFCD	Once Between May-September & Whenever CB ≥40% Full of Trash/Debris
CPS	VERONA ST (NW CORNER)	S HILLVIEW AV	CO	CO	10/19/2011 to 03/16/2012	1915182	300	LACFCD	LACFCD	Once Between May-September & Whenever CB ≥40% Full of Trash/Debris
CPS	E OLYMPIC BL (NW CORNER)	GOODRICH BL	CO	CO	10/19/2011 to 03/16/2012	1915186	300	LACFCD	LACFCD	Once Between May-September & Whenever CB ≥40% Full of Trash/Debris
CPS	GOODRICH BL (NW CORNER)	E OLYMPIC BL	CO	CO	10/19/2011 to 03/16/2012	1915187	303	LACFCD	LACFCD	Once Between May-September & Whenever CB ≥40% Full of Trash/Debris
CPS	TELEGRAPH RD (NE CORNER)	S WOODS AV	CO	CO	10/19/2011 to 03/16/2012	1915195	300	LACFCD	LACFCD	Once Between May-September & Whenever CB ≥40% Full of Trash/Debris
CPS	ATLANTIC BL (NW CORNER)	TELEGRAPH RD	CO	CO	10/19/2011 to 03/16/2012	1915196	300	LACFCD	LACFCD	Once Between May-September & Whenever CB ≥40% Full of Trash/Debris
CPS	ATLANTIC BL (NE CORNER)	GOODRICH BL	CO	CO	10/19/2011 to 03/16/2012	1915197	300	LACFCD	LACFCD	Once Between May-September & Whenever CB ≥40% Full of Trash/Debris
CPS	GOODRICH BL (NW CORNER)	TELEGRAPH RD	CO	CO	10/19/2011 to 03/16/2012	1915198	300	LACFCD	LACFCD	Once Between May-September & Whenever CB ≥40% Full of Trash/Debris
CPS	E NORTHSIDE DR (NE CORNER)	SAYBROOK AV	CO	CO	10/19/2011 to 03/16/2012	1915289	300	LACFCD	LACFCD	Once Between May-September & Whenever CB ≥40% Full of Trash/Debris
CPS	E NORTHSIDE DR (SE CORNER)	SAYBROOK AV	CO	CO	10/19/2011 to 03/16/2012	1915290	300	LACFCD	LACFCD	Once Between May-September & Whenever CB ≥40% Full of Trash/Debris

Part VI.E.5.c.i -
Monitoring and Reporting Requirements
L.A. County MS4 Permit
County of Los Angeles

Certified Full Capture Systems Database

Date: 09/22/2016
Reporting Year: 2016
Prepared By:AN

Col. 1	Col. 2	Col. 3	Col. 4	Col. 5	Col. 6	Col. 7	Col. 8	Col. 9	Col. 10	Col. 11
Certified FCD(s) Installed	FCD Location	Nearest Cross Street	FCD Owner	FCD Maintained By	FCD Installation Date	CB ID No. Served by FCD	CB Type	CB Owner	CB Maintained By	Frequency of FCD Maintenance and other O&M comments
CPS	SAYBROOK AV (NE CORNER)	E NORTHSIDE DR	CO	CO	10/19/2011 to 03/16/2012	1915291	300	LACFCD	LACFCD	Once Between May-September & Whenever CB ≥40% Full of Trash/Debris
CPS	SAYBROOK AV (NW CORNER)	E NORTHSIDE DR	CO	CO	10/19/2011 to 03/16/2012	1915292	300	LACFCD	LACFCD	Once Between May-September & Whenever CB ≥40% Full of Trash/Debris
CPS	E OLYMPIC BLVD (N CORNER)	SAYBROOK AV	CO	CO	10/19/2011 to 03/16/2012	1915293	300	LACFCD	LACFCD	Once Between May-September & Whenever CB ≥40% Full of Trash/Debris
CPS	E OLYMPIC BLVD (SE CORNER)	SAYBROOK AV	CO	CO	10/19/2011 to 03/16/2012	1915294	300	LACFCD	LACFCD	Once Between May-September & Whenever CB ≥40% Full of Trash/Debris
CPS	SAYBROOK AV (NE CORNER)	E SOUTHSICE DR	CO	CO	10/19/2011 to 03/16/2012	1915295	300	LACFCD	LACFCD	Once Between May-September & Whenever CB ≥40% Full of Trash/Debris
CPS	E SOUTHSICE DR (NE CORNER)	SAYBROOK AV	CO	CO	10/19/2011 to 03/16/2012	1915296	300	LACFCD	LACFCD	Once Between May-September & Whenever CB ≥40% Full of Trash/Debris
CPS	E SOUTHSICE DR (SE CORNER)	SAYBROOK AV	CO	CO	10/19/2011 to 03/16/2012	1915297	300	LACFCD	LACFCD	Once Between May-September & Whenever CB ≥40% Full of Trash/Debris
CPS	E HEREFORD AV (NE CORNER)	SERVER AV	CO	CO	10/19/2011 to 03/16/2012	1915298	300	LACFCD	LACFCD	Once Between May-September & Whenever CB ≥40% Full of Trash/Debris
CPS	SERVER AV (E CORNER)	SERVER AV	CO	CO	10/19/2011 to 03/16/2012	1915299	300	LACFCD	LACFCD	Once Between May-September & Whenever CB ≥40% Full of Trash/Debris
CPS	SERVER AV (NW CORNER)	E HEREFORD AV	CO	CO	10/19/2011 to 03/16/2012	1915300	300	LACFCD	LACFCD	Once Between May-September & Whenever CB ≥40% Full of Trash/Debris
CPS	SAYBROOK AV (NE CORNER)	E HEREFORD AV	CO	CO	10/19/2011 to 03/16/2012	1915301	300	LACFCD	LACFCD	Once Between May-September & Whenever CB ≥40% Full of Trash/Debris
CPS	SAYBROOK AV (NW CORNER)	E HEREFORD AV	CO	CO	10/19/2011 to 03/16/2012	1915302	300	LACFCD	LACFCD	Once Between May-September & Whenever CB ≥40% Full of Trash/Debris
CPS	E HEREFORD AV (NE CORNER)	SAYBROOK AV	CO	CO	10/19/2011 to 03/16/2012	1915303	300	LACFCD	LACFCD	Once Between May-September & Whenever CB ≥40% Full of Trash/Debris
CPS	E HEREFORD AV (SE CORNER)	SAYBROOK AV	CO	CO	10/19/2011 to 03/16/2012	1915304	300	LACFCD	LACFCD	Once Between May-September & Whenever CB ≥40% Full of Trash/Debris
CPS	E HEREFORD AV (NE CORNER)	S WESTSIDE DR	CO	CO	10/19/2011 to 03/16/2012	1915305	300	LACFCD	LACFCD	Once Between May-September & Whenever CB ≥40% Full of Trash/Debris
CPS	E HEREFORD AV (SE CORNER)	S WESTSIDE DR	CO	CO	10/19/2011 to 03/16/2012	1915306	300	LACFCD	LACFCD	Once Between May-September & Whenever CB ≥40% Full of Trash/Debris
CPS	S WESTSIDE DR (NE CORNER)	FERGUSON DR	CO	CO	10/19/2011 to 03/16/2012	1915307	300	LACFCD	LACFCD	Once Between May-September & Whenever CB ≥40% Full of Trash/Debris
CPS	FERGUSON DR (NE CORNER)	S WESTSIDE DR	CO	CO	10/19/2011 to 03/16/2012	1915308	300	LACFCD	LACFCD	Once Between May-September & Whenever CB ≥40% Full of Trash/Debris
CPS	HENDRICKS AV (NE CORNER)	FERGUSON DR	CO	CO	10/19/2011 to 03/16/2012	1915311	300	LACFCD	LACFCD	Once Between May-September & Whenever CB ≥40% Full of Trash/Debris
CPS	FERGUSON DR (NW CORNER)	HENDRICKS AV	CO	CO	10/19/2011 to 03/16/2012	1915312	300	LACFCD	LACFCD	Once Between May-September & Whenever CB ≥40% Full of Trash/Debris
CPS	FERGUSON DR (NE CORNER)	HENDRICKS AV	CO	CO	10/19/2011 to 03/16/2012	1915313	300	LACFCD	LACFCD	Once Between May-September & Whenever CB ≥40% Full of Trash/Debris
CPS	FERGUSON DR (NE CORNER)	HENDRICKS AV	CO	CO	10/19/2011 to 03/16/2012	1915315	300	LACFCD	LACFCD	Once Between May-September & Whenever CB ≥40% Full of Trash/Debris
CPS	FERGUSON DR (NE CORNER)	HENDRICKS AV	CO	CO	10/19/2011 to 03/16/2012	1915316	300	LACFCD	LACFCD	Once Between May-September & Whenever CB ≥40% Full of Trash/Debris
CPS	FERGUSON DR (NE CORNER)	HENDRICKS AV	CO	CO	10/19/2011 to 03/16/2012	1915319	300	LACFCD	LACFCD	Once Between May-September & Whenever CB ≥40% Full of Trash/Debris
CPS	HENDRICKS AV (NE CORNER)	E HEREFORD AV	CO	CO	10/19/2011 to 03/16/2012	1915320	300	LACFCD	LACFCD	Once Between May-September & Whenever CB ≥40% Full of Trash/Debris
CPS	E HEREFORD AV (NE CORNER)	HENDRICKS AV	CO	CO	10/19/2011 to 03/16/2012	1915321	300	LACFCD	LACFCD	Once Between May-September & Whenever CB ≥40% Full of Trash/Debris
CPS	HENDRICKS AV (SE CORNER)	E SOUTHSIDE DR	CO	CO	10/19/2011 to 03/16/2012	1915322	300	LACFCD	LACFCD	Once Between May-September & Whenever CB ≥40% Full of Trash/Debris
CPS	HENDRICKS AV (W CORNER)	E SOUTHSIDE DR	CO	CO	10/19/2011 to 03/16/2012	1915323	300	LACFCD	LACFCD	Once Between May-September & Whenever CB ≥40% Full of Trash/Debris
CPS	HENDRICKS AV (E CORNER)	E SOUTHSIDE DR	CO	CO	10/19/2011 to 03/16/2012	1915324	300	LACFCD	LACFCD	Once Between May-September & Whenever CB ≥40% Full of Trash/Debris
CPS	E HEREFORD AV (SE CORNER)	HENDRICKS AV	CO	CO	10/19/2011 to 03/16/2012	1915326	300	LACFCD	LACFCD	Once Between May-September & Whenever CB ≥40% Full of Trash/Debris
CPS	GLOUCESTER ST (SE CORNER)	HENDRICKS AV	CO	CO	10/19/2011 to 03/16/2012	1915327	300	LACFCD	LACFCD	Once Between May-September & Whenever CB ≥40% Full of Trash/Debris
CPS	GLOUCESTER ST (NE CORNER)	HENDRICKS AV	CO	CO	10/19/2011 to 03/16/2012	1915328	300	LACFCD	LACFCD	Once Between May-September & Whenever CB ≥40% Full of Trash/Debris
CPS	HENDRICKS AV (NW CORNER)	GLOUCESTER ST	CO	CO	10/19/2011 to 03/16/2012	1915329	300	LACFCD	LACFCD	Once Between May-September & Whenever CB ≥40% Full of Trash/Debris
CPS	HENDRICKS AV (NE CORNER)	GLOUCESTER ST	CO	CO	10/19/2011 to 03/16/2012	1915330	300	LACFCD	LACFCD	Once Between May-September & Whenever CB ≥40% Full of Trash/Debris
CPS	FAIRFIELD ST (SE CORNER)	HENDRICKS AV	CO	CO	10/19/2011 to 03/16/2012	1915331	300	LACFCD	LACFCD	Once Between May-September & Whenever CB ≥40% Full of Trash/Debris
CPS	FAIRFIELD ST (NE CORNER)	HENDRICKS AV	CO	CO	10/19/2011 to 03/16/2012	1915332	300	LACFCD	LACFCD	Once Between May-September & Whenever CB ≥40% Full of Trash/Debris
CPS	HENDRICKS AV (NE CORNER)	FAIRFIELD ST	CO	CO	10/19/2011 to 03/16/2012	1915333	300	LACFCD	LACFCD	Once Between May-September & Whenever CB ≥40% Full of Trash/Debris
CPS	E OLYMPIC BL (NE CORNER)	HENRICKS AV	CO	CO	10/19/2011 to 03/16/2012	1915336	300	LACFCD	LACFCD	Once Between May-September & Whenever CB ≥40% Full of Trash/Debris
CPS	S COOLIDGE WAY (W CORNER)	CLAREDON ST	CO	CO	10/19/2011 to 03/16/2012	1915343	300	LACFCD	LACFCD	Once Between May-September & Whenever CB ≥40% Full of Trash/Debris
CPS	S COOLIDGE WAY (SE CORNER)	CLAREDON ST	CO	CO	10/19/2011 to 03/16/2012	1915344	300	LACFCD	LACFCD	Once Between May-September & Whenever CB ≥40% Full of Trash/Debris
CPS	E SOUTHSIDE DR (NE CORNER)	E HERFORD DR	CO	CO	10/19/2011 to 03/16/2012	1915345	300	LACFCD	LACFCD	Once Between May-September & Whenever CB ≥40% Full of Trash/Debris
CPS	E SOUTHSIDE DR (NW CORNER)	S COOLIDGE WAY	CO	CO	10/19/2011 to 03/16/2012	1915347	300	LACFCD	LACFCD	Once Between May-September & Whenever CB ≥40% Full of Trash/Debris
CPS	E HEREFORD AV (NE CORNER)	S COOLIDGE WAY	CO	CO	10/19/2011 to 03/16/2012	1915348	300	LACFCD	LACFCD	Once Between May-September & Whenever CB ≥40% Full of Trash/Debris
CPS	S COOLIDGE WAY (W CORNER)	S COOLIDGE WAY	CO	CO	10/19/2011 to 03/16/2012	1915349	300	LACFCD	LACFCD	Once Between May-September & Whenever CB ≥40% Full of Trash/Debris
CPS	E HEREFORD AV (SE CORNER)	S COOLIDGE WAY	CO	CO	10/19/2011 to 03/16/2012	1915351	300	LACFCD	LACFCD	Once Between May-September & Whenever CB ≥40% Full of Trash/Debris
CPS	E HEREFORD AV (SW CORNER)	S COOLIDGE WAY	CO	CO	10/19/2011 to 03/16/2012	1915352	300	LACFCD	LACFCD	Once Between May-September & Whenever CB ≥40% Full of Trash/Debris
CPS	ELTON AV (NE CORNER)	FERGUSON DR	CO	CO	10/19/2011 to 03/16/2012	1915353	300	LACFCD	LACFCD	Once Between May-September & Whenever CB ≥40% Full of Trash/Debris
CPS	FERGUSON DR (NE CORNER)	ELTON AV	CO	CO	10/19/2011 to 03/16/2012	1915354	300	LACFCD	LACFCD	Once Between May-September & Whenever CB ≥40% Full of Trash/Debris
CPS	FERGUSON DR (NW CORNER)	HENDRICKS AV	CO	CO	10/19/2011 to 03/16/2012	1915355	300	LACFCD	LACFCD	Once Between May-September & Whenever CB ≥40% Full of Trash/Debris
CPS	GASPAR AV (NE CORNER)	FERGUSON DR	CO	CO	10/19/2011 to 03/16/2012	1915357	300	LACFCD	LACFCD	Once Between May-September & Whenever CB ≥40% Full of Trash/Debris
CPS	GASPAR AV (NW CORNER)	FERGUSON DR	CO	CO	10/19/2011 to 03/16/2012	1915358	300	LACFCD	LACFCD	Once Between May-September & Whenever CB ≥40% Full of Trash/Debris
CPS	SIMMONS AV (NW CORNER)	FERGUSON DR	CO	CO	10/19/2011 to 03/16/2012	1915360	300	LACFCD	LACFCD	Once Between May-September & Whenever CB ≥40% Full of Trash/Debris
CPS	SIMMONS AV (NE CORNER)	FERGUSON DR	CO	CO	10/19/2011 to 03/16/2012	1915361	300	LACFCD	LACFCD	Once Between May-September & Whenever CB ≥40% Full of Trash/Debris
CPS	FERGUSON DR (NE CORNER)	SIMMONS AV	CO	CO	10/19/2011 to 03/16/2012	1915362	300	LACFCD	LACFCD	Once Between May-September & Whenever CB ≥40% Full of Trash/Debris
CPS	WHITTIER BL (SE CORNER)	HENRICKS AV	CO	CO	10/19/2011 to 03/16/2012	1915400	300	LACFCD	LACFCD	Once Between May-September & Whenever CB ≥40% Full of Trash/Debris
CPS	E HEREFORD AV (NE CORNER)	S COOLIDGE WAY	CO	CO	10/19/2011 to 03/16/2012	1915403	300	LACFCD	LACFCD	Once Between May-September & Whenever CB ≥40% Full of Trash/Debris
CPS	FERGUSON DR (NE CORNER)	GASPAR AV	CO	CO	10/19/2011 to 03/16/2012	1915404	300	LACFCD	LACFCD	Once Between May-September & Whenever CB ≥40% Full of Trash/Debris
CPS	S WESTSIDE DR (NE CORNER)	E HEREFORD AV	CO	CO	10/19/2011 to 03/16/2012	1915405	300	LACFCD	LACFCD	Once Between May-September & Whenever CB ≥40% Full of Trash/Debris
CPS	S WESTSIDE DR (NW CORNER)	E HEREFORD AV	CO	CO	10/19/2011 to 03/16/2012	1915406	300	LACFCD	LACFCD	Once Between May-September & Whenever CB ≥40% Full of Trash/Debris
CPS	E OLYMPIC BL (NE CORNER)	S FERRIS AV	CO	CO	10/19/2011 to 03/16/2012	1915416	300	LACFCD	LACFCD	Once Between May-September & Whenever CB ≥40% Full of Trash/Debris
CPS	CLELA AV (NW CORNER)	E OLYMPIC BL	CO	CO	10/19/2011 to 03/16/2012	1915417	300	LACFCD	LACFCD	Once Between May-September & Whenever CB ≥40% Full of Trash/Debris
CPS	FERGUSON DR (NE CORNER)	NAIRN AV	CO	CO	10/19/2011 to 03/16/2012	1915420	300	LACFCD	LACFCD	Once Between May-September & Whenever CB ≥40% Full of Trash/Debris
CPS	TELEGRAPH RD (NE CORNER)	S VANCOUVER AV	CO	CO	10/19/2011 to 03/16/2012	1915422	300	CO	LACFCD	Once Between May-September & Whenever CB ≥40% Full of Trash/Debris
CPS	S VANCOUVER AV (NE CORNER)	TELEGRAPH RD	CO	CO	10/19/2011 to 03/16/2012	1915423	300	CO	LACFCD	Once Between May-September & Whenever CB ≥40% Full of Trash/Debris
CPS	S VANCOUVER AV (NW CORNER)	TELEGRAPH RD	CO	CO	10/19/2011 to 03/16/2012	1915424	300	CO	LACFCD	Once Between May-September & Whenever CB ≥40% Full of Trash/Debris
CPS	S VANCOUVER AV (NW CORNER)	TELEGRAPH RD	CO	CO	10/19/2011 to 03/16/2012	1915425	300	CO	LACFCD	Once Between May-September & Whenever CB ≥40% Full of Trash/Debris
CPS	TELEGRAPH RD (NW CORNER)	S VANCOUVER AV	CO	CO	10/19/2011 to 03/16/2012	1915426	302	CO	LACFCD	Once Between May-September & Whenever CB ≥40% Full of Trash/Debris
CPS	NAIRN AV (NE CORNER)	FERGUSON DR	CO	CO	10/19/2011 to 03/16/2012	1915435	300	LACFCD	LACFCD	Once Between May-September & Whenever CB ≥40% Full of Trash/Debris
CPS	PARKMAN AV (NE CORNER)	LAKE AV	CO	CO	10/19/2011 to 03/16/2012	1960007	302	LACFCD	LACFCD	Once Between May-September & Whenever CB ≥40% Full of Trash/Debris
CPS	LAKE AV (NE CORNER)	PARKMAN AV	CO	CO	10/19/2011 to 03/16/2012	1960008	302	LACFCD	LACFCD	Once Between May-September & Whenever CB ≥40% Full of Trash/Debris

Part VI.E.5.c.i -
Monitoring and Reporting Requirements
L.A. County MS4 Permit
County of Los Angeles

Certified Full Capture Systems Database

Date: 09/22/2016
Reporting Year: 2016
Prepared By:AN

Col. 1	Col. 2	Col. 3	Col. 4	Col. 5	Col. 6	Col. 7	Col. 8	Col. 9	Col. 10	Col. 11
Certified FCD(s) Installed	FCD Location	Nearest Cross Street	FCD Owner	FCD Maintained By	FCD Installation Date	CB ID No. Served by FCD	CB Type	CB Owner	CB Maintained By	Frequency of FCD Maintenance and other O&M comments
CPS	WAPELLO ST (SW CORNER)	LAKE AV	CO	CO	10/19/2011 to 03/16/2012	1960046	300	LACFCD	LACFCD	Once Between May-September & Whenever CB ≥40% Full of Trash/Debris
CPS	ALTA VISTA DR (NE CORNER)	LAKE AV	CO	CO	10/19/2011 to 03/16/2012	1960047	301	CO	LACFCD	Once Between May-September & Whenever CB ≥40% Full of Trash/Debris
CPS	MAIDEN LN (NE CORNER)	N MOUNT CURVE AV	CO	CO	10/19/2011 to 03/16/2012	1960078	302	LACFCD	LACFCD	Once Between May-September & Whenever CB ≥40% Full of Trash/Debris
CPS	E PALM ST (N CORNER)	MAIDEN LN	CO	CO	10/19/2011 to 03/16/2012	1960081	301	CO	LACFCD	Once Between May-September & Whenever CB ≥40% Full of Trash/Debris
CPS	E POPPYFIELDS DR (SE CORNER)	LAKE AV	CO	CO	10/19/2011 to 03/16/2012	1960083	301	LACFCD	LACFCD	Once Between May-September & Whenever CB ≥40% Full of Trash/Debris
CPS	E POPPYFIELDS DR (NW CORNER)	LAKE AV	CO	CO	10/19/2011 to 03/16/2012	1960086	300	LACFCD	LACFCD	Once Between May-September & Whenever CB ≥40% Full of Trash/Debris
CPS	E ALTADENA DR (NW CORNER)	CREST DR	CO	CO	10/19/2011 to 03/16/2012	1960089	303	LACFCD	LACFCD	Once Between May-September & Whenever CB ≥40% Full of Trash/Debris
CPS	E ALTADENA DR (S CORNER)	CREST DR	CO	CO	10/19/2011 to 03/16/2012	1960091	300	LACFCD	LACFCD	Once Between May-September & Whenever CB ≥40% Full of Trash/Debris
CPS	ZANE GREY TER (SE CORNER)	E LOMA ALTA DR	CO	CO	10/19/2011 to 03/16/2012	1960099	302	CO	LACFCD	Once Between May-September & Whenever CB ≥40% Full of Trash/Debris
CPS	WOODGLEN LN (N CORNER)	WINTER HEAVEN LN	CO	CO	10/19/2011 to 03/16/2012	1960102	300	CO	LACFCD	Once Between May-September & Whenever CB ≥40% Full of Trash/Debris
CPS	E ALTADENA DR (NW CORNER)	N ALLEN AV	CO	CO	10/19/2011 to 03/16/2012	1960122	302	LACFCD	LACFCD	Once Between May-September & Whenever CB ≥40% Full of Trash/Debris
CPS	GLEN CANYON RD (SW CORNER)	N ROOSEVELT AV	CO	CO	10/19/2011 to 03/16/2012	1961030	300	LACFCD	LACFCD	Once Between May-September & Whenever CB ≥40% Full of Trash/Debris
CPS	GLEN CANYON RD (NW CORNER)	N ROOSEVELT AV	CO	CO	10/19/2011 to 03/16/2012	1961031	300	LACFCD	LACFCD	Once Between May-September & Whenever CB ≥40% Full of Trash/Debris
CPS	N GRAND OAKS AV (NW CORNER)	GLEN CANYON RD	CO	CO	10/19/2011 to 03/16/2012	1961035	301	LACFCD	LACFCD	Once Between May-September & Whenever CB ≥40% Full of Trash/Debris
CPS	MORADA PL (SW CORNER)	SINALOA AV	CO	CO	10/19/2011 to 03/16/2012	1961038	300	LACFCD	LACFCD	Once Between May-September & Whenever CB ≥40% Full of Trash/Debris
CPS	N HILL AV (E CORNER)	MORADA PL	CO	CO	10/19/2011 to 03/16/2012	1961042	300	LACFCD	LACFCD	Once Between May-September & Whenever CB ≥40% Full of Trash/Debris
CPS	E MENDOCINO ST (S CORNER)	HIGHLAND AV	CO	CO	10/19/2011 to 03/16/2012	1961051	300	LACFCD	LACFCD	Once Between May-September & Whenever CB ≥40% Full of Trash/Debris
CPS	GANESHA AV (NE CORNER)	E MENDOCINO ST	CO	CO	10/19/2011 to 03/16/2012	1961056	302	LACFCD	LACFCD	Once Between May-September & Whenever CB ≥40% Full of Trash/Debris
CPS	E MARIPOSA ST (NW CORNER)	LAKE AV	CO	CO	10/19/2011 to 03/16/2012	1961067	305	LACFCD	LACFCD	Once Between May-September & Whenever CB ≥40% Full of Trash/Debris
CPS	E MARIPOSA ST (NW CORNER)	LAKE AV	CO	CO	10/19/2011 to 03/16/2012	1961068	305	LACFCD	LACFCD	Once Between May-September & Whenever CB ≥40% Full of Trash/Debris
CPS	MORADA PL (NE CORNER)	N LAKE AV	CO	CO	10/19/2011 to 03/16/2012	1961105	303	LACFCD	LACFCD	Once Between May-September & Whenever CB ≥40% Full of Trash/Debris
CPS	N LAKE AV (NW CORNER)	MORADA PL	CO	CO	10/19/2011 to 03/16/2012	1961107	301	LACFCD	LACFCD	Once Between May-September & Whenever CB ≥40% Full of Trash/Debris
CPS	ALAMEDA ST (SW CORNER)	CRAWFORD AV	CO	CO	10/19/2011 to 03/16/2012	1961108	300	LACFCD	LACFCD	Once Between May-September & Whenever CB ≥40% Full of Trash/Debris
CPS	N LAKE AV (NE CORNER)	E WOODBURY RD	CO	CO	10/19/2011 to 03/16/2012	1961145	302	LACFCD	LACFCD	Once Between May-September & Whenever CB ≥40% Full of Trash/Debris
CPS	N ROOSEVELT AV (NE CORNER)	NEW YORK DR	CO	CO	10/19/2011 to 03/16/2012	1961204	300	LACFCD	LACFCD	Once Between May-September & Whenever CB ≥40% Full of Trash/Debris
CPS	N ROOSEVELT AV (NW CORNER)	NEW YORK DR	CO	CO	10/19/2011 to 03/16/2012	1961205	300	LACFCD	LACFCD	Once Between May-September & Whenever CB ≥40% Full of Trash/Debris
CPS	N GRAN OAKS AV (NW CORNER)	NEW YORK DR	CO	CO	10/19/2011 to 03/16/2012	1961209	300	LACFCD	LACFCD	Once Between May-September & Whenever CB ≥40% Full of Trash/Debris
CPS	NEW YORK DR (NE CORNER)	PEPPER DR	CO	CO	10/19/2011 to 03/16/2012	1961213	300	LACFCD	LACFCD	Once Between May-September & Whenever CB ≥40% Full of Trash/Debris
CPS	PEPPER DR (NW CORNER)	NEW YORK DR	CO	CO	10/19/2011 to 03/16/2012	1961215	300	LACFCD	LACFCD	Once Between May-September & Whenever CB ≥40% Full of Trash/Debris
CPS	BRAEBURN RD (SW CORNER)	MENDOCINO LN	CO	CO	10/19/2011 to 03/16/2012	1961255	301	LACFCD	LACFCD	Once Between May-September & Whenever CB ≥40% Full of Trash/Debris
CPS	MENDOCINO LN (SE CORNER)	BRAEBURN RD	CO	CO	10/19/2011 to 03/16/2012	1961258	301	LACFCD	LACFCD	Once Between May-September & Whenever CB ≥40% Full of Trash/Debris
CPS	E HEREFORD DR (NE CORNER)	S GARFIELD AV	CO	CO	10/19/2011 to 03/16/2012	1969270	300	LACFCD	LACFCD	Once Between May-September & Whenever CB ≥40% Full of Trash/Debris
CPS	S GARFIELD AV (E CORNER)	E HEREFORD DR	CO	CO	10/19/2011 to 03/16/2012	1969271	300	LACFCD	LACFCD	Once Between May-September & Whenever CB ≥40% Full of Trash/Debris
CPS	S GARFIELD AV (W CORNER)	E HEREFORD DR	CO	CO	10/19/2011 to 03/16/2012	1969272	300	LACFCD	LACFCD	Once Between May-September & Whenever CB ≥40% Full of Trash/Debris
CPS	E HEREFORD DR (SW CORNER)	S GARFIELD AV	CO	CO	10/19/2011 to 03/16/2012	1969273	300	LACFCD	LACFCD	Once Between May-September & Whenever CB ≥40% Full of Trash/Debris
CPS	E HEREFORD DR (N CORNER)	S GARFIELD AV	CO	CO	10/19/2011 to 03/16/2012	1969274	300	LACFCD	LACFCD	Once Between May-September & Whenever CB ≥40% Full of Trash/Debris
CPS	GARFIELD AV (NW CORNER)	FERGUSON DR	CO	CO	10/19/2011 to 03/16/2012	1969459	300	LACFCD	LACFCD	Once Between May-September & Whenever CB ≥40% Full of Trash/Debris
CPS	GARFIELD AV (NE CORNER)	FERGUSON DR	CO	CO	10/19/2011 to 03/16/2012	1969460	300	LACFCD	LACFCD	Once Between May-September & Whenever CB ≥40% Full of Trash/Debris
CPS	COOLIDGE AV (NW CORNER)	NEW YORK DR	CO	CO	10/19/2011 to 03/16/2012	2014018	301	LACFCD	LACFCD	Once Between May-September & Whenever CB ≥40% Full of Trash/Debris
CPS	COOLIDGE AV (NE CORNER)	NEW YORK DR	CO	CO	10/19/2011 to 03/16/2012	2014020	300	LACFCD	LACFCD	Once Between May-September & Whenever CB ≥40% Full of Trash/Debris
CPS	VILLA HIGHLANS DR (NE CORNER)	VILLA KNOLLS DR	CO	CO	10/19/2011 to 03/16/2012	2014041	300	CO	LACFCD	Once Between May-September & Whenever CB ≥40% Full of Trash/Debris
CPS	VILLA HIGHLANS DR (NW CORNER)	VILLA KNOLLS DR	CO	CO	10/19/2011 to 03/16/2012	2014042	300	CO	LACFCD	Once Between May-September & Whenever CB ≥40% Full of Trash/Debris
CPS	VILLA MESA DR (W CORNER)	VILLA RICA DR	CO	CO	10/19/2011 to 03/16/2012	2014044	300	CO	LACFCD	Once Between May-September & Whenever CB ≥40% Full of Trash/Debris
CPS	EDGECLIFF LN (S CORNER)	VILLA KNOLLS DR	CO	CO	10/19/2011 to 03/16/2012	2014066	300	LACFCD	LACFCD	Once Between May-September & Whenever CB ≥40% Full of Trash/Debris
CPS	GLEN CANYON RD (SW CORNER)	HARDING AV	CO	CO	10/19/2011 to 03/16/2012	2014094	301	LACFCD	LACFCD	Once Between May-September & Whenever CB ≥40% Full of Trash/Debris
CPS	GLEN CANYON RD (N CORNER)	HARDING AV	CO	CO	10/19/2011 to 03/16/2012	2014095	301	LACFCD	LACFCD	Once Between May-September & Whenever CB ≥40% Full of Trash/Debris
CPS	N ALTADENA DR (NW CORNER)	GLEN CANYON RD	CO	CO	10/19/2011 to 03/16/2012	2014096	302	LACFCD	LACFCD	Once Between May-September & Whenever CB ≥40% Full of Trash/Debris
CPS	N ALTADENA DR (NW CORNER)	GLEN CANYON RD	CO	CO	10/19/2011 to 03/16/2012	2014097	301	LACFCD	LACFCD	Once Between May-September & Whenever CB ≥40% Full of Trash/Debris
CPS	SIERRA MADRE VILLA AV (NE CORNER)	NEW YORK DR	CO	CO	10/19/2011 to 03/16/2012	2015328	300	CO	LACFCD	Once Between May-September & Whenever CB ≥40% Full of Trash/Debris
CPS	SIERRA MADRE VILLA AV (E CORNER)	NEW YORK DR	CO	CO	10/19/2011 to 03/16/2012	2015997	302	LACFCD	LACFCD	Once Between May-September & Whenever CB ≥40% Full of Trash/Debris
CPS	SIERRA MADRE VILLA AV (E CORNER)	NEW YORK DR	CO	CO	10/19/2011 to 03/16/2012	2015998	302	LACFCD	LACFCD	Once Between May-September & Whenever CB ≥40% Full of Trash/Debris
CPS	SIERRA MADRE VILLA AV (E CORNER)	NEW YORK DR	CO	CO	10/19/2011 to 03/16/2012	2015999	302	LACFCD	LACFCD	Once Between May-September & Whenever CB ≥40% Full of Trash/Debris
CPS	S LOTUS AV (NW CORNER)	E GREEN ST	CO	CO	10/19/2011 to 03/16/2012	2016387	300	LACFCD	LACFCD	Once Between May-September & Whenever CB ≥40% Full of Trash/Debris
CPS	PATAMOUNT DR (NW CORNER)	ARROYO DR	CO	CO	10/19/2011 to 03/16/2012	2021039	302	LACFCD	LACFCD	Once Between May-September & Whenever CB ≥40% Full of Trash/Debris
CPS	S KERN AV (NE CORNER)	TELEGRAPH RD	CO	CO	10/19/2011 to 03/16/2012	1915189	303	CO	LACFCD	Once Between May-September & Whenever CB ≥40% Full of Trash/Debris
CPS	SIERRA MADRE VILLA AV (NE CORNER)	NEW YORK DR	CO	CO	10/19/2011 to 03/16/2012	2015346		CO	LACFCD	Once Between May-September & Whenever CB ≥40% Full of Trash/Debris
CPS	SIERRA MADRE VILLA AV (NE CORNER)	NEW YORK DR	CO	CO	10/19/2011 to 03/16/2012	2015347		CO	LACFCD	Once Between May-September & Whenever CB ≥40% Full of Trash/Debris
CPS	S SADLER AVE (EAST)	VIA CAMPO	CO	CO	10/19/2011 to 03/16/2012	1914202		LACFCD	LACFCD	Once Between May-September & Whenever CB ≥40% Full of Trash/Debris
CPS	FLORAL DR (WN CORNER)	N RECORD AVE	CO	CO	10/19/2011 to 03/16/2012	1860017		CO	LACFCD	Once Between May-September & Whenever CB ≥40% Full of Trash/Debris
CPS	E ALTADENA DR (WN CORNER)	CREST DR	CO	CO	10/19/2011 to 03/16/2012	1960154		LACFCD	LACFCD	Once Between May-September & Whenever CB ≥40% Full of Trash/Debris
CPS	E 6TH ST (EN CORNER)	S DITMAN AVE	CO	CO	10/19/2011 to 03/16/2012	1860201	300	LACFCD	LACFCD	Once Between May-September & Whenever CB ≥40% Full of Trash/Debris
CPS	PRINCETON ST (EN CORNER)	S DITMAN AVE	CO	CO	10/19/2011 to 03/16/2012	1860207	300	LACFCD	LACFCD	Once Between May-September & Whenever CB ≥40% Full of Trash/Debris
CPS	N MEDNIK AVE (SW CORNER)	DOZIER ST	CO	CO	10/19/2011 to 03/16/2012	1914054	300	LACFCD	LACFCD	Once Between May-September & Whenever CB ≥40% Full of Trash/Debris
CPS	UNION PACIFIC (SE CORNER)	INDIANA	CO	CO	12/02/2010 to 03/04/2011	1861132		LACFCD	LACFCD	Once Between May-September & Whenever CB ≥40% Full of Trash/Debris
CPS	WHITTIER (SW CORNER)	GOODRICH	CO	CO	12/02/2010 to 03/04/2011	1915078		LACFCD	LACFCD	Once Between May-September & Whenever CB ≥40% Full of Trash/Debris
CPS	W 106TH ST (N CORNER)	DENKER AV	CO	CO	12/08/2009 to 07/08/2010	1645028	300	LACFCD	LACFCD	Once Between May-September & Whenever CB ≥40% Full of Trash/Debris
CPS	W 106TH ST (S CORNER)	DENKER AV	CO	CO	12/08/2009 to 07/08/2010	1645029	300	LACFCD	LACFCD	Once Between May-September & Whenever CB ≥40% Full of Trash/Debris
CPS	VERMONT AV (SW CORNER)	CENTURY BLVD	CO	CO	12/08/2009 to 07/08/2010	1699233	305	LACFCD	LACFCD	Once Between May-September & Whenever CB ≥40% Full of Trash/Debris
CPS	W 102ND ST (SW CORNER)	VERMONT AV	CO	CO	12/08/2009 to 07/08/2010	1699370	300	LACFCD	LACFCD	Once Between May-September & Whenever CB ≥40% Full of Trash/Debris
CPS	W 104TH ST (SW CORNER)	VERMONT AV	CO	CO	12/08/2009 to 07/08/2010	1700108	300	LACFCD	LACFCD	Once Between May-September & Whenever CB ≥40% Full of Trash/Debris

Part VI.E.5.c.i -
Monitoring and Reporting Requirements
L.A. County MS4 Permit
County of Los Angeles

Certified Full Capture Systems Database

Date: 09/22/2016
Reporting Year: 2016
Prepared By:AN

Col. 1	Col. 2	Col. 3	Col. 4	Col. 5	Col. 6	Col. 7	Col. 8	Col. 9	Col. 10	Col. 11
Certified FCD(s) Installed	FCD Location	Nearest Cross Street	FCD Owner	FCD Maintained By	FCD Installation Date	CB ID No. Served by FCD	CB Type	CB Owner	CB Maintained By	Frequency of FCD Maintenance and other O&M comments
CPS	W 105TH ST (SW CORNER)	VERMONT AV	CO	CO	12/08/2009 to 07/08/2010	1700238	300	LACFCD	LACFCD	Once Between May-September & Whenever CB ≥40% Full of Trash/Debris
CPS	BUDLONG AV (SW CORNER)	109TH ST	CO	CO	12/08/2009 to 07/08/2010	1700241	300	LACFCD	LACFCD	Once Between May-September & Whenever CB ≥40% Full of Trash/Debris
CPS	BUDLONG AV (SE CORNER)	109TH ST	CO	CO	12/08/2009 to 07/08/2010	1700242	300	LACFCD	LACFCD	Once Between May-September & Whenever CB ≥40% Full of Trash/Debris
CPS	W 109TH PL (S CORNER)	NORMANDIE AV	CO	CO	12/08/2009 to 07/08/2010	1700244	300	LACFCD	LACFCD	Once Between May-September & Whenever CB ≥40% Full of Trash/Debris
CPS	W 109TH PL (S CORNER)	NORMANDIE AV	CO	CO	12/08/2009 to 07/08/2010	1700245	300	LACFCD	LACFCD	Once Between May-September & Whenever CB ≥40% Full of Trash/Debris
CPS	W 109TH PL (NW CORNER)	BUDLONG AV	CO	CO	12/08/2009 to 07/08/2010	1700246	300	LACFCD	LACFCD	Once Between May-September & Whenever CB ≥40% Full of Trash/Debris
CPS	W 109TH PL (SW CORNER)	BUDLONG AV	CO	CO	12/08/2009 to 07/08/2010	1700247	300	LACFCD	LACFCD	Once Between May-September & Whenever CB ≥40% Full of Trash/Debris
CPS	BUDLONG AV (E CORNER)	W 109TH PL	CO	CO	12/08/2009 to 07/08/2010	1700249	300	LACFCD	LACFCD	Once Between May-September & Whenever CB ≥40% Full of Trash/Debris
CPS	PENNSYLVANIA AV (NE CORNER)	FRANCES AV	CO	CO	12/08/2009 to 07/08/2010	1740003	301	LACFCD	LACFCD	Once Between May-September & Whenever CB ≥40% Full of Trash/Debris
CPS	FRANCES AV (SE CORNER)	PENNSYLVANIA AV	CO	CO	12/08/2009 to 07/08/2010	1740004	300	LACFCD	LACFCD	Once Between May-September & Whenever CB ≥40% Full of Trash/Debris
CPS	PENNSYLVANIA AV (E CORNER)	HARMONY PL	CO	CO	12/08/2009 to 07/08/2010	1740006	301	LACFCD	LACFCD	Once Between May-September & Whenever CB ≥40% Full of Trash/Debris
CPS	QUAIL CANYON RD (NE CORNER)	MARKRIDGE RD	CO	CO	12/08/2009 to 07/08/2010	1740016	300	LACFCD	LACFCD	Once Between May-September & Whenever CB ≥40% Full of Trash/Debris
CPS	CLOUDCREST RD (NE CORNER)	MARKRIDGE RD	CO	CO	12/08/2009 to 07/08/2010	1740022	301	LACFCD	LACFCD	Once Between May-September & Whenever CB ≥40% Full of Trash/Debris
CPS	MARKRIDGE RD (N CORNER)	CORTOLANE DR	CO	CO	12/08/2009 to 07/08/2010	1740025	300	LACFCD	LACFCD	Once Between May-September & Whenever CB ≥40% Full of Trash/Debris
CPS	HOPETON RD (S CORNER)	CLOUDCREST RD	CO	CO	12/08/2009 to 07/08/2010	1740028	300	LACFCD	LACFCD	Once Between May-September & Whenever CB ≥40% Full of Trash/Debris
CPS	HOPETON RD (N CORNER)	CLOUDCREST RD	CO	CO	12/08/2009 to 07/08/2010	1740029	300	LACFCD	LACFCD	Once Between May-September & Whenever CB ≥40% Full of Trash/Debris
CPS	HOPETON RD (S CORNER)	PINECONE RD	CO	CO	12/08/2009 to 07/08/2010	1740030	302	LACFCD	LACFCD	Once Between May-September & Whenever CB ≥40% Full of Trash/Debris
CPS	HOPETON RD (N CORNER)	PINECONE RD	CO	CO	12/08/2009 to 07/08/2010	1740031	302	LACFCD	LACFCD	Once Between May-September & Whenever CB ≥40% Full of Trash/Debris
CPS	MOUNTAIN PINE DR (N CORNER)	RAMSDELL AV	CO	CO	12/08/2009 to 07/08/2010	1740038	300	LACFCD	LACFCD	Once Between May-September & Whenever CB ≥40% Full of Trash/Debris
CPS	MOUNTAIN PINE DR (N CORNER)	RAMSDELL AV	CO	CO	12/08/2009 to 07/08/2010	1740039	301	LACFCD	LACFCD	Once Between May-September & Whenever CB ≥40% Full of Trash/Debris
CPS	PINECONE RD (E CORNER)	HIGHRIDGE RD	CO	CO	12/08/2009 to 07/08/2010	1740040	301	LACFCD	LACFCD	Once Between May-September & Whenever CB ≥40% Full of Trash/Debris
CPS	PINECONE RD (E CORNER)	HIGHRIDGE RD	CO	CO	12/08/2009 to 07/08/2010	1740042	302	LACFCD	LACFCD	Once Between May-September & Whenever CB ≥40% Full of Trash/Debris
CPS	PINECONE RD (W CORNER)	HIGHRIDGE RD	CO	CO	12/08/2009 to 07/08/2010	1740043	301	LACFCD	LACFCD	Once Between May-September & Whenever CB ≥40% Full of Trash/Debris
CPS	PINECONE RD (E CORNER)	HIGHRIDGE RD	CO	CO	12/08/2009 to 07/08/2010	1740044	301	LACFCD	LACFCD	Once Between May-September & Whenever CB ≥40% Full of Trash/Debris
CPS	WILLOWHAVEN DR (N CORNER)	PINECONE RD	CO	CO	12/08/2009 to 07/08/2010	1740045	302	LACFCD	LACFCD	Once Between May-September & Whenever CB ≥40% Full of Trash/Debris
CPS	PINELAWN DR (N CORNER)	PINECONE RD	CO	CO	12/08/2009 to 07/08/2010	1740047	302	LACFCD	LACFCD	Once Between May-September & Whenever CB ≥40% Full of Trash/Debris
CPS	RIDGEPINE DR (NE CORNER)	PINECONE RD	CO	CO	12/08/2009 to 07/08/2010	1740051	301	LACFCD	LACFCD	Once Between May-September & Whenever CB ≥40% Full of Trash/Debris
CPS	PINECONE RD (NE CORNER)	PINELAWN DR	CO	CO	12/08/2009 to 07/08/2010	1740052	302	LACFCD	LACFCD	Once Between May-September & Whenever CB ≥40% Full of Trash/Debris
CPS	PINECONE RD (NE CORNER)	RIDGEPINE DR	CO	CO	12/08/2009 to 07/08/2010	1740054	301	LACFCD	LACFCD	Once Between May-September & Whenever CB ≥40% Full of Trash/Debris
CPS	PINEGLEN RD (W CORNER)	PINELAWN DR	CO	CO	12/08/2009 to 07/08/2010	1740057	302	LACFCD	LACFCD	Once Between May-September & Whenever CB ≥40% Full of Trash/Debris
CPS	PINEGLEN RD (E CORNER)	PINELAWN DR	CO	CO	12/08/2009 to 07/08/2010	1740058	302	LACFCD	LACFCD	Once Between May-September & Whenever CB ≥40% Full of Trash/Debris
CPS	FRANCES AV (E CORNER)	PENNSYLVANIA AV	CO	CO	12/08/2009 to 07/08/2010	1740249	300	LACFCD	LACFCD	Once Between May-September & Whenever CB ≥40% Full of Trash/Debris
CPS	PENNSYLVANIA AV (NE CORNER)	ORANGE AV	CO	CO	12/08/2009 to 07/08/2010	1740258	302	LACFCD	LACFCD	Once Between May-September & Whenever CB ≥40% Full of Trash/Debris
CPS	PENNSYLVANIA AV (NE CORNER)	EL GAMINTO	CO	CO	12/08/2009 to 07/08/2010	1740264	302	LACFCD	LACFCD	Once Between May-September & Whenever CB ≥40% Full of Trash/Debris
CPS	PENNSYLVANIA AV (NE CORNER)	BROOKHILL ST	CO	CO	12/08/2009 to 07/08/2010	1740268	302	LACFCD	LACFCD	Once Between May-September & Whenever CB ≥40% Full of Trash/Debris
CPS	MOUNTAIN PINE DR (S CORNER)	RAMSDELL AV	CO	CO	12/08/2009 to 07/08/2010	1740272	300	LACFCD	LACFCD	Once Between May-September & Whenever CB ≥40% Full of Trash/Debris
CPS	RAMSDELL AV (NW CORNER)	ADAMS ST	CO	CO	12/08/2009 to 07/08/2010	1740274	303	LACFCD	LACFCD	Once Between May-September & Whenever CB ≥40% Full of Trash/Debris
CPS	ADAMS ST (NE CORNER)	RAMSDELL AV	CO	CO	12/08/2009 to 07/08/2010	1740275	300	LACFCD	LACFCD	Once Between May-September & Whenever CB ≥40% Full of Trash/Debris
CPS	ADAMS ST (SE CORNER)	RAMSDELL AV	CO	CO	12/08/2009 to 07/08/2010	1740276	300	LACFCD	LACFCD	Once Between May-September & Whenever CB ≥40% Full of Trash/Debris
CPS	RAMSDELL AV (NW CORNER)	ORANGE AV	CO	CO	12/08/2009 to 07/08/2010	1740277	303	LACFCD	LACFCD	Once Between May-September & Whenever CB ≥40% Full of Trash/Debris
CPS	PENNSYLVANIA AV (NE CORNER)	FAIRESTA ST	CO	CO	12/08/2009 to 07/08/2010	1740290	301	LACFCD	LACFCD	Once Between May-September & Whenever CB ≥40% Full of Trash/Debris
CPS	PENNSYLVANIA AV (NE CORNER)	PONTIAC ST	CO	CO	12/08/2009 to 07/08/2010	1740291	301	LACFCD	LACFCD	Once Between May-September & Whenever CB ≥40% Full of Trash/Debris
CPS	LOS OLIVOS LN (NE CORNER)	PENNSYLVANIA AV	CO	CO	12/08/2009 to 07/08/2010	1740292	300	LACFCD	LACFCD	Once Between May-September & Whenever CB ≥40% Full of Trash/Debris
CPS	PENNSYLVANIA AV (NE CORNER)	LOS OLIVOS LN	CO	CO	12/08/2009 to 07/08/2010	1740293	301	LACFCD	LACFCD	Once Between May-September & Whenever CB ≥40% Full of Trash/Debris
CPS	PENNSYLVANIA AV (NE CORNER)	ALABAMA ST	CO	CO	12/08/2009 to 07/08/2010	1740294	301	LACFCD	LACFCD	Once Between May-September & Whenever CB ≥40% Full of Trash/Debris
CPS	STEVENS ST (SE CORNER)	PENNSYLVANIA AV	CO	CO	12/08/2009 to 07/08/2010	1740295	300	LACFCD	LACFCD	Once Between May-September & Whenever CB ≥40% Full of Trash/Debris
CPS	STEVENS ST (NE CORNER)	PENNSYLVANIA AV	CO	CO	12/08/2009 to 07/08/2010	1740296	300	LACFCD	LACFCD	Once Between May-September & Whenever CB ≥40% Full of Trash/Debris
CPS	PENNSYLVANIA AV (NE CORNER)	STEVEN ST	CO	CO	12/08/2009 to 07/08/2010	1740297	302	LACFCD	LACFCD	Once Between May-September & Whenever CB ≥40% Full of Trash/Debris
CPS	LOS OLIVOS LN (N CORNER)	RANSDELL	CO	CO	12/08/2009 to 07/08/2010	1740300	300	LACFCD	LACFCD	Once Between May-September & Whenever CB ≥40% Full of Trash/Debris
CPS	ALABAMA ST (SW CORNER)	RAMSDELL AV	CO	CO	12/08/2009 to 07/08/2010	1740301	300	LACFCD	LACFCD	Once Between May-September & Whenever CB ≥40% Full of Trash/Debris
CPS	RAMSDELL AV (NE CORNER)	ALABAMA ST	CO	CO	12/08/2009 to 07/08/2010	1740302	303	LACFCD	LACFCD	Once Between May-September & Whenever CB ≥40% Full of Trash/Debris
CPS	RAMSDELL AV (W CORNER)	STEVEN ST	CO	CO	12/08/2009 to 07/08/2010	1740303	303	LACFCD	LACFCD	Once Between May-September & Whenever CB ≥40% Full of Trash/Debris
CPS	RAMSDELL AV (E CORNER)	STEVEN ST	CO	CO	12/08/2009 to 07/08/2010	1740304	300	LACFCD	LACFCD	Once Between May-September & Whenever CB ≥40% Full of Trash/Debris
CPS	GLENWOOD AV (E CORNER)	STEVEN ST	CO	CO	12/08/2009 to 07/08/2010	1740305	302	LACFCD	LACFCD	Once Between May-September & Whenever CB ≥40% Full of Trash/Debris
CPS	GLENWOOD AV (E CORNER)	STEVEN ST	CO	CO	12/08/2009 to 07/08/2010	1740306	302	LACFCD	LACFCD	Once Between May-September & Whenever CB ≥40% Full of Trash/Debris
CPS	EL CAMINITO (SW CORNER)	RANSDELL	CO	CO	12/08/2009 to 07/08/2010	1740307	303	LACFCD	LACFCD	Once Between May-September & Whenever CB ≥40% Full of Trash/Debris
CPS	RAMSDELL AV (NW CORNER)	EL CAMINTO	CO	CO	12/08/2009 to 07/08/2010	1740308	303	LACFCD	LACFCD	Once Between May-September & Whenever CB ≥40% Full of Trash/Debris
CPS	RAMSDELL AV (NE CORNER)	EL CAMINTO	CO	CO	12/08/2009 to 07/08/2010	1740309	300	LACFCD	LACFCD	Once Between May-September & Whenever CB ≥40% Full of Trash/Debris
CPS	RAMSDELL AV (W CORNER)	SANTA CARLOTTA ST	CO	CO	12/08/2009 to 07/08/2010	1740311	303	LACFCD	LACFCD	Once Between May-September & Whenever CB ≥40% Full of Trash/Debris
CPS	RAMSDELL AV (W CORNER)	PARAISO WY	CO	CO	12/08/2009 to 07/08/2010	1740312	303	LACFCD	LACFCD	Once Between May-September & Whenever CB ≥40% Full of Trash/Debris
CPS	ORANGE AV (S CORNER)	CECILVILLE AV	CO	CO	12/08/2009 to 07/08/2010	1740313	300	LACFCD	LACFCD	Once Between May-September & Whenever CB ≥40% Full of Trash/Debris
CPS	ORANGE AV (NW CORNER)	ELADOBE LN	CO	CO	12/08/2009 to 07/08/2010	1740315	300	LACFCD	LACFCD	Once Between May-September & Whenever CB ≥40% Full of Trash/Debris
CPS	ORANGE AV (SE CORNER)	ELADOBE LN	CO	CO	12/08/2009 to 07/08/2010	1740317	302	LACFCD	LACFCD	Once Between May-September & Whenever CB ≥40% Full of Trash/Debris
CPS	ORANGE AV (NE CORNER)	ELADOBE LN	CO	CO	12/08/2009 to 07/08/2010	1740318	300	LACFCD	LACFCD	Once Between May-September & Whenever CB ≥40% Full of Trash/Debris
CPS	ROSEMONT AV (W CORNER)	ORANGE AV	CO	CO	12/08/2009 to 07/08/2010	1740319	302	LACFCD	LACFCD	Once Between May-September & Whenever CB ≥40% Full of Trash/Debris
CPS	ROSEMONT AV (W CORNER)	ORANGE	CO	CO	12/08/2009 to 07/08/2010	1740320	302	LACFCD	LACFCD	Once Between May-September & Whenever CB ≥40% Full of Trash/Debris
CPS	PINEGLEN RD (NW CORNER)	MOUNTAIN PINE DR	CO	CO	12/08/2009 to 07/08/2010	1740331	302	LACFCD	LACFCD	Once Between May-September & Whenever CB ≥40% Full of Trash/Debris
CPS	PINEGLEN RD (W CORNER)	MOUNTAIN PINE DR	CO	CO	12/08/2009 to 07/08/2010	1740332	302	LACFCD	LACFCD	Once Between May-September & Whenever CB ≥40% Full of Trash/Debris
CPS	PINEGLEN RD (W CORNER)	MOUNTAIN PINE DR	CO	CO	12/08/2009 to 07/08/2010	1740333	300	LACFCD	LACFCD	Once Between May-September & Whenever CB ≥40% Full of Trash/Debris
CPS	ENCINAL AV (S CORNER)	PENNSYLVANIA AV	CO	CO	12/08/2009 to 07/08/2010	1741008	302	LACFCD	LACFCD	Once Between May-September & Whenever CB ≥40% Full of Trash/Debris

Part VI.E.5.c.i -
Monitoring and Reporting Requirements
L.A. County MS4 Permit
County of Los Angeles

Certified Full Capture Systems Database

Date: 09/22/2016
Reporting Year: 2016
Prepared By:AN

Col. 1	Col. 2	Col. 3	Col. 4	Col. 5	Col. 6	Col. 7	Col. 8	Col. 9	Col. 10	Col. 11
Certified FCD(s) Installed	FCD Location	Nearest Cross Street	FCD Owner	FCD Maintained By	FCD Installation Date	CB ID No. Served by FCD	CB Type	CB Owner	CB Maintained By	Frequency of FCD Maintenance and other O&M comments
CPS	ENCINAL AV (N CORNER)	PENNSYLVANIA AV	CO	CO	12/08/2009 to 07/08/2010	1741009	300	LACFCD	LACFCD	Once Between May-September & Whenever CB ≥40% Full of Trash/Debris
CPS	PENNSYLVANIA AV (NE CORNER)	ENCINAL AV	CO	CO	12/08/2009 to 07/08/2010	1741010	302	LACFCD	LACFCD	Once Between May-September & Whenever CB ≥40% Full of Trash/Debris
CPS	PENNSYLVANIA AV (NE CORNER)	EVELYN AV	CO	CO	12/08/2009 to 07/08/2010	1741017	302	LACFCD	LACFCD	Once Between May-September & Whenever CB ≥40% Full of Trash/Debris
CPS	PENNSYLVANIA AV (NE CORNER)	ALTURA AV	CO	CO	12/08/2009 to 07/08/2010	1741018	302	LACFCD	LACFCD	Once Between May-September & Whenever CB ≥40% Full of Trash/Debris
CPS	COMMUNITY AV (N CORNER)	RAMSDELL AV	CO	CO	12/08/2009 to 07/08/2010	1741021	300	LACFCD	LACFCD	Once Between May-September & Whenever CB ≥40% Full of Trash/Debris
CPS	MARY ST (SE CORNER)	RAMSDELL AV	CO	CO	12/08/2009 to 07/08/2010	1741023	300	LACFCD	LACFCD	Once Between May-September & Whenever CB ≥40% Full of Trash/Debris
CPS	COMMUNITY AV (NE CORNER)	CLOUD AV	CO	CO	12/08/2009 to 07/08/2010	1741024	300	LACFCD	LACFCD	Once Between May-September & Whenever CB ≥40% Full of Trash/Debris
CPS	COMMUNITY AV (SE CORNER)	CLOUD AV	CO	CO	12/08/2009 to 07/08/2010	1741025	300	LACFCD	LACFCD	Once Between May-September & Whenever CB ≥40% Full of Trash/Debris
CPS	CLOUD AV (NW CORNER)	PROSPECT AV	CO	CO	12/08/2009 to 07/08/2010	1741026	300	LACFCD	LACFCD	Once Between May-September & Whenever CB ≥40% Full of Trash/Debris
CPS	LA CRESCENTA AV (NW CORNER)	FAIRMONT AV	CO	CO	12/08/2009 to 07/08/2010	1741029	302	LACFCD	LACFCD	Once Between May-September & Whenever CB ≥40% Full of Trash/Debris
CPS	LA CRESCENTA AV (NE CORNER)	FAIRMONT AV	CO	CO	12/08/2009 to 07/08/2010	1741030	302	LACFCD	LACFCD	Once Between May-September & Whenever CB ≥40% Full of Trash/Debris
CPS	LA CRESCENTA AV (NW CORNER)	SANBORN AV	CO	CO	12/08/2009 to 07/08/2010	1741033	302	LACFCD	LACFCD	Once Between May-September & Whenever CB ≥40% Full of Trash/Debris
CPS	SANBORN AV (SE CORNER)	LA CRESCENTA AV	CO	CO	12/08/2009 to 07/08/2010	1741034	302	LACFCD	LACFCD	Once Between May-September & Whenever CB ≥40% Full of Trash/Debris
CPS	LA CRESCENTA AV (NE CORNER)	FOOTHILL BLVD	CO	CO	12/08/2009 to 07/08/2010	1741035	302	LACFCD	LACFCD	Once Between May-September & Whenever CB ≥40% Full of Trash/Debris
CPS	FOOTHILL BLVD (E CORNER)	GLENWOOD AV	CO	CO	12/08/2009 to 07/08/2010	1741038	302	LACFCD	LACFCD	Once Between May-September & Whenever CB ≥40% Full of Trash/Debris
CPS	LA CRESCENTA AV (SW CORNER)	FOOTHILL BLVD	CO	CO	12/08/2009 to 07/08/2010	1741039	302	LACFCD	LACFCD	Once Between May-September & Whenever CB ≥40% Full of Trash/Debris
CPS	FOOTHILL BLVD (NE CORNER)	LA CRESCENTA AV	CO	CO	12/08/2009 to 07/08/2010	1741040	300	LACFCD	LACFCD	Once Between May-September & Whenever CB ≥40% Full of Trash/Debris
CPS	LA CRESCENTA AV (NE CORNER)	MARY ST	CO	CO	12/08/2009 to 07/08/2010	1741041	302	LACFCD	LACFCD	Once Between May-September & Whenever CB ≥40% Full of Trash/Debris
CPS	MARY ST (NE CORNER)	LA CRESCENTA AV	CO	CO	12/08/2009 to 07/08/2010	1741042	300	LACFCD	LACFCD	Once Between May-September & Whenever CB ≥40% Full of Trash/Debris
CPS	COMMUNITY AV (NW CORNER)	LA CRESCENTA AV	CO	CO	12/08/2009 to 07/08/2010	1741044	302	LACFCD	LACFCD	Once Between May-September & Whenever CB ≥40% Full of Trash/Debris
CPS	LA CRESCENTA AV (NW CORNER)	PROSPECT AV	CO	CO	12/08/2009 to 07/08/2010	1741047	302	LACFCD	LACFCD	Once Between May-September & Whenever CB ≥40% Full of Trash/Debris
CPS	PROSPECT AV (NW CORNER)	LA CRESCENTA AV	CO	CO	12/08/2009 to 07/08/2010	1741048	300	LACFCD	LACFCD	Once Between May-September & Whenever CB ≥40% Full of Trash/Debris
CPS	PROSPECT AV (SW CORNER)	LA CRESCENTA AV	CO	CO	12/08/2009 to 07/08/2010	1741049	300	LACFCD	LACFCD	Once Between May-September & Whenever CB ≥40% Full of Trash/Debris
CPS	PROSPECT AV (SW CORNER)	LA CRESCENTA AV	CO	CO	12/08/2009 to 07/08/2010	1741050	300	LACFCD	LACFCD	Once Between May-September & Whenever CB ≥40% Full of Trash/Debris
CPS	PROSPECT AV (NE CORNER)	LA CRESCENTA AV	CO	CO	12/08/2009 to 07/08/2010	1741051	300	LACFCD	LACFCD	Once Between May-September & Whenever CB ≥40% Full of Trash/Debris
CPS	LA CRESCENTA AV (NE CORNER)	PROSPECT AV	CO	CO	12/08/2009 to 07/08/2010	1741052	302	LACFCD	LACFCD	Once Between May-September & Whenever CB ≥40% Full of Trash/Debris
CPS	COMMUNITY AV (SE CORNER)	LA CRESCENTA AV	CO	CO	12/08/2009 to 07/08/2010	1741053	300	LACFCD	LACFCD	Once Between May-September & Whenever CB ≥40% Full of Trash/Debris
CPS	LA CRESCENTA AV (NE CORNER)	COMMUNITY AV	CO	CO	12/08/2009 to 07/08/2010	1741055	302	LACFCD	LACFCD	Once Between May-September & Whenever CB ≥40% Full of Trash/Debris
CPS	ROSEMONT AV (SW CORNER)	FOOTHILL BLVD	CO	CO	12/08/2009 to 07/08/2010	1741058	300	LACFCD	LACFCD	Once Between May-September & Whenever CB ≥40% Full of Trash/Debris
CPS	FOOTHILL BLVD (NW CORNER)	ROSEMONT AV	CO	CO	12/08/2009 to 07/08/2010	1741059	300	LACFCD	LACFCD	Once Between May-September & Whenever CB ≥40% Full of Trash/Debris
CPS	FOOTHILL BLVD (NW CORNER)	ROSEMONT AV	CO	CO	12/08/2009 to 07/08/2010	1741060	303	LACFCD	LACFCD	Once Between May-September & Whenever CB ≥40% Full of Trash/Debris
CPS	ROSEMONT AV (NW CORNER)	FOOTHILL BLVD	CO	CO	12/08/2009 to 07/08/2010	1741061	302	LACFCD	LACFCD	Once Between May-September & Whenever CB ≥40% Full of Trash/Debris
CPS	ROSEMONT AV (W CORNER)	FAIRMONT AV	CO	CO	12/08/2009 to 07/08/2010	1741062	302	LACFCD	LACFCD	Once Between May-September & Whenever CB ≥40% Full of Trash/Debris
CPS	ROSEMONT AV (NW CORNER)	PONTIAC ST	CO	CO	12/08/2009 to 07/08/2010	1741063	303	LACFCD	LACFCD	Once Between May-September & Whenever CB ≥40% Full of Trash/Debris
CPS	ROSEMONT AV (W CORNER)	COUNTRYSIDE LN	CO	CO	12/08/2009 to 07/08/2010	1741064	302	LACFCD	LACFCD	Once Between May-September & Whenever CB ≥40% Full of Trash/Debris
CPS	ROSEMONT AV (E CORNER)	COUNTRYSIDE LN	CO	CO	12/08/2009 to 07/08/2010	1741065	302	LACFCD	LACFCD	Once Between May-September & Whenever CB ≥40% Full of Trash/Debris
CPS	ROSEMONT AV (E CORNER)	COUNTRYSIDE LN	CO	CO	12/08/2009 to 07/08/2010	1741066	302	LACFCD	LACFCD	Once Between May-September & Whenever CB ≥40% Full of Trash/Debris
CPS	ROSEMONT AV (E CORNER)	COUNTRYSIDE LN	CO	CO	12/08/2009 to 07/08/2010	1741067	302	LACFCD	LACFCD	Once Between May-September & Whenever CB ≥40% Full of Trash/Debris
CPS	ROSEMONT AV (NE CORNER)	FAIRMONT AV	CO	CO	12/08/2009 to 07/08/2010	1741068	302	LACFCD	LACFCD	Once Between May-September & Whenever CB ≥40% Full of Trash/Debris
CPS	FAIRMOUNT AV (SE CORNER)	ROSEMONT AV	CO	CO	12/08/2009 to 07/08/2010	1741070	300	LACFCD	LACFCD	Once Between May-September & Whenever CB ≥40% Full of Trash/Debris
CPS	FAIRMOUNT AV (NW CORNER)	MARELLEN PL	CO	CO	12/08/2009 to 07/08/2010	1741071	300	LACFCD	LACFCD	Once Between May-September & Whenever CB ≥40% Full of Trash/Debris
CPS	MARELLEN PL (NW CORNER)	FAIRMONT AV	CO	CO	12/08/2009 to 07/08/2010	1741072	302	LACFCD	LACFCD	Once Between May-September & Whenever CB ≥40% Full of Trash/Debris
CPS	ROSEMONT AV (E CORNER)	CROSS ST	CO	CO	12/08/2009 to 07/08/2010	1741073	302	LACFCD	LACFCD	Once Between May-September & Whenever CB ≥40% Full of Trash/Debris
CPS	ROSEMONT AV (SE CORNER)	CROSS ST	CO	CO	12/08/2009 to 07/08/2010	1741074	302	LACFCD	LACFCD	Once Between May-September & Whenever CB ≥40% Full of Trash/Debris
CPS	CROSS ST (SE CORNER)	ROSEMONT AV	CO	CO	12/08/2009 to 07/08/2010	1741075	300	LACFCD	LACFCD	Once Between May-September & Whenever CB ≥40% Full of Trash/Debris
CPS	FOOTHILL BLVD (NE CORNER)	ROSEMONT AV	CO	CO	12/08/2009 to 07/08/2010	1741077	300	LACFCD	LACFCD	Once Between May-September & Whenever CB ≥40% Full of Trash/Debris
CPS	ROSEMONT AV (NW CORNER)	WHITTIER DR	CO	CO	12/08/2009 to 07/08/2010	1741078	302	LACFCD	LACFCD	Once Between May-September & Whenever CB ≥40% Full of Trash/Debris
CPS	WHITTIER DR (NE CORNER)	ROSEMONT AV	CO	CO	12/08/2009 to 07/08/2010	1741079	300	LACFCD	LACFCD	Once Between May-September & Whenever CB ≥40% Full of Trash/Debris
CPS	WHITTIER DR (SE CORNER)	ROSEMONT AV	CO	CO	12/08/2009 to 07/08/2010	1741080	302	LACFCD	LACFCD	Once Between May-September & Whenever CB ≥40% Full of Trash/Debris
CPS	ROSEMONT AV (NE CORNER)	KEMPER AV	CO	CO	12/08/2009 to 07/08/2010	1741081	301	LACFCD	LACFCD	Once Between May-September & Whenever CB ≥40% Full of Trash/Debris
CPS	ROSEMONT AV (NW CORNER)	KEMPER AV	CO	CO	12/08/2009 to 07/08/2010	1741082	302	LACFCD	LACFCD	Once Between May-September & Whenever CB ≥40% Full of Trash/Debris
CPS	ROSEMONT AV (NW CORNER)	KEMPER AV	CO	CO	12/08/2009 to 07/08/2010	1741083	302	LACFCD	LACFCD	Once Between May-September & Whenever CB ≥40% Full of Trash/Debris
CPS	ROSEMONT AV (SE CORNER)	KEMPER AV	CO	CO	12/08/2009 to 07/08/2010	1741084	302	LACFCD	LACFCD	Once Between May-September & Whenever CB ≥40% Full of Trash/Debris
CPS	ROSEMONT AV (NW CORNER)	LOS AMIGOS ST	CO	CO	12/08/2009 to 07/08/2010	1741086	301	LACFCD	LACFCD	Once Between May-September & Whenever CB ≥40% Full of Trash/Debris
CPS	LA CRESCENTA AV (NW CORNER)	LOS OLIVOS LN	CO	CO	12/08/2009 to 07/08/2010	1741088	300	LACFCD	LACFCD	Once Between May-September & Whenever CB ≥40% Full of Trash/Debris
CPS	LA CRESCENTA AV (NE CORNER)	FRANKLIN AV	CO	CO	12/08/2009 to 07/08/2010	1741089	300	LACFCD	LACFCD	Once Between May-September & Whenever CB ≥40% Full of Trash/Debris
CPS	GLENWOOD AV (SW CORNER)	STEVEN ST	CO	CO	12/08/2009 to 07/08/2010	1741090	302	LACFCD	LACFCD	Once Between May-September & Whenever CB ≥40% Full of Trash/Debris
CPS	GLENWOOD AV (NW CORNER)	ALABAMA ST	CO	CO	12/08/2009 to 07/08/2010	1741091	302	LACFCD	LACFCD	Once Between May-September & Whenever CB ≥40% Full of Trash/Debris
CPS	GLENWOOD AV (NE CORNER)	ALABAMA ST	CO	CO	12/08/2009 to 07/08/2010	1741092	305	LACFCD	LACFCD	Once Between May-September & Whenever CB ≥40% Full of Trash/Debris
CPS	ALABAMA ST (SW CORNER)	GLENWOOD AV	CO	CO	12/08/2009 to 07/08/2010	1741093	300	LACFCD	LACFCD	Once Between May-September & Whenever CB ≥40% Full of Trash/Debris
CPS	ALABAMA ST (SE CORNER)	GLENWOOD AV	CO	CO	12/08/2009 to 07/08/2010	1741094	305	LACFCD	LACFCD	Once Between May-September & Whenever CB ≥40% Full of Trash/Debris
CPS	GLENWOOD AV (NW CORNER)	FRANKLIN AV	CO	CO	12/08/2009 to 07/08/2010	1741095	300	LACFCD	LACFCD	Once Between May-September & Whenever CB ≥40% Full of Trash/Debris
CPS	GLENWOOD AV (NW CORNER)	FRANKLIN AV	CO	CO	12/08/2009 to 07/08/2010	1741096	300	LACFCD	LACFCD	Once Between May-September & Whenever CB ≥40% Full of Trash/Debris
CPS	GLENWOOD AV (NE CORNER)	FRANKLIN AV	CO	CO	12/08/2009 to 07/08/2010	1741097	300	LACFCD	LACFCD	Once Between May-September & Whenever CB ≥40% Full of Trash/Debris
CPS	GLENWOOD AV (SE CORNER)	FRANKLIN AV	CO	CO	12/08/2009 to 07/08/2010	1741098	300	LACFCD	LACFCD	Once Between May-September & Whenever CB ≥40% Full of Trash/Debris
CPS	LOS OLIVOS LN (SW CORNER)	RAMSDELL AV	CO	CO	12/08/2009 to 07/08/2010	1741099	300	LACFCD	LACFCD	Once Between May-September & Whenever CB ≥40% Full of Trash/Debris
CPS	FAIRESTA ST (NW CORNER)	RAMSDELL AV	CO	CO	12/08/2009 to 07/08/2010	1741100	300	LACFCD	LACFCD	Once Between May-September & Whenever CB ≥40% Full of Trash/Debris
CPS	RAMSDELL AV (W CORNER)	FRANKLIN AV	CO	CO	12/08/2009 to 07/08/2010	1741101	302	LACFCD	LACFCD	Once Between May-September & Whenever CB ≥40% Full of Trash/Debris
CPS	FAIRESTA ST (SW CORNER)	RAMSDELL AV	CO	CO	12/08/2009 to 07/08/2010	1741102	302	LACFCD	LACFCD	Once Between May-September & Whenever CB ≥40% Full of Trash/Debris
CPS	RAMSDELL AV (NW CORNER)	FAIRMOUNT AV	CO	CO	12/08/2009 to 07/08/2010	1741103	300	LACFCD	LACFCD	Once Between May-September & Whenever CB ≥40% Full of Trash/Debris

Part VI.E.5.c.i -
Monitoring and Reporting Requirements
L.A. County MS4 Permit
County of Los Angeles

Certified Full Capture Systems Database

Date: 09/22/2016
Reporting Year: 2016
Prepared By:AN

Col. 1	Col. 2	Col. 3	Col. 4	Col. 5	Col. 6	Col. 7	Col. 8	Col. 9	Col. 10	Col. 11
Certified FCD(s) Installed	FCD Location	Nearest Cross Street	FCD Owner	FCD Maintained By	FCD Installation Date	CB ID No. Served by FCD	CB Type	CB Owner	CB Maintained By	Frequency of FCD Maintenance and other O&M comments
CPS	FAIRMOUNT AV (NE CORNER)	RAMSDELL AV	CO	CO	12/08/2009 to 07/08/2010	1741105	300	LACFCD	LACFCD	Once Between May-September & Whenever CB ≥40% Full of Trash/Debris
CPS	RAMSDELL AV (NE CORNER)	FRANKLIN AV	CO	CO	12/08/2009 to 07/08/2010	1741107	300	LACFCD	LACFCD	Once Between May-September & Whenever CB ≥40% Full of Trash/Debris
CPS	PENNSYLVANIA AV (NE CORNER)	FOOTHILL BLVD	CO	CO	12/08/2009 to 07/08/2010	1741118	301	LACFCD	LACFCD	Once Between May-September & Whenever CB ≥40% Full of Trash/Debris
CPS	FOOTHILL BLVD (N CORNER)	CLOUD AV	CO	CO	12/08/2009 to 07/08/2010	1741119	301	LACFCD	LACFCD	Once Between May-September & Whenever CB ≥40% Full of Trash/Debris
CPS	FOOTHILL BLVD (NW CORNER)	CLOUD AV	CO	CO	12/08/2009 to 07/08/2010	1741120	302	LACFCD	LACFCD	Once Between May-September & Whenever CB ≥40% Full of Trash/Debris
CPS	FOOTHILL BLVD (NE CORNER)	CLOUD AV	CO	CO	12/08/2009 to 07/08/2010	1741121	300	LACFCD	LACFCD	Once Between May-September & Whenever CB ≥40% Full of Trash/Debris
CPS	FOOTHILL BLVD (SW CORNER)	CLOUD AV	CO	CO	12/08/2009 to 07/08/2010	1741123	300	LACFCD	LACFCD	Once Between May-September & Whenever CB ≥40% Full of Trash/Debris
CPS	PENNSYLVANIA AV (NE CORNER)	ABELLA ST	CO	CO	12/08/2009 to 07/08/2010	1741126	302	LACFCD	LACFCD	Once Between May-September & Whenever CB ≥40% Full of Trash/Debris
CPS	ABELLA ST (NE CORNER)	PENNSYLVANIA AV	CO	CO	12/08/2009 to 07/08/2010	1741127	300	LACFCD	LACFCD	Once Between May-September & Whenever CB ≥40% Full of Trash/Debris
CPS	CLOUD AV (NW CORNER)	COMMUNITY AV	CO	CO	12/08/2009 to 07/08/2010	1741128	300	LACFCD	LACFCD	Once Between May-September & Whenever CB ≥40% Full of Trash/Debris
CPS	COMMUNITY AV (W CORNER)	ABELLA ST	CO	CO	12/08/2009 to 07/08/2010	1741132	300	LACFCD	LACFCD	Once Between May-September & Whenever CB ≥40% Full of Trash/Debris
CPS	PENNSYLVANIA AV (NE CORNER)	PROSPECT AV	CO	CO	12/08/2009 to 07/08/2010	1741134	302	LACFCD	LACFCD	Once Between May-September & Whenever CB ≥40% Full of Trash/Debris
CPS	PROSPECT AV (NE CORNER)	PENNSYLVANIA AV	CO	CO	12/08/2009 to 07/08/2010	1741135	300	LACFCD	LACFCD	Once Between May-September & Whenever CB ≥40% Full of Trash/Debris
CPS	PROSPECT AV (SE CORNER)	PENNSYLVANIA AV	CO	CO	12/08/2009 to 07/08/2010	1741136	300	LACFCD	LACFCD	Once Between May-September & Whenever CB ≥40% Full of Trash/Debris
CPS	RAMSDELL AV (SE CORNER)	FAIRWAY AV	CO	CO	12/08/2009 to 07/08/2010	1741197	306	LACFCD	LACFCD	Once Between May-September & Whenever CB ≥40% Full of Trash/Debris
CPS	RAMSDELL AV (NE CORNER)	MONTROSE AV	CO	CO	12/08/2009 to 07/08/2010	1741198	306	LACFCD	LACFCD	Once Between May-September & Whenever CB ≥40% Full of Trash/Debris
CPS	ROSEMONT AV (NW CORNER)	MARY ST	CO	CO	12/08/2009 to 07/08/2010	1741258	300	LACFCD	LACFCD	Once Between May-September & Whenever CB ≥40% Full of Trash/Debris
CPS	ROSEMONT AV (NE CORNER)	COMMUNITY AV	CO	CO	12/08/2009 to 07/08/2010	1741260	301	LACFCD	LACFCD	Once Between May-September & Whenever CB ≥40% Full of Trash/Debris
CPS	PROSPECT AV (NW CORNER)	ROSEMONT AV	CO	CO	12/08/2009 to 07/08/2010	1741261	300	LACFCD	LACFCD	Once Between May-September & Whenever CB ≥40% Full of Trash/Debris
CPS	LA CRESCENTA AV (NE CORNER)	ALTURA AV	CO	CO	12/08/2009 to 07/08/2010	1741262	301	LACFCD	LACFCD	Once Between May-September & Whenever CB ≥40% Full of Trash/Debris
CPS	PROSPECT AV (SW CORNER)	ROSEMONT AV	CO	CO	12/08/2009 to 07/08/2010	1741263	300	LACFCD	LACFCD	Once Between May-September & Whenever CB ≥40% Full of Trash/Debris
CPS	LA CRESCENTA AV (NW CORNER)	ALTURA AV	CO	CO	12/08/2009 to 07/08/2010	1741266	300	LACFCD	LACFCD	Once Between May-September & Whenever CB ≥40% Full of Trash/Debris
CPS	LA CRESCENTA AV (NE CORNER)	ALTURA AV	CO	CO	12/08/2009 to 07/08/2010	1741267	300	LACFCD	LACFCD	Once Between May-September & Whenever CB ≥40% Full of Trash/Debris
CPS	RAMSDELL AV (NW CORNER)	LOS OLIVOS LN	CO	CO	12/08/2009 to 07/08/2010	1741269	302	LACFCD	LACFCD	Once Between May-September & Whenever CB ≥40% Full of Trash/Debris
CPS	CLOUD AV (W CORNER)	COMMUNITY AV	CO	CO	12/08/2009 to 07/08/2010	1741270	300	LACFCD	LACFCD	Once Between May-September & Whenever CB ≥40% Full of Trash/Debris
CPS	FOOTHILL BLVD (NW CORNER)	ROSEMONT AV	CO	CO	12/08/2009 to 07/08/2010	1741271	303	LACFCD	LACFCD	Once Between May-September & Whenever CB ≥40% Full of Trash/Debris
CPS	COMPTON AV (NE CORNER)	E 60TH ST	CO	CO	12/08/2009 to 07/08/2010	1752104	300	LACFCD	LACFCD	Once Between May-September & Whenever CB ≥40% Full of Trash/Debris
CPS	E 60TH ST (NE CORNER)	COMPTON AV	CO	CO	12/08/2009 to 07/08/2010	1752105	300	LACFCD	LACFCD	Once Between May-September & Whenever CB ≥40% Full of Trash/Debris
CPS	MAKEE AV (NW CORNER)	E 60TH ST	CO	CO	12/08/2009 to 07/08/2010	1752106	300	LACFCD	LACFCD	Once Between May-September & Whenever CB ≥40% Full of Trash/Debris
CPS	E 60TH ST (NE CORNER)	MAKEE AV	CO	CO	12/08/2009 to 07/08/2010	1752107	300	LACFCD	LACFCD	Once Between May-September & Whenever CB ≥40% Full of Trash/Debris
CPS	MAKEE AV (NE CORNER)	E 60TH ST	CO	CO	12/08/2009 to 07/08/2010	1752108	300	LACFCD	LACFCD	Once Between May-September & Whenever CB ≥40% Full of Trash/Debris
CPS	MIRAMONTE BLVD (NW CORNER)	E 60TH ST	CO	CO	12/08/2009 to 07/08/2010	1752109	300	LACFCD	LACFCD	Once Between May-September & Whenever CB ≥40% Full of Trash/Debris
CPS	MIRAMONTE BLVD (NE CORNER)	E 60TH ST	CO	CO	12/08/2009 to 07/08/2010	1752110	300	LACFCD	LACFCD	Once Between May-September & Whenever CB ≥40% Full of Trash/Debris
CPS	E 60TH ST (NE CORNER)	E 60TH ST	CO	CO	12/08/2009 to 07/08/2010	1752111	300	LACFCD	LACFCD	Once Between May-September & Whenever CB ≥40% Full of Trash/Debris
CPS	CONVERSE AV (NW CORNER)	E 60TH ST	CO	CO	12/08/2009 to 07/08/2010	1752112	300	LACFCD	LACFCD	Once Between May-September & Whenever CB ≥40% Full of Trash/Debris
CPS	CONVERSE AV (NE CORNER)	E 60TH ST	CO	CO	12/08/2009 to 07/08/2010	1752113	300	LACFCD	LACFCD	Once Between May-September & Whenever CB ≥40% Full of Trash/Debris
CPS	E 60TH ST (NW CORNER)	SOUTH AV	CO	CO	12/08/2009 to 07/08/2010	1752114	300	LACFCD	LACFCD	Once Between May-September & Whenever CB ≥40% Full of Trash/Debris
CPS	SOUTH AV (N CORNER)	E 60TH ST	CO	CO	12/08/2009 to 07/08/2010	1752115	302	LACFCD	LACFCD	Once Between May-September & Whenever CB ≥40% Full of Trash/Debris
CPS	E 60TH ST (N CORNER)	SOUTH AV	CO	CO	12/08/2009 to 07/08/2010	1752117	300	LACFCD	LACFCD	Once Between May-September & Whenever CB ≥40% Full of Trash/Debris
CPS	E FLORENCE AV (SE CORNER)	COMPTON AV	CO	CO	12/08/2009 to 07/08/2010	1753021	300	LACFCD	LACFCD	Once Between May-September & Whenever CB ≥40% Full of Trash/Debris
CPS	COMPTON AV (NW CORNER)	FLORENCE AV	CO	CO	12/08/2009 to 07/08/2010	1753022	302	LACFCD	LACFCD	Once Between May-September & Whenever CB ≥40% Full of Trash/Debris
CPS	E FLORENCE AV (NE CORNER)	COMPTON AV	CO	CO	12/08/2009 to 07/08/2010	1753023	300	LACFCD	LACFCD	Once Between May-September & Whenever CB ≥40% Full of Trash/Debris
CPS	PARMELEE AV (NW CORNER)	E 64TH ST	CO	CO	12/08/2009 to 07/08/2010	1753069	300	LACFCD	LACFCD	Once Between May-September & Whenever CB ≥40% Full of Trash/Debris
CPS	E 64TH ST (NE CORNER)	PARMELEE AV	CO	CO	12/08/2009 to 07/08/2010	1753071	300	LACFCD	LACFCD	Once Between May-September & Whenever CB ≥40% Full of Trash/Debris
CPS	COMPTON AV (NW CORNER)	E GAGE AV	CO	CO	12/08/2009 to 07/08/2010	1753073	300	LACFCD	LACFCD	Once Between May-September & Whenever CB ≥40% Full of Trash/Debris
CPS	E 73RD ST (NW CORNER)	HOOPER AV	CO	CO	12/08/2009 to 07/08/2010	1753102	300	LACFCD	LACFCD	Once Between May-September & Whenever CB ≥40% Full of Trash/Debris
CPS	NADEAU ST (NW CORNER)	HOOPER AV	CO	CO	12/08/2009 to 07/08/2010	1753341	300	LACFCD	LACFCD	Once Between May-September & Whenever CB ≥40% Full of Trash/Debris
CPS	NADEAU ST (SW CORNER)	NAOMI AV	CO	CO	12/08/2009 to 07/08/2010	1753343	300	LACFCD	LACFCD	Once Between May-September & Whenever CB ≥40% Full of Trash/Debris
CPS	NADEAU ST (NE CORNER)	S CENTRAL AV	CO	CO	12/08/2009 to 07/08/2010	1753344	300	LACFCD	LACFCD	Once Between May-September & Whenever CB ≥40% Full of Trash/Debris
CPS	S CENTRAL AV (NE CORNER)	NADEAU ST	CO	CO	12/08/2009 to 07/08/2010	1753346	303	LACFCD	LACFCD	Once Between May-September & Whenever CB ≥40% Full of Trash/Debris
CPS	E 77TH ST (NE CORNER)	PARMELEE AV	CO	CO	12/08/2009 to 07/08/2010	1753374	300	LACFCD	LACFCD	Once Between May-September & Whenever CB ≥40% Full of Trash/Debris
CPS	PARMELEE AV (NE CORNER)	E 77TH ST	CO	CO	12/08/2009 to 07/08/2010	1753375	300	LACFCD	LACFCD	Once Between May-September & Whenever CB ≥40% Full of Trash/Debris
CPS	PARMELEE AV (NW CORNER)	E 77TH ST	CO	CO	12/08/2009 to 07/08/2010	1753376	300	LACFCD	LACFCD	Once Between May-September & Whenever CB ≥40% Full of Trash/Debris
CPS	E 77TH PL (NW CORNER)	PARMELEE AV	CO	CO	12/08/2009 to 07/08/2010	1753377	300	LACFCD	LACFCD	Once Between May-September & Whenever CB ≥40% Full of Trash/Debris
CPS	E 77TH PL (NE CORNER)	PARMELEE AV	CO	CO	12/08/2009 to 07/08/2010	1753378	300	LACFCD	LACFCD	Once Between May-September & Whenever CB ≥40% Full of Trash/Debris
CPS	PARMELEE AV (NW CORNER)	E 77TH ST	CO	CO	12/08/2009 to 07/08/2010	1753379	300	LACFCD	LACFCD	Once Between May-September & Whenever CB ≥40% Full of Trash/Debris
CPS	PARMELEE AV (NE CORNER)	E 77TH ST	CO	CO	12/08/2009 to 07/08/2010	1753380	300	LACFCD	LACFCD	Once Between May-September & Whenever CB ≥40% Full of Trash/Debris
CPS	E 78TH ST (NW CORNER)	PARMELEE AV	CO	CO	12/08/2009 to 07/08/2010	1753381	300	LACFCD	LACFCD	Once Between May-September & Whenever CB ≥40% Full of Trash/Debris
CPS	E 78TH ST (NE CORNER)	PARMELEE AV	CO	CO	12/08/2009 to 07/08/2010	1753382	300	LACFCD	LACFCD	Once Between May-September & Whenever CB ≥40% Full of Trash/Debris
CPS	PARMELEE AV (NW CORNER)	E 78TH ST	CO	CO	12/08/2009 to 07/08/2010	1753383	300	LACFCD	LACFCD	Once Between May-September & Whenever CB ≥40% Full of Trash/Debris
CPS	PARMELEE AV (NE CORNER)	E 78TH ST	CO	CO	12/08/2009 to 07/08/2010	1753384	300	LACFCD	LACFCD	Once Between May-September & Whenever CB ≥40% Full of Trash/Debris
CPS	PARMELEE AV (NW CORNER)	NADEAU ST	CO	CO	12/08/2009 to 07/08/2010	1753386	300	LACFCD	LACFCD	Once Between May-September & Whenever CB ≥40% Full of Trash/Debris
CPS	PARMELEE AV (NE CORNER)	NADEAU ST	CO	CO	12/08/2009 to 07/08/2010	1753387	300	LACFCD	LACFCD	Once Between May-September & Whenever CB ≥40% Full of Trash/Debris
CPS	LOU DILLON AV (NW CORNER)	NADEAU ST	CO	CO	12/08/2009 to 07/08/2010	1753425	300	LACFCD	LACFCD	Once Between May-September & Whenever CB ≥40% Full of Trash/Debris
CPS	COMPTON AV (SE CORNER)	E 85TH ST	CO	CO	12/08/2009 to 07/08/2010	1754002	300	LACFCD	LACFCD	Once Between May-September & Whenever CB ≥40% Full of Trash/Debris
CPS	MIRAMONTE BLVD (NW CORNER)	FIRESTONE BLVD	CO	CO	12/08/2009 to 07/08/2010	1754003	300	LACFCD	LACFCD	Once Between May-September & Whenever CB ≥40% Full of Trash/Debris
CPS	MIRAMONTE BLVD (NE CORNER)	FIRESTONE BLVD	CO	CO	12/08/2009 to 07/08/2010	1754004	300	LACFCD	LACFCD	Once Between May-September & Whenever CB ≥40% Full of Trash/Debris
CPS	MAIE AV (SW CORNER)	E 85TH ST	CO	CO	12/08/2009 to 07/08/2010	1754009	300	LACFCD	LACFCD	Once Between May-September & Whenever CB ≥40% Full of Trash/Debris
CPS	MAIE AV (SE CORNER)	E 85TH ST	CO	CO	12/08/2009 to 07/08/2010	1754010	300	LACFCD	LACFCD	Once Between May-September & Whenever CB ≥40% Full of Trash/Debris
CPS	E 85TH ST (SE CORNER)	GRAHAM AV	CO	CO	12/08/2009 to 07/08/2010	1754011	300	LACFCD	LACFCD	Once Between May-September & Whenever CB ≥40% Full of Trash/Debris

Part VI.E.5.c.i -
Monitoring and Reporting Requirements
L.A. County MS4 Permit
County of Los Angeles

Certified Full Capture Systems Database

Date: 09/22/2016
Reporting Year: 2016
Prepared By:AN

Col. 1	Col. 2	Col. 3	Col. 4	Col. 5	Col. 6	Col. 7	Col. 8	Col. 9	Col. 10	Col. 11
Certified FCD(s) Installed	FCD Location	Nearest Cross Street	FCD Owner	FCD Maintained By	FCD Installation Date	CB ID No. Served by FCD	CB Type	CB Owner	CB Maintained By	Frequency of FCD Maintenance and other O&M comments
CPS	E 85TH ST (NE CORNER)	GRAHAM AV	CO	CO	12/08/2009 to 07/08/2010	1754012	300	LACFCD	LACFCD	Once Between May-September & Whenever CB ≥40% Full of Trash/Debris
CPS	GRAHAM AV (E CORNER)	E 85TH ST	CO	CO	12/08/2009 to 07/08/2010	1754013	300	LACFCD	LACFCD	Once Between May-September & Whenever CB ≥40% Full of Trash/Debris
CPS	E 84TH ST (SE CORNER)	GRAHAM AV	CO	CO	12/08/2009 to 07/08/2010	1754014	300	LACFCD	LACFCD	Once Between May-September & Whenever CB ≥40% Full of Trash/Debris
CPS	E 84TH ST (NE CORNER)	GRAHAM AV	CO	CO	12/08/2009 to 07/08/2010	1754015	300	LACFCD	LACFCD	Once Between May-September & Whenever CB ≥40% Full of Trash/Debris
CPS	GRAHAM AV (E CORNER)	E 84TH ST	CO	CO	12/08/2009 to 07/08/2010	1754016	300	LACFCD	LACFCD	Once Between May-September & Whenever CB ≥40% Full of Trash/Debris
CPS	E FIRESTONE BLVD (NW CORNER)	BELL AV	CO	CO	12/08/2009 to 07/08/2010	1754031	300	LACFCD	LACFCD	Once Between May-September & Whenever CB ≥40% Full of Trash/Debris
CPS	E FIRESTONE BLVD (NW CORNER)	HOLMES AV	CO	CO	12/08/2009 to 07/08/2010	1754034	303	LACFCD	LACFCD	Once Between May-September & Whenever CB ≥40% Full of Trash/Debris
CPS	HOLMES AV (NE CORNER)	E FIRESTONE BLVD	CO	CO	12/08/2009 to 07/08/2010	1754035	300	LACFCD	LACFCD	Once Between May-September & Whenever CB ≥40% Full of Trash/Debris
CPS	HOLMES AV (NE CORNER)	E FIRESTONE BLVD	CO	CO	12/08/2009 to 07/08/2010	1754036	300	LACFCD	LACFCD	Once Between May-September & Whenever CB ≥40% Full of Trash/Debris
CPS	BEACH ST (NW CORNER)	E FIRESTONE BLVD	CO	CO	12/08/2009 to 07/08/2010	1754038	300	LACFCD	LACFCD	Once Between May-September & Whenever CB ≥40% Full of Trash/Debris
CPS	BEACH ST (NE CORNER)	E FIRESTONE BLVD	CO	CO	12/08/2009 to 07/08/2010	1754039	300	LACFCD	LACFCD	Once Between May-September & Whenever CB ≥40% Full of Trash/Debris
CPS	LOU DILLON AV (NE CORNER)	E 83RD ST	CO	CO	12/08/2009 to 07/08/2010	1754053	300	LACFCD	LACFCD	Once Between May-September & Whenever CB ≥40% Full of Trash/Debris
CPS	LOU DILLON AV (NW CORNER)	E 83RD ST	CO	CO	12/08/2009 to 07/08/2010	1754054	300	LACFCD	LACFCD	Once Between May-September & Whenever CB ≥40% Full of Trash/Debris
CPS	S CENTRAL AV (NE CORNER)	E 85TH ST	CO	CO	12/08/2009 to 07/08/2010	1754061	300	LACFCD	LACFCD	Once Between May-September & Whenever CB ≥40% Full of Trash/Debris
CPS	COMPTON AV (NE CORNER)	E FIRESTONE BLVD	CO	CO	12/08/2009 to 07/08/2010	1754279	303	LACFCD	LACFCD	Once Between May-September & Whenever CB ≥40% Full of Trash/Debris
CPS	E FIRESTONE BLVD (NE CORNER)	COMPTON AV	CO	CO	12/08/2009 to 07/08/2010	1754280	300	LACFCD	LACFCD	Once Between May-September & Whenever CB ≥40% Full of Trash/Debris
CPS	COMPTON AV (NE CORNER)	E 89TH ST	CO	CO	12/08/2009 to 07/08/2010	1754291	301	LACFCD	LACFCD	Once Between May-September & Whenever CB ≥40% Full of Trash/Debris
CPS	HOOPER AV (NE CORNER)	E 92ND ST	CO	CO	12/08/2009 to 07/08/2010	1754349	300	LACFCD	LACFCD	Once Between May-September & Whenever CB ≥40% Full of Trash/Debris
CPS	HOOPER AV (NW CORNER)	E 92ND ST	CO	CO	12/08/2009 to 07/08/2010	1754350	300	LACFCD	LACFCD	Once Between May-September & Whenever CB ≥40% Full of Trash/Debris
CPS	S CENTRAL AV (E CORNER)	E 121ST ST	CO	CO	12/08/2009 to 07/08/2010	1755277	300	LACFCD	LACFCD	Once Between May-September & Whenever CB ≥40% Full of Trash/Debris
CPS	E 120TH ST (SE CORNER)	SLATER AV	CO	CO	12/08/2009 to 07/08/2010	1755284	300	LACFCD	LACFCD	Once Between May-September & Whenever CB ≥40% Full of Trash/Debris
CPS	E 120TH ST (NE CORNER)	SLATER AV	CO	CO	12/08/2009 to 07/08/2010	1755288	300	LACFCD	LACFCD	Once Between May-September & Whenever CB ≥40% Full of Trash/Debris
CPS	ANTWERP ST (NW CORNER)	E 120TH ST	CO	CO	12/08/2009 to 07/08/2010	1755289	300	LACFCD	LACFCD	Once Between May-September & Whenever CB ≥40% Full of Trash/Debris
CPS	ANTWERP ST (NE CORNER)	E 120TH ST	CO	CO	12/08/2009 to 07/08/2010	1755290	300	LACFCD	LACFCD	Once Between May-September & Whenever CB ≥40% Full of Trash/Debris
CPS	ANTWERP ST (NE CORNER)	E 120TH ST	CO	CO	12/08/2009 to 07/08/2010	1755291	300	LACFCD	LACFCD	Once Between May-September & Whenever CB ≥40% Full of Trash/Debris
CPS	COMPTON AV (NE CORNER)	E 117TH ST	CO	CO	12/08/2009 to 07/08/2010	1755301	301	LACFCD	LACFCD	Once Between May-September & Whenever CB ≥40% Full of Trash/Debris
CPS	COMPTON AV (NE CORNER)	E 119TH ST	CO	CO	12/08/2009 to 07/08/2010	1755305	303	LACFCD	LACFCD	Once Between May-September & Whenever CB ≥40% Full of Trash/Debris
CPS	E IMPERIAL HWY (SW CORNER)	COMPTON AV	CO	CO	12/08/2009 to 07/08/2010	1755313	300	LACFCD	LACFCD	Once Between May-September & Whenever CB ≥40% Full of Trash/Debris
CPS	120TH ST (NE CORNER)	ALABAMA ST	CO	CO	12/08/2009 to 07/08/2010	1755551	300	LACFCD	LACFCD	Once Between May-September & Whenever CB ≥40% Full of Trash/Debris
CPS	120TH ST (NE CORNER)	ALABAMA ST	CO	CO	12/08/2009 to 07/08/2010	1755552	300	LACFCD	LACFCD	Once Between May-September & Whenever CB ≥40% Full of Trash/Debris
CPS	E 124TH ST (NW CORNER)	S WILMINGTON AV	CO	CO	12/08/2009 to 07/08/2010	1756038	300	LACFCD	LACFCD	Once Between May-September & Whenever CB ≥40% Full of Trash/Debris
CPS	AVALON BLVD (W CORNER)	E 122TH ST	CO	CO	12/08/2009 to 07/08/2010	1756071	300	CO	LACFCD	Once Between May-September & Whenever CB ≥40% Full of Trash/Debris
CPS	WADSWORTH AV (W CORNER)	E 122TH ST	CO	CO	12/08/2009 to 07/08/2010	1756072	300	CO	LACFCD	Once Between May-September & Whenever CB ≥40% Full of Trash/Debris
CPS	CENTRAL AV (NW CORNER)	EL SEGUNDO BLVD	CO	CO	12/08/2009 to 07/08/2010	1756078	300	LACFCD	LACFCD	Once Between May-September & Whenever CB ≥40% Full of Trash/Debris
CPS	CENTRAL AV (SW CORNER)	EL SEGUNDO BLVD	CO	CO	12/08/2009 to 07/08/2010	1756081	300	LACFCD	LACFCD	Once Between May-September & Whenever CB ≥40% Full of Trash/Debris
CPS	CENTRAL AV (W CORNER)	EL SEGUNDO BLVD	CO	CO	12/08/2009 to 07/08/2010	1756123	300	LACFCD	LACFCD	Once Between May-September & Whenever CB ≥40% Full of Trash/Debris
CPS	MCKINLEY AV (NE CORNER)	E 131ST ST	CO	CO	12/08/2009 to 07/08/2010	1756138	300	LACFCD	LACFCD	Once Between May-September & Whenever CB ≥40% Full of Trash/Debris
CPS	E 129TH ST (SW CORNER)	S AVALON BLVD	CO	CO	12/08/2009 to 07/08/2010	1756151	302	LACFCD	LACFCD	Once Between May-September & Whenever CB ≥40% Full of Trash/Debris
CPS	E 129TH ST (NE CORNER)	TOWNE AV	CO	CO	12/08/2009 to 07/08/2010	1756152	300	LACFCD	LACFCD	Once Between May-September & Whenever CB ≥40% Full of Trash/Debris
CPS	TOWNE AV (SE CORNER)	E 129TH ST	CO	CO	12/08/2009 to 07/08/2010	1756153	300	LACFCD	LACFCD	Once Between May-September & Whenever CB ≥40% Full of Trash/Debris
CPS	E 130TH ST (SE CORNER)	TOWNE AV	CO	CO	12/08/2009 to 07/08/2010	1756154	300	LACFCD	LACFCD	Once Between May-September & Whenever CB ≥40% Full of Trash/Debris
CPS	E 126TH ST (SW CORNER)	S AVALON BLVD	CO	CO	12/08/2009 to 07/08/2010	1756162	301	LACFCD	LACFCD	Once Between May-September & Whenever CB ≥40% Full of Trash/Debris
CPS	E 126TH ST (NW CORNER)	S AVALON BLVD	CO	CO	12/08/2009 to 07/08/2010	1756163	301	LACFCD	LACFCD	Once Between May-September & Whenever CB ≥40% Full of Trash/Debris
CPS	E 135TH ST (NW CORNER)	S AVALON BLVD	CO	CO	12/08/2009 to 07/08/2010	1756175	300	LACFCD	LACFCD	Once Between May-September & Whenever CB ≥40% Full of Trash/Debris
CPS	IRVING AV (W CORNER)	MANZANITA ST	CO	CO	12/08/2009 to 07/08/2010	1795001	301	CO	LACFCD	Once Between May-September & Whenever CB ≥40% Full of Trash/Debris
CPS	BRIGGS AV (SW CORNER)	TEASLEY ST	CO	CO	12/08/2009 to 07/08/2010	1795015	300	LACFCD	LACFCD	Once Between May-September & Whenever CB ≥40% Full of Trash/Debris
CPS	BRIGGS AV (SE CORNER)	TEASLEY ST	CO	CO	12/08/2009 to 07/08/2010	1795016	301	LACFCD	LACFCD	Once Between May-September & Whenever CB ≥40% Full of Trash/Debris
CPS	BRIGGS AV (NE CORNER)	CINCO CASITAS LN	CO	CO	12/08/2009 to 07/08/2010	1795017	301	LACFCD	LACFCD	Once Between May-September & Whenever CB ≥40% Full of Trash/Debris
CPS	BRIGGS AV (SE CORNER)	HENRIETTA AV	CO	CO	12/08/2009 to 07/08/2010	1795018	302	LACFCD	LACFCD	Once Between May-September & Whenever CB ≥40% Full of Trash/Debris
CPS	CARACAS ST (NE CORNER)	BRIGGS AV	CO	CO	12/08/2009 to 07/08/2010	1796030	300	LACFCD	LACFCD	Once Between May-September & Whenever CB ≥40% Full of Trash/Debris
CPS	CARACAS ST (SE CORNER)	BRIGGS AV	CO	CO	12/08/2009 to 07/08/2010	1796031	300	LACFCD	LACFCD	Once Between May-September & Whenever CB ≥40% Full of Trash/Debris
CPS	BRIGGS AV (NE CORNER)	CHAPMAN RD	CO	CO	12/08/2009 to 07/08/2010	1796033	301	LACFCD	LACFCD	Once Between May-September & Whenever CB ≥40% Full of Trash/Debris
CPS	CHAPMAN RD (SE CORNER)	BRIGGS AV	CO	CO	12/08/2009 to 07/08/2010	1796034	301	LACFCD	LACFCD	Once Between May-September & Whenever CB ≥40% Full of Trash/Debris
CPS	ORANGE COVE AV (SE CORNER)	BRIGGS AV	CO	CO	12/08/2009 to 07/08/2010	1796035	300	LACFCD	LACFCD	Once Between May-September & Whenever CB ≥40% Full of Trash/Debris
CPS	ORANGE COVE AV (W CORNER)	BRIGGS AV	CO	CO	12/08/2009 to 07/08/2010	1796036	302	LACFCD	LACFCD	Once Between May-September & Whenever CB ≥40% Full of Trash/Debris
CPS	BRIGGS AV (SE CORNER)	LAUGHLIN ST	CO	CO	12/08/2009 to 07/08/2010	1796038	301	LACFCD	LACFCD	Once Between May-September & Whenever CB ≥40% Full of Trash/Debris
CPS	PANORAMA DR (SE CORNER)	BRIGGS AV	CO	CO	12/08/2009 to 07/08/2010	1796039	300	LACFCD	LACFCD	Once Between May-September & Whenever CB ≥40% Full of Trash/Debris
CPS	BRIGGS AV (NW CORNER)	LOS AMIGOS ST	CO	CO	12/08/2009 to 07/08/2010	1796040	302	LACFCD	LACFCD	Once Between May-September & Whenever CB ≥40% Full of Trash/Debris
CPS	BRIGGS AV (E CORNER)	EL MORENO ST	CO	CO	12/08/2009 to 07/08/2010	1796041	301	LACFCD	LACFCD	Once Between May-September & Whenever CB ≥40% Full of Trash/Debris
CPS	BRIGGS AV (NE CORNER)	EL MORENO ST	CO	CO	12/08/2009 to 07/08/2010	1796042	301	LACFCD	LACFCD	Once Between May-September & Whenever CB ≥40% Full of Trash/Debris
CPS	BRIGGS AV (NW CORNER)	LOS OLIVOS LN	CO	CO	12/08/2009 to 07/08/2010	1796043	302	LACFCD	LACFCD	Once Between May-September & Whenever CB ≥40% Full of Trash/Debris
CPS	BRIGGS AV (NE CORNER)	MOUNTAIN AV	CO	CO	12/08/2009 to 07/08/2010	1796044	301	LACFCD	LACFCD	Once Between May-September & Whenever CB ≥40% Full of Trash/Debris
CPS	BRIGGS AV (W CORNER)	MOUNTAIN AV	CO	CO	12/08/2009 to 07/08/2010	1796045	302	LACFCD	LACFCD	Once Between May-September & Whenever CB ≥40% Full of Trash/Debris
CPS	MOUNTAIN AV (S CORNER)	BRIGGS AV	CO	CO	12/08/2009 to 07/08/2010	1796046	300	LACFCD	LACFCD	Once Between May-September & Whenever CB ≥40% Full of Trash/Debris
CPS	MOUNTAIN AV (S CORNER)	BRIGGS AV	CO	CO	12/08/2009 to 07/08/2010	1796047	300	LACFCD	LACFCD	Once Between May-September & Whenever CB ≥40% Full of Trash/Debris
CPS	MARELLEN PL (NE CORNER)	FAIRMOUNT AV	CO	CO	12/08/2009 to 07/08/2010	1796049	302	LACFCD	LACFCD	Once Between May-September & Whenever CB ≥40% Full of Trash/Debris
CPS	FAIRMOUNT AV (NE CORNER)	MARELLEN PL	CO	CO	12/08/2009 to 07/08/2010	1796050	300	LACFCD	LACFCD	Once Between May-September & Whenever CB ≥40% Full of Trash/Debris
CPS	FAIRMOUNT AV (NW CORNER)	SUNSET AV	CO	CO	12/08/2009 to 07/08/2010	1796051	300	LACFCD	LACFCD	Once Between May-September & Whenever CB ≥40% Full of Trash/Debris
CPS	SUNSET AV (NW CORNER)	FAIRMOUNT AV	CO	CO	12/08/2009 to 07/08/2010	1796052	302	LACFCD	LACFCD	Once Between May-September & Whenever CB ≥40% Full of Trash/Debris
CPS	SUNSET AV (NE CORNER)	FAIRMOUNT AV	CO	CO	12/08/2009 to 07/08/2010	1796053	302	LACFCD	LACFCD	Once Between May-September & Whenever CB ≥40% Full of Trash/Debris

Part VI.E.5.c.i -
Monitoring and Reporting Requirements
L.A. County MS4 Permit
County of Los Angeles

Certified Full Capture Systems Database

Date: 09/22/2016
Reporting Year: 2016
Prepared By:AN

Col. 1	Col. 2	Col. 3	Col. 4	Col. 5	Col. 6	Col. 7	Col. 8	Col. 9	Col. 10	Col. 11
Certified FCD(s) Installed	FCD Location	Nearest Cross Street	FCD Owner	FCD Maintained By	FCD Installation Date	CB ID No. Served by FCD	CB Type	CB Owner	CB Maintained By	Frequency of FCD Maintenance and other O&M comments
CPS	FAIRMOUNT AV (NE CORNER)	SUNSET AV	CO	CO	12/08/2009 to 07/08/2010	1796054	303	LACFCD	LACFCD	Once Between May-September & Whenever CB ≥40% Full of Trash/Debris
CPS	BRIGGS AV (W CORNER)	FAIRMOUNT AV	CO	CO	12/08/2009 to 07/08/2010	1796055	301	LACFCD	LACFCD	Once Between May-September & Whenever CB ≥40% Full of Trash/Debris
CPS	BRIGGS AV (NW CORNER)	CROSS ST	CO	CO	12/08/2009 to 07/08/2010	1796057	302	LACFCD	LACFCD	Once Between May-September & Whenever CB ≥40% Full of Trash/Debris
CPS	BRIGGS AV (E CORNER)	CROSS ST	CO	CO	12/08/2009 to 07/08/2010	1796058	302	LACFCD	LACFCD	Once Between May-September & Whenever CB ≥40% Full of Trash/Debris
CPS	BRIGGS AV (W CORNER)	CROSS ST	CO	CO	12/08/2009 to 07/08/2010	1796059	302	LACFCD	LACFCD	Once Between May-September & Whenever CB ≥40% Full of Trash/Debris
CPS	BRIGGS AV (E CORNER)	CROSS ST	CO	CO	12/08/2009 to 07/08/2010	1796060	300	LACFCD	LACFCD	Once Between May-September & Whenever CB ≥40% Full of Trash/Debris
CPS	BRIGGS AV (E CORNER)	CROSS ST	CO	CO	12/08/2009 to 07/08/2010	1796061	302	LACFCD	LACFCD	Once Between May-September & Whenever CB ≥40% Full of Trash/Debris
CPS	SUNSET AV (NE CORNER)	PROSPECT AV	CO	CO	12/08/2009 to 07/08/2010	1796063	302	LACFCD	LACFCD	Once Between May-September & Whenever CB ≥40% Full of Trash/Debris
CPS	PROSPECT AV (SW CORNER)	SUNSET AV	CO	CO	12/08/2009 to 07/08/2010	1796064	300	LACFCD	LACFCD	Once Between May-September & Whenever CB ≥40% Full of Trash/Debris
CPS	PROSPECT AV (SW CORNER)	SUNSET AV	CO	CO	12/08/2009 to 07/08/2010	1796065	300	LACFCD	LACFCD	Once Between May-September & Whenever CB ≥40% Full of Trash/Debris
CPS	N OCEAN VIEW BLVD (NW CORNER)	BARTON LN	CO	CO	12/08/2009 to 07/08/2010	1796067	302	LACFCD	LACFCD	Once Between May-September & Whenever CB ≥40% Full of Trash/Debris
CPS	N OCEAN VIEW BLVD (W CORNER)	BARTON LN	CO	CO	12/08/2009 to 07/08/2010	1796068	302	LACFCD	LACFCD	Once Between May-September & Whenever CB ≥40% Full of Trash/Debris
CPS	OCEAN VIEW BLVD (W CORNER)	LUANA LN	CO	CO	12/08/2009 to 07/08/2010	1796101	302	LACFCD	LACFCD	Once Between May-September & Whenever CB ≥40% Full of Trash/Debris
CPS	OCEAN VIEW BLVD (NW CORNER)	MONTROSE AV	CO	CO	12/08/2009 to 07/08/2010	1797067	302	LACFCD	LACFCD	Once Between May-September & Whenever CB ≥40% Full of Trash/Debris
CPS	OCEAN VIEW BLVD (NW CORNER)	FLORENCITA AV	CO	CO	12/08/2009 to 07/08/2010	1797072	302	LACFCD	LACFCD	Once Between May-September & Whenever CB ≥40% Full of Trash/Debris
CPS	FLORENCITA AV (NW CORNER)	OCEAN VIEW BLVD	CO	CO	12/08/2009 to 07/08/2010	1797074	302	LACFCD	LACFCD	Once Between May-September & Whenever CB ≥40% Full of Trash/Debris
CPS	SUNSET AV (W CORNER)	HERMOSA AV	CO	CO	12/08/2009 to 07/08/2010	1797079	300	LACFCD	LACFCD	Once Between May-September & Whenever CB ≥40% Full of Trash/Debris
CPS	WALNUT ST (NW CORNER)	SEVILLE AV	CO	CO	12/08/2009 to 07/08/2010	1808178	301	LACFCD	LACFCD	Once Between May-September & Whenever CB ≥40% Full of Trash/Debris
CPS	SEVILLE AV (NE CORNER)	WALNUT ST	CO	CO	12/08/2009 to 07/08/2010	1808179	302	LACFCD	LACFCD	Once Between May-September & Whenever CB ≥40% Full of Trash/Debris
CPS	WALTER ST (SE CORNER)	ROSEBERRY AV	CO	CO	12/08/2009 to 07/08/2010	1808200	302	LACFCD	LACFCD	Once Between May-September & Whenever CB ≥40% Full of Trash/Debris
CPS	SEVILLE AV (NE CORNER)	GRAND AV	CO	CO	12/08/2009 to 07/08/2010	1808204	300	LACFCD	LACFCD	Once Between May-September & Whenever CB ≥40% Full of Trash/Debris
CPS	OLIVE ST (NE CORNER)	S SANTA FE AVE	CO	CO	12/08/2009 to 07/08/2010	1808222	302	LACFCD	LACFCD	Once Between May-September & Whenever CB ≥40% Full of Trash/Debris
CPS	OLIVE ST (NE CORNER)	MOUNTAIN VIEW AV	CO	CO	12/08/2009 to 07/08/2010	1808228	302	LACFCD	LACFCD	Once Between May-September & Whenever CB ≥40% Full of Trash/Debris
CPS	OLIVE ST (SE CORNER)	MOUNTAIN VIEW AV	CO	CO	12/08/2009 to 07/08/2010	1808229	302	LACFCD	LACFCD	Once Between May-September & Whenever CB ≥40% Full of Trash/Debris
CPS	BROADWAY (NW CORNER)	MOUNTAIN VIEW AV	CO	CO	12/08/2009 to 07/08/2010	1808241	302	LACFCD	LACFCD	Once Between May-September & Whenever CB ≥40% Full of Trash/Debris
CPS	BROADWAY (SW CORNER)	MOUNTAIN VIEW AV	CO	CO	12/08/2009 to 07/08/2010	1808242	302	LACFCD	LACFCD	Once Between May-September & Whenever CB ≥40% Full of Trash/Debris
CPS	PACIFIC BLVD (E CORNER)	CUDAHY ST	CO	CO	12/08/2009 to 07/08/2010	1808257	305	LACFCD	LACFCD	Once Between May-September & Whenever CB ≥40% Full of Trash/Debris
CPS	CUDAHY ST (NW CORNER)	PACIFIC BLVD	CO	CO	12/08/2009 to 07/08/2010	1808454	300	LACFCD	LACFCD	Once Between May-September & Whenever CB ≥40% Full of Trash/Debris
CPS	CUDAHY ST (NW CORNER)	SEVILLE AV	CO	CO	12/08/2009 to 07/08/2010	1808455	300	LACFCD	LACFCD	Once Between May-September & Whenever CB ≥40% Full of Trash/Debris
CPS	SEVILLE AV (NE CORNER)	CUDAHY ST	CO	CO	12/08/2009 to 07/08/2010	1808456	302	LACFCD	LACFCD	Once Between May-September & Whenever CB ≥40% Full of Trash/Debris
CPS	LEOTA ST (W CORNER)	ROSEBERRY AV	CO	CO	12/08/2009 to 07/08/2010	1808551	300	LACFCD	LACFCD	Once Between May-September & Whenever CB ≥40% Full of Trash/Debris
CPS	S SANTA FE AV (NE CORNER)	SALE PL	CO	CO	12/08/2009 to 07/08/2010	1809067	300	LACFCD	LACFCD	Once Between May-September & Whenever CB ≥40% Full of Trash/Debris
CPS	S SANTA FE AV (NE CORNER)	CASS PL	CO	CO	12/08/2009 to 07/08/2010	1809084	304	LACFCD	LACFCD	Once Between May-September & Whenever CB ≥40% Full of Trash/Debris
CPS	CASS PL (NE CORNER)	S SANTA FE AVE	CO	CO	12/08/2009 to 07/08/2010	1809086	300	LACFCD	LACFCD	Once Between May-September & Whenever CB ≥40% Full of Trash/Debris
CPS	E 97TH ST (NE CORNER)	CROESUS AV	CO	CO	12/08/2009 to 07/08/2010	1809372	300	LACFCD	LACFCD	Once Between May-September & Whenever CB ≥40% Full of Trash/Debris
CPS	E 97TH ST (NW CORNER)	JUNIPER ST	CO	CO	12/08/2009 to 07/08/2010	1809374	300	LACFCD	LACFCD	Once Between May-September & Whenever CB ≥40% Full of Trash/Debris
CPS	LAUREL ST (NE CORNER)	E 97TH ST	CO	CO	12/08/2009 to 07/08/2010	1809382	300	LACFCD	LACFCD	Once Between May-September & Whenever CB ≥40% Full of Trash/Debris
CPS	E 97TH ST (NE CORNER)	LAUREL ST	CO	CO	12/08/2009 to 07/08/2010	1809383	300	LACFCD	LACFCD	Once Between May-September & Whenever CB ≥40% Full of Trash/Debris
CPS	S ALAMEDA ST (NW CORNER)	SANTA ANA BLVD N	CO	CO	12/08/2009 to 07/08/2010	1810320	300	LACFCD	LACFCD	Once Between May-September & Whenever CB ≥40% Full of Trash/Debris
CPS	WILLOWBROOK AV (NE CORNER)	E 126TH ST	CO	CO	12/08/2009 to 07/08/2010	1811156	300	LACFCD	LACFCD	Once Between May-September & Whenever CB ≥40% Full of Trash/Debris
CPS	E 126TH ST (SE CORNER)	WILLOWBROOK AV	CO	CO	12/08/2009 to 07/08/2010	1811158	300	LACFCD	LACFCD	Once Between May-September & Whenever CB ≥40% Full of Trash/Debris
CPS	S WILLOWBROOK AV (NE CORNER)	E STOCKWELL ST	CO	CO	12/08/2009 to 07/08/2010	1811176	300	LACFCD	LACFCD	Once Between May-September & Whenever CB ≥40% Full of Trash/Debris
CPS	S ARANBE AV (NE CORNER)	E STOCKWELL ST	CO	CO	12/08/2009 to 07/08/2010	1811183	300	LACFCD	LACFCD	Once Between May-September & Whenever CB ≥40% Full of Trash/Debris
CPS	S ARANBE AV (NW CORNER)	E HATCHWAY ST	CO	CO	12/08/2009 to 07/08/2010	1811187	300	LACFCD	LACFCD	Once Between May-September & Whenever CB ≥40% Full of Trash/Debris
CPS	E HATCHWAY ST (NW CORNER)	S ARANBE AV	CO	CO	12/08/2009 to 07/08/2010	1811189	300	LACFCD	LACFCD	Once Between May-September & Whenever CB ≥40% Full of Trash/Debris
CPS	E STOCKWELL ST (NW CORNER)	S WILLOWBROOK AV	CO	CO	12/08/2009 to 07/08/2010	1811204	300	LACFCD	LACFCD	Once Between May-September & Whenever CB ≥40% Full of Trash/Debris
CPS	E STOCKWELL ST (SW CORNER)	S WILLOWBROOK AV	CO	CO	12/08/2009 to 07/08/2010	1811205	300	LACFCD	LACFCD	Once Between May-September & Whenever CB ≥40% Full of Trash/Debris
CPS	S LARGO AV (NW CORNER)	E STOCKWELL ST	CO	CO	12/08/2009 to 07/08/2010	1811206	300	LACFCD	LACFCD	Once Between May-September & Whenever CB ≥40% Full of Trash/Debris
CPS	S MONA BLVD (SE CORNER)	E 135TH ST	CO	CO	12/08/2009 to 07/08/2010	1811211	300	LACFCD	LACFCD	Once Between May-September & Whenever CB ≥40% Full of Trash/Debris
CPS	MEDFORD ST (NW CORNER)	BONNIE BEACH PL	CO	CO	12/08/2009 to 07/08/2010	1859093	300	LACFCD	LACFCD	Once Between May-September & Whenever CB ≥40% Full of Trash/Debris
CPS	MEDFORD ST (NE CORNER)	BONNIE BEACH PL	CO	CO	12/08/2009 to 07/08/2010	1859097	300	LACFCD	LACFCD	Once Between May-September & Whenever CB ≥40% Full of Trash/Debris
CPS	KNOWLES AV (SW CORNER)	MEDFORD ST	CO	CO	12/08/2009 to 07/08/2010	1859098	300	LACFCD	LACFCD	Once Between May-September & Whenever CB ≥40% Full of Trash/Debris
CPS	MEDFORD ST (SE CORNER)	KNOWLES AV	CO	CO	12/08/2009 to 07/08/2010	1859099	300	LACFCD	LACFCD	Once Between May-September & Whenever CB ≥40% Full of Trash/Debris
CPS	MEDFORD ST (S CORNER)	MILLER AV	CO	CO	12/08/2009 to 07/08/2010	1859100	300	LACFCD	LACFCD	Once Between May-September & Whenever CB ≥40% Full of Trash/Debris
CPS	MEDFORD ST (N CORNER)	MILLER AV	CO	CO	12/08/2009 to 07/08/2010	1859101	300	LACFCD	LACFCD	Once Between May-September & Whenever CB ≥40% Full of Trash/Debris
CPS	MILLER AV (SE CORNER)	MEDFORD ST	CO	CO	12/08/2009 to 07/08/2010	1859102	300	LACFCD	LACFCD	Once Between May-September & Whenever CB ≥40% Full of Trash/Debris
CPS	MEDFORD ST (SE CORNER)	MILLER AV	CO	CO	12/08/2009 to 07/08/2010	1859103	300	LACFCD	LACFCD	Once Between May-September & Whenever CB ≥40% Full of Trash/Debris
CPS	MEDFORD ST (NE CORNER)	MILLER AV	CO	CO	12/08/2009 to 07/08/2010	1859104	300	LACFCD	LACFCD	Once Between May-September & Whenever CB ≥40% Full of Trash/Debris
CPS	MARNEY AV (NW CORNER)	EASTERN AV	CO	CO	12/08/2009 to 07/08/2010	1859113	300	LACFCD	LACFCD	Once Between May-September & Whenever CB ≥40% Full of Trash/Debris
CPS	MARNEY AV (NE CORNER)	EASTERN AV	CO	CO	12/08/2009 to 07/08/2010	1859114	300	LACFCD	LACFCD	Once Between May-September & Whenever CB ≥40% Full of Trash/Debris
CPS	MARNEY AV (SE CORNER)	EASTERN AV	CO	CO	12/08/2009 to 07/08/2010	1859115	300	LACFCD	LACFCD	Once Between May-September & Whenever CB ≥40% Full of Trash/Debris
CPS	EASTERN AV (W CORNER)	LANSDOWNE AV	CO	CO	12/08/2009 to 07/08/2010	1859117	300	LACFCD	LACFCD	Once Between May-September & Whenever CB ≥40% Full of Trash/Debris
CPS	LANSDOWNE AV (W CORNER)	EASTERN AV	CO	CO	12/08/2009 to 07/08/2010	1859118	300	LACFCD	LACFCD	Once Between May-September & Whenever CB ≥40% Full of Trash/Debris
CPS	EASTERN AV (E CORNER)	LANSDOWNE AV	CO	CO	12/08/2009 to 07/08/2010	1859119	300	LACFCD	LACFCD	Once Between May-September & Whenever CB ≥40% Full of Trash/Debris
CPS	LANSDOWNE AV (E CORNER)	AN/EASTERN AV	CO	CO	12/08/2009 to 07/08/2010	1859120	300	LACFCD	LACFCD	Once Between May-September & Whenever CB ≥40% Full of Trash/Debris
CPS	WHITESIDE ST (NW CORNER)	EASTERN AV	CO	CO	12/08/2009 to 07/08/2010	1859123	303	LACFCD	LACFCD	Once Between May-September & Whenever CB ≥40% Full of Trash/Debris
CPS	EASTERN AV (SW CORNER)	WHITESIDE ST	CO	CO	12/08/2009 to 07/08/2010	1859124	300	LACFCD	LACFCD	Once Between May-September & Whenever CB ≥40% Full of Trash/Debris
CPS	INDIANA ST (NE CORNER)	EVERGREEN AV	CO	CO	12/08/2009 to 07/08/2010	1859179	300	LACFCD	LACFCD	Once Between May-September & Whenever CB ≥40% Full of Trash/Debris
CPS	FOWLER ST (NE CORNER)	WHITESIDE ST	CO	CO	12/08/2009 to 07/08/2010	1859181	300	LACFCD	LACFCD	Once Between May-September & Whenever CB ≥40% Full of Trash/Debris
CPS	FISHBURN AV (W CORNER)	FOWLER ST	CO	CO	12/08/2009 to 07/08/2010	1859182	300	LACFCD	LACFCD	Once Between May-September & Whenever CB ≥40% Full of Trash/Debris

Part VI.E.5.c.i -
Monitoring and Reporting Requirements
L.A. County MS4 Permit
County of Los Angeles

Certified Full Capture Systems Database

Date: 09/22/2016
Reporting Year: 2016
Prepared By:AN

Col. 1	Col. 2	Col. 3	Col. 4	Col. 5	Col. 6	Col. 7	Col. 8	Col. 9	Col. 10	Col. 11
Certified FCD(s) Installed	FCD Location	Nearest Cross Street	FCD Owner	FCD Maintained By	FCD Installation Date	CB ID No. Served by FCD	CB Type	CB Owner	CB Maintained By	Frequency of FCD Maintenance and other O&M comments
CPS	FISHBURN AV (E CORNER)	FOWLER ST	CO	CO	12/08/2009 to 07/08/2010	1859183	300	LACFCD	LACFCD	Once Between May-September & Whenever CB ≥40% Full of Trash/Debris
CPS	FOWLER ST (NE CORNER)	FISHBURN AV	CO	CO	12/08/2009 to 07/08/2010	1859184	300	LACFCD	LACFCD	Once Between May-September & Whenever CB ≥40% Full of Trash/Debris
CPS	WHITESIDE ST (SW CORNER)	N DITMAN AV	CO	CO	12/08/2009 to 07/08/2010	1859186	300	LACFCD	LACFCD	Once Between May-September & Whenever CB ≥40% Full of Trash/Debris
CPS	ADKISSON AV (NW CORNER)	WHITESIDE ST	CO	CO	12/08/2009 to 07/08/2010	1859187	300	LACFCD	LACFCD	Once Between May-September & Whenever CB ≥40% Full of Trash/Debris
CPS	ADKISSON AV (NE CORNER)	WHITESIDE ST	CO	CO	12/08/2009 to 07/08/2010	1859188	300	LACFCD	LACFCD	Once Between May-September & Whenever CB ≥40% Full of Trash/Debris
CPS	WHITESIDE ST (S CORNER)	KURTZ AV	CO	CO	12/08/2009 to 07/08/2010	1859190	300	LACFCD	LACFCD	Once Between May-September & Whenever CB ≥40% Full of Trash/Debris
CPS	ADKISSON AV (SW CORNER)	FOWLER ST	CO	CO	12/08/2009 to 07/08/2010	1859191	300	LACFCD	LACFCD	Once Between May-September & Whenever CB ≥40% Full of Trash/Debris
CPS	ADKISSON AV (SE CORNER)	FOWLER ST	CO	CO	12/08/2009 to 07/08/2010	1859192	300	LACFCD	LACFCD	Once Between May-September & Whenever CB ≥40% Full of Trash/Debris
CPS	FOWLER ST (NE CORNER)	N DITMAN AV	CO	CO	12/08/2009 to 07/08/2010	1859193	300	LACFCD	LACFCD	Once Between May-September & Whenever CB ≥40% Full of Trash/Debris
CPS	DITMAN AV (SW CORNER)	MEDFORD ST	CO	CO	12/08/2009 to 07/08/2010	1859194	300	LACFCD	LACFCD	Once Between May-September & Whenever CB ≥40% Full of Trash/Debris
CPS	DITMAN AV (SE CORNER)	MEDFORD ST	CO	CO	12/08/2009 to 07/08/2010	1859195	300	LACFCD	LACFCD	Once Between May-September & Whenever CB ≥40% Full of Trash/Debris
CPS	MEDFORD ST (S CORNER)	DITMAN AV	CO	CO	12/08/2009 to 07/08/2010	1859196	300	LACFCD	LACFCD	Once Between May-September & Whenever CB ≥40% Full of Trash/Debris
CPS	MEDFORD ST (N CORNER)	DITMAN AV	CO	CO	12/08/2009 to 07/08/2010	1859197	300	LACFCD	LACFCD	Once Between May-September & Whenever CB ≥40% Full of Trash/Debris
CPS	FOWLER ST (S CORNER)	MEDFORD ST	CO	CO	12/08/2009 to 07/08/2010	1859198	300	LACFCD	LACFCD	Once Between May-September & Whenever CB ≥40% Full of Trash/Debris
CPS	WHITESIDE ST (SE CORNER)	KNOWLES AV	CO	CO	12/08/2009 to 07/08/2010	1859206	300	LACFCD	LACFCD	Once Between May-September & Whenever CB ≥40% Full of Trash/Debris
CPS	MEDFORD ST (NW CORNER)	BONNIE BEACH PL	CO	CO	12/08/2009 to 07/08/2010	1859208	300	LACFCD	LACFCD	Once Between May-September & Whenever CB ≥40% Full of Trash/Debris
CPS	BONNIE BEACH PL (SE CORNER)	MEDFORD ST	CO	CO	12/08/2009 to 07/08/2010	1859209	300	LACFCD	LACFCD	Once Between May-September & Whenever CB ≥40% Full of Trash/Debris
CPS	BONNIE BEACH PL (W CORNER)	MICHIGAN AV	CO	CO	12/08/2009 to 07/08/2010	1860089	300	LACFCD	LACFCD	Once Between May-September & Whenever CB ≥40% Full of Trash/Debris
CPS	ALMA AV (SW CORNER)	CESAR CHAVEZ AV	CO	CO	12/08/2009 to 07/08/2010	1860122	300	LACFCD	LACFCD	Once Between May-September & Whenever CB ≥40% Full of Trash/Debris
CPS	CESAR CHAVEZ AV (SE CORNER)	DITMAN AV	CO	CO	12/08/2009 to 07/08/2010	1860137	300	LACFCD	LACFCD	Once Between May-September & Whenever CB ≥40% Full of Trash/Debris
CPS	CESAR CHAVEZ AV (SW CORNER)	ROWAN AV	CO	CO	12/08/2009 to 07/08/2010	1860145	303	LACFCD	LACFCD	Once Between May-September & Whenever CB ≥40% Full of Trash/Debris
CPS	ROWAN AV (NW CORNER)	CESAR CHAVEZ AV	CO	CO	12/08/2009 to 07/08/2010	1860147	300	LACFCD	LACFCD	Once Between May-September & Whenever CB ≥40% Full of Trash/Debris
CPS	CESAR E CHAVEZ AV (NE CORNER)	ROWAN AV	CO	CO	12/08/2009 to 07/08/2010	1860148	300	LACFCD	LACFCD	Once Between May-September & Whenever CB ≥40% Full of Trash/Debris
CPS	ROWAN AV (SE CORNER)	CESAR CHAVEZ AV	CO	CO	12/08/2009 to 07/08/2010	1860150	300	LACFCD	LACFCD	Once Between May-September & Whenever CB ≥40% Full of Trash/Debris
CPS	EASTMAN AV (SW CORNER)	CESAR CHAVEZ AV	CO	CO	12/08/2009 to 07/08/2010	1860151	300	LACFCD	LACFCD	Once Between May-September & Whenever CB ≥40% Full of Trash/Debris
CPS	5TH ST (N CORNER)	GAGE AV	CO	CO	12/08/2009 to 07/08/2010	1860254	300	LACFCD	LACFCD	Once Between May-September & Whenever CB ≥40% Full of Trash/Debris
CPS	HUBBARD ST (N CORNER)	RECORD AV	CO	CO	12/08/2009 to 07/08/2010	1860264	300	LACFCD	LACFCD	Once Between May-September & Whenever CB ≥40% Full of Trash/Debris
CPS	HICKS AV (NE CORNER)	CESAR CHAVEZ AV	CO	CO	12/08/2009 to 07/08/2010	1860287	300	LACFCD	LACFCD	Once Between May-September & Whenever CB ≥40% Full of Trash/Debris
CPS	TOWNSEND AV (NE CORNER)	CESAR CHAVEZ AV	CO	CO	12/08/2009 to 07/08/2010	1860289	300	LACFCD	LACFCD	Once Between May-September & Whenever CB ≥40% Full of Trash/Debris
CPS	S BONNIE BEACH PL (SE CORNER)	WHITTIER BLVD	CO	CO	12/08/2009 to 07/08/2010	1861010	300	LACFCD	LACFCD	Once Between May-September & Whenever CB ≥40% Full of Trash/Debris
CPS	WHITTIER BLVD (SE CORNER)	DOWNEY RD	CO	CO	12/08/2009 to 07/08/2010	1861012	300	LACFCD	LACFCD	Once Between May-September & Whenever CB ≥40% Full of Trash/Debris
CPS	AS/WHITTIER BL (SE CORNER)	S DOWNEY RD	CO	CO	12/08/2009 to 07/08/2010	1861018	300	LACFCD	LACFCD	Once Between May-September & Whenever CB ≥40% Full of Trash/Debris
CPS	RECORD AV (W CORNER)	DENNISON ST	CO	CO	12/08/2009 to 07/08/2010	1861021	300	LACFCD	LACFCD	Once Between May-September & Whenever CB ≥40% Full of Trash/Debris
CPS	RECORD AV (E CORNER)	DENNISON ST	CO	CO	12/08/2009 to 07/08/2010	1861022	300	LACFCD	LACFCD	Once Between May-September & Whenever CB ≥40% Full of Trash/Debris
CPS	WHITTIER BLVD (NW CORNER)	EASTERN AV	CO	CO	12/08/2009 to 07/08/2010	1861066	300	LACFCD	LACFCD	Once Between May-September & Whenever CB ≥40% Full of Trash/Debris
CPS	INDIANA ST (NE CORNER)	WHITTIER BLVD	CO	CO	12/08/2009 to 07/08/2010	1861082	300	LACFCD	LACFCD	Once Between May-September & Whenever CB ≥40% Full of Trash/Debris
CPS	ALMA AV (NE CORNER)	WHITTIER BLVD	CO	CO	12/08/2009 to 07/08/2010	1861084	300	LACFCD	LACFCD	Once Between May-September & Whenever CB ≥40% Full of Trash/Debris
CPS	DITMAN AV (NE CORNER)	WHITTIER BLVD	CO	CO	12/08/2009 to 07/08/2010	1861089	300	LACFCD	LACFCD	Once Between May-September & Whenever CB ≥40% Full of Trash/Debris
CPS	WHITTIER BLVD (NE CORNER)	TOWNSEND AV	CO	CO	12/08/2009 to 07/08/2010	1861093	300	LACFCD	LACFCD	Once Between May-September & Whenever CB ≥40% Full of Trash/Debris
CPS	ROWAN AV (NW CORNER)	WHITTIER BLVD	CO	CO	12/08/2009 to 07/08/2010	1861094	300	LACFCD	LACFCD	Once Between May-September & Whenever CB ≥40% Full of Trash/Debris
CPS	WHITTIER BLVD (NE CORNER)	INDIANA ST	CO	CO	12/08/2009 to 07/08/2010	1861113	300	LACFCD	LACFCD	Once Between May-September & Whenever CB ≥40% Full of Trash/Debris
CPS	TOWNSEND AV (NW CORNER)	UNION PACIFIC AV	CO	CO	12/08/2009 to 07/08/2010	1861142	300	LACFCD	LACFCD	Once Between May-September & Whenever CB ≥40% Full of Trash/Debris
CPS	WHITTIER BLVD (SW CORNER)	DOWNEY RD	CO	CO	12/08/2009 to 07/08/2010	1861225	300	LACFCD	LACFCD	Once Between May-September & Whenever CB ≥40% Full of Trash/Debris
CPS	EASTERN AV (SE CORNER)	WHITTIER BL	CO	CO	12/08/2009 to 07/08/2010	1861226	300	LACFCD	LACFCD	Once Between May-September & Whenever CB ≥40% Full of Trash/Debris
CPS	ROSECRANS AV (NE CORNER)	ATLANTIC AV	CO	CO	12/08/2009 to 07/08/2010	1866211	300	LACFCD	LACFCD	Once Between May-September & Whenever CB ≥40% Full of Trash/Debris
CPS	EL PRIETO RD (NW CORNER)	RISING HILL RD	CO	CO	12/08/2009 to 07/08/2010	1905002	302	CO	LACFCD	Once Between May-September & Whenever CB ≥40% Full of Trash/Debris
CPS	EL PRIETO RD (NE CORNER)	RISING HILL RD	CO	CO	12/08/2009 to 07/08/2010	1905003	302	CO	LACFCD	Once Between May-September & Whenever CB ≥40% Full of Trash/Debris
CPS	W LOMA ALTA DR (NE CORNER)	CHANEY TR	CO	CO	12/08/2009 to 07/08/2010	1906002	300	CO	LACFCD	Once Between May-September & Whenever CB ≥40% Full of Trash/Debris
CPS	*GLENROSE AVE (NW CORNER)*	W LOMA ALTA DR	CO	CO	12/08/2009 to 07/08/2010	1906004	300	CO	LACFCD	Once Between May-September & Whenever CB ≥40% Full of Trash/Debris
CPS	FAIR OAKS AVE (NW CORNER)	W LOMA ALTA DR	CO	CO	12/08/2009 to 07/08/2010	1906006	302	CO	LACFCD	Once Between May-September & Whenever CB ≥40% Full of Trash/Debris
CPS	FAIR OAKS AVE (NE CORNER)	E LOMA ALTA DR	CO	CO	12/08/2009 to 07/08/2010	1906007	300	LACFCD	LACFCD	Once Between May-September & Whenever CB ≥40% Full of Trash/Debris
CPS	E LOMA ALTA DR (NW CORNER)	MCNALLY AVE	CO	CO	12/08/2009 to 07/08/2010	1906008	300	LACFCD	LACFCD	Once Between May-September & Whenever CB ≥40% Full of Trash/Debris
CPS	ALTA PINE DR (SW CORNER)	E LOMA ALTA DR	CO	CO	12/08/2009 to 07/08/2010	1906013	300	LACFCD	LACFCD	Once Between May-September & Whenever CB ≥40% Full of Trash/Debris
CPS	DEVONWOOD RD (SE CORNER)	CANON BLVD	CO	CO	12/08/2009 to 07/08/2010	1906016	301	CO	LACFCD	Once Between May-September & Whenever CB ≥40% Full of Trash/Debris
CPS	CANON BLVD (NE CORNER)	VINEHILL DR	CO	CO	12/08/2009 to 07/08/2010	1906017	301	CO	LACFCD	Once Between May-September & Whenever CB ≥40% Full of Trash/Debris
CPS	CANON BLVD (NW CORNER)	VINEHILL DR	CO	CO	12/08/2009 to 07/08/2010	1906018	301	LACFCD	LACFCD	Once Between May-September & Whenever CB ≥40% Full of Trash/Debris
CPS	E LOMA ALTA DR (NE CORNER)	CANON BLVD	CO	CO	12/08/2009 to 07/08/2010	1906020	303	LACFCD	LACFCD	Once Between May-September & Whenever CB ≥40% Full of Trash/Debris
CPS	W PALM ST (NW CORNER)	DABNEY ST	CO	CO	12/08/2009 to 07/08/2010	1906025	300	CO	LACFCD	Once Between May-September & Whenever CB ≥40% Full of Trash/Debris
CPS	W LOMA ALTA DR (NW CORNER)	SUNSET RIDGE RD	CO	CO	12/08/2009 to 07/08/2010	1906027	300	LACFCD	LACFCD	Once Between May-September & Whenever CB ≥40% Full of Trash/Debris
CPS	CRESTFORD DR (NE CORNER)	W ALTADENA DR	CO	CO	12/08/2009 to 07/08/2010	1906028	300	CO	LACFCD	Once Between May-September & Whenever CB ≥40% Full of Trash/Debris
CPS	CRESTFORD RD (NW CORNER)	W ALTADENA DR	CO	CO	12/08/2009 to 07/08/2010	1906029	300	LACFCD	LACFCD	Once Between May-September & Whenever CB ≥40% Full of Trash/Debris
CPS	CANYON CREST RD (SW CORNER)	ARALIA RD	CO	CO	12/08/2009 to 07/08/2010	1906031	300	CO	LACFCD	Once Between May-September & Whenever CB ≥40% Full of Trash/Debris
CPS	CANYON CREST RD (SE CORNER)	ARALIA RD	CO	CO	12/08/2009 to 07/08/2010	1906032	300	LACFCD	LACFCD	Once Between May-September & Whenever CB ≥40% Full of Trash/Debris
CPS	ARALIA RD (SE CORNER)	GRAVELIA ST	CO	CO	12/08/2009 to 07/08/2010	1906033	300	CO	LACFCD	Once Between May-September & Whenever CB ≥40% Full of Trash/Debris
CPS	W ALTADENA DR (NE CORNER)	CRESTFORD DR	CO	CO	12/08/2009 to 07/08/2010	1906035	300	LACFCD	LACFCD	Once Between May-September & Whenever CB ≥40% Full of Trash/Debris
CPS	CASITAS AVE (NW CORNER)	W MARIPOSA ST	CO	CO	12/08/2009 to 07/08/2010	1906039	300	LACFCD	LACFCD	Once Between May-September & Whenever CB ≥40% Full of Trash/Debris
CPS	CASITS AVE (NE CORNER)	W MARIPOSA ST	CO	CO	12/08/2009 to 07/08/2010	1906040	300	LACFCD	LACFCD	Once Between May-September & Whenever CB ≥40% Full of Trash/Debris
CPS	W MARIPOSA ST (NE CORNER)	CASITAS AVE	CO	CO	12/08/2009 to 07/08/2010	1906041	300	LACFCD	LACFCD	Once Between May-September & Whenever CB ≥40% Full of Trash/Debris
CPS	W MARIPOSA ST (NE CORNER)	CASITAS AVE	CO	CO	12/08/2009 to 07/08/2010	1906042	301	LACFCD	LACFCD	Once Between May-September & Whenever CB ≥40% Full of Trash/Debris
CPS	W MARIPOSA ST (NE CORNER)	CASITAS AVE	CO	CO	12/08/2009 to 07/08/2010	1906043	301	LACFCD	LACFCD	Once Between May-September & Whenever CB ≥40% Full of Trash/Debris

Part VI.E.5.c.i -
Monitoring and Reporting Requirements
L.A. County MS4 Permit
County of Los Angeles

Certified Full Capture Systems Database

Date: 09/22/2016
Reporting Year: 2016
Prepared By:AN

Col. 1	Col. 2	Col. 3	Col. 4	Col. 5	Col. 6	Col. 7	Col. 8	Col. 9	Col. 10	Col. 11
Certified FCD(s) Installed	FCD Location	Nearest Cross Street	FCD Owner	FCD Maintained By	FCD Installation Date	CB ID No. Served by FCD	CB Type	CB Owner	CB Maintained By	Frequency of FCD Maintenance and other O&M comments
CPS	CASITAS AVE (NW CORNER)	W MENDOCINO ST	CO	CO	12/08/2009 to 07/08/2010	1906044	300	LACFCD	LACFCD	Once Between May-September & Whenever CB ≥40% Full of Trash/Debris
CPS	CASITAS AVE (NE CORNER)	W MENDOCINO ST	CO	CO	12/08/2009 to 07/08/2010	1906045	300	LACFCD	LACFCD	Once Between May-September & Whenever CB ≥40% Full of Trash/Debris
CPS	W MENDOCINO ST (NE CORNER)	CASITAS AVE	CO	CO	12/08/2009 to 07/08/2010	1906046	300	LACFCD	LACFCD	Once Between May-September & Whenever CB ≥40% Full of Trash/Debris
CPS	W MENDOCINO ST (SE CORNER)	CASITAS AVE	CO	CO	12/08/2009 to 07/08/2010	1906047	300	LACFCD	LACFCD	Once Between May-September & Whenever CB ≥40% Full of Trash/Debris
CPS	W MENDOCINO ST (SE CORNER)	CASITAS AVE	CO	CO	12/08/2009 to 07/08/2010	1906048	300	LACFCD	LACFCD	Once Between May-September & Whenever CB ≥40% Full of Trash/Debris
CPS	*CASITAS AVE (NW CORNER)*	W HARRIET ST	CO	CO	12/08/2009 to 07/08/2010	1906049	300	LACFCD	LACFCD	Once Between May-September & Whenever CB ≥40% Full of Trash/Debris
CPS	*CASITAS AVE (NE CORNER)*	W HARRIET ST	CO	CO	12/08/2009 to 07/08/2010	1906050	300	LACFCD	LACFCD	Once Between May-September & Whenever CB ≥40% Full of Trash/Debris
CPS	W HARRIET ST (SE CORNER)	CASITAS AVE	CO	CO	12/08/2009 to 07/08/2010	1906052	300	LACFCD	LACFCD	Once Between May-September & Whenever CB ≥40% Full of Trash/Debris
CPS	STERLING PL (NW CORNER)	VENTURA ST	CO	CO	12/08/2009 to 07/08/2010	1906054	300	LACFCD	LACFCD	Once Between May-September & Whenever CB ≥40% Full of Trash/Debris
CPS	STERLING PL (NE CORNER)	VENTURA ST	CO	CO	12/08/2009 to 07/08/2010	1906055	300	LACFCD	LACFCD	Once Between May-September & Whenever CB ≥40% Full of Trash/Debris
CPS	EL NIDO DR (NW CORNER)	VENTURA ST	CO	CO	12/08/2009 to 07/08/2010	1906058	300	LACFCD	LACFCD	Once Between May-September & Whenever CB ≥40% Full of Trash/Debris
CPS	EL NIDO DR (NE CORNER)	VENTURA ST	CO	CO	12/08/2009 to 07/08/2010	1906059	300	LACFCD	LACFCD	Once Between May-September & Whenever CB ≥40% Full of Trash/Debris
CPS	VENTURA ST (NE CORNER)	EL NIDO DR	CO	CO	12/08/2009 to 07/08/2010	1906060	300	LACFCD	LACFCD	Once Between May-September & Whenever CB ≥40% Full of Trash/Debris
CPS	CASITAS AVE (NW CORNER)	VENTURA ST	CO	CO	12/08/2009 to 07/08/2010	1906062	300	LACFCD	LACFCD	Once Between May-September & Whenever CB ≥40% Full of Trash/Debris
CPS	CASITAS AVE (NE CORNER)	VENTURA ST	CO	CO	12/08/2009 to 07/08/2010	1906063	300	LACFCD	LACFCD	Once Between May-September & Whenever CB ≥40% Full of Trash/Debris
CPS	VENTURA ST (NE CORNER)	CASITAS AVE	CO	CO	12/08/2009 to 07/08/2010	1906064	300	LACFCD	LACFCD	Once Between May-September & Whenever CB ≥40% Full of Trash/Debris
CPS	W CALAVERAS ST (SE CORNER)	CASITAS AVE	CO	CO	12/08/2009 to 07/08/2010	1906066	300	LACFCD	LACFCD	Once Between May-September & Whenever CB ≥40% Full of Trash/Debris
CPS	W CALAVERAS ST (SE CORNER)	CASITAS AVE	CO	CO	12/08/2009 to 07/08/2010	1906067	300	LACFCD	LACFCD	Once Between May-September & Whenever CB ≥40% Full of Trash/Debris
CPS	W CALAVERAS ST (NE CORNER)	CASITAS AVE	CO	CO	12/08/2009 to 07/08/2010	1906068	300	LACFCD	LACFCD	Once Between May-September & Whenever CB ≥40% Full of Trash/Debris
CPS	CASITAS AVE (NE CORNER)	W CALAVERAS	CO	CO	12/08/2009 to 07/08/2010	1906069	300	LACFCD	LACFCD	Once Between May-September & Whenever CB ≥40% Full of Trash/Debris
CPS	*CASITAS AVE (NW CORNER)*	W CALAVERAS	CO	CO	12/08/2009 to 07/08/2010	1906070	300	LACFCD	LACFCD	Once Between May-September & Whenever CB ≥40% Full of Trash/Debris
CPS	VENTURA ST (NW CORNER)	OLIVE AVE	CO	CO	12/08/2009 to 07/08/2010	1906071	300	LACFCD	LACFCD	Once Between May-September & Whenever CB ≥40% Full of Trash/Debris
CPS	OLIVE AVE (NW CORNER)	VENTURA ST	CO	CO	12/08/2009 to 07/08/2010	1906072	300	LACFCD	LACFCD	Once Between May-September & Whenever CB ≥40% Full of Trash/Debris
CPS	OLIVE AVE (NE CORNER)	VENTURA ST	CO	CO	12/08/2009 to 07/08/2010	1906073	300	LACFCD	LACFCD	Once Between May-September & Whenever CB ≥40% Full of Trash/Debris
CPS	VENTURA ST (SW CORNER)	GLEN AVE	CO	CO	12/08/2009 to 07/08/2010	1906074	307	LACFCD	LACFCD	Once Between May-September & Whenever CB ≥40% Full of Trash/Debris
CPS	VENTURA ST (NW CORNER)	GLEN AVE	CO	CO	12/08/2009 to 07/08/2010	1906075	300	LACFCD	LACFCD	Once Between May-September & Whenever CB ≥40% Full of Trash/Debris
CPS	GLEN AVE (NW CORNER)	VENTURA ST	CO	CO	12/08/2009 to 07/08/2010	1906076	302	LACFCD	LACFCD	Once Between May-September & Whenever CB ≥40% Full of Trash/Debris
CPS	VENTURA ST (NE CORNER)	GLEN AVE	CO	CO	12/08/2009 to 07/08/2010	1906077	300	LACFCD	LACFCD	Once Between May-September & Whenever CB ≥40% Full of Trash/Debris
CPS	W HARRIET ST (SW CORNER)	OLIVE AVE	CO	CO	12/08/2009 to 07/08/2010	1906079	300	LACFCD	LACFCD	Once Between May-September & Whenever CB ≥40% Full of Trash/Debris
CPS	*OLIVE AVE (SE CORNER)*	W HARRIET ST	CO	CO	12/08/2009 to 07/08/2010	1906081	302	LACFCD	LACFCD	Once Between May-September & Whenever CB ≥40% Full of Trash/Debris
CPS	W HARRIET ST (SE CORNER)	OLIVE AVE	CO	CO	12/08/2009 to 07/08/2010	1906082	300	LACFCD	LACFCD	Once Between May-September & Whenever CB ≥40% Full of Trash/Debris
CPS	W HARRIET ST (NE CORNER)	OLIVE AVE	CO	CO	12/08/2009 to 07/08/2010	1906083	300	LACFCD	LACFCD	Once Between May-September & Whenever CB ≥40% Full of Trash/Debris
CPS	*OLIVE AVE (NE CORNER)*	W HARRIET ST	CO	CO	12/08/2009 to 07/08/2010	1906084	302	LACFCD	LACFCD	Once Between May-September & Whenever CB ≥40% Full of Trash/Debris
CPS	W HARRIET ST (NW CORNER)	OLIVE AVE NW	CO	CO	12/08/2009 to 07/08/2010	1906086	300	LACFCD	LACFCD	Once Between May-September & Whenever CB ≥40% Full of Trash/Debris
CPS	OLIVE AVE (SE CORNER)	W MENDOCINO ST	CO	CO	12/08/2009 to 07/08/2010	1906087	302	LACFCD	LACFCD	Once Between May-September & Whenever CB ≥40% Full of Trash/Debris
CPS	OLIVE AVE (SW CORNER)	W MENDOCINO ST	CO	CO	12/08/2009 to 07/08/2010	1906088	302	LACFCD	LACFCD	Once Between May-September & Whenever CB ≥40% Full of Trash/Debris
CPS	W MENDOCINO ST (SW CORNER)	OLIVE AVE	CO	CO	12/08/2009 to 07/08/2010	1906089	300	LACFCD	LACFCD	Once Between May-September & Whenever CB ≥40% Full of Trash/Debris
CPS	W MENDOCINO ST (NW CORNER)	OLIVE AVE	CO	CO	12/08/2009 to 07/08/2010	1906090	300	LACFCD	LACFCD	Once Between May-September & Whenever CB ≥40% Full of Trash/Debris
CPS	OLIVE AVE (NW CORNER)	W MENDOCINO ST	CO	CO	12/08/2009 to 07/08/2010	1906091	302	LACFCD	LACFCD	Once Between May-September & Whenever CB ≥40% Full of Trash/Debris
CPS	OLIVE AVE (NW CORNER)	W MARIPOSA ST	CO	CO	12/08/2009 to 07/08/2010	1906094	300	LACFCD	LACFCD	Once Between May-September & Whenever CB ≥40% Full of Trash/Debris
CPS	OLIVE AVE (NE CORNER)	W MARIPOSA ST	CO	CO	12/08/2009 to 07/08/2010	1906095	300	LACFCD	LACFCD	Once Between May-September & Whenever CB ≥40% Full of Trash/Debris
CPS	W MARIPOSA ST (NE CORNER)	OLIVE AVE	CO	CO	12/08/2009 to 07/08/2010	1906096	300	LACFCD	LACFCD	Once Between May-September & Whenever CB ≥40% Full of Trash/Debris
CPS	W MARIPOSA ST (SE CORNER)	OLIVE AVE	CO	CO	12/08/2009 to 07/08/2010	1906097	300	LACFCD	LACFCD	Once Between May-September & Whenever CB ≥40% Full of Trash/Debris
CPS	W MARIPOSA ST (NW CORNER)	GLEN AVE	CO	CO	12/08/2009 to 07/08/2010	1906098	300	LACFCD	LACFCD	Once Between May-September & Whenever CB ≥40% Full of Trash/Debris
CPS	W TERRACE ST (SE CORNER)	OLIVE AVE	CO	CO	12/08/2009 to 07/08/2010	1906100	300	LACFCD	LACFCD	Once Between May-September & Whenever CB ≥40% Full of Trash/Debris
CPS	W TERRACE ST (NE CORNER)	OLIVE AVE	CO	CO	12/08/2009 to 07/08/2010	1906101	300	LACFCD	LACFCD	Once Between May-September & Whenever CB ≥40% Full of Trash/Debris
CPS	OLIVE AVE (NE CORNER)	W TERRACE ST	CO	CO	12/08/2009 to 07/08/2010	1906102	300	LACFCD	LACFCD	Once Between May-September & Whenever CB ≥40% Full of Trash/Debris
CPS	W ALTADENA DR (SE CORNER)	OLIVE AVE	CO	CO	12/08/2009 to 07/08/2010	1906103	300	LACFCD	LACFCD	Once Between May-September & Whenever CB ≥40% Full of Trash/Debris
CPS	OLIVE AVE (NE CORNER)	W ALTADENA DR	CO	CO	12/08/2009 to 07/08/2010	1906106	300	LACFCD	LACFCD	Once Between May-September & Whenever CB ≥40% Full of Trash/Debris
CPS	OLIVE AVE (NE CORNER)	W ALTADENA DR	CO	CO	12/08/2009 to 07/08/2010	1906107	300	LACFCD	LACFCD	Once Between May-September & Whenever CB ≥40% Full of Trash/Debris
CPS	OLIVE AVE (NW CORNER)	AL ALTADENA DR	CO	CO	12/08/2009 to 07/08/2010	1906108	300	CO	LACFCD	Once Between May-September & Whenever CB ≥40% Full of Trash/Debris
CPS	W ALTADENA (NE CORNER)	OLIVE	CO	CO	12/08/2009 to 07/08/2010	1906109	300	CO	LACFCD	Once Between May-September & Whenever CB ≥40% Full of Trash/Debris
CPS	GLENROSE AVE (NW CORNER)	W PALM ST	CO	CO	12/08/2009 to 07/08/2010	1906110	302	LACFCD	LACFCD	Once Between May-September & Whenever CB ≥40% Full of Trash/Debris
CPS	W PALM ST (NE CORNER)	GLENROSE AVE	CO	CO	12/08/2009 to 07/08/2010	1906112	302	LACFCD	LACFCD	Once Between May-September & Whenever CB ≥40% Full of Trash/Debris
CPS	GLENROSE AVE (NE CORNER)	W PALM ST	CO	CO	12/08/2009 to 07/08/2010	1906113	302	LACFCD	LACFCD	Once Between May-September & Whenever CB ≥40% Full of Trash/Debris
CPS	GLENROSE AVE (NE CORNER)	W PALM ST	CO	CO	12/08/2009 to 07/08/2010	1906114	302	LACFCD	LACFCD	Once Between May-September & Whenever CB ≥40% Full of Trash/Debris
CPS	W PALM ST (NE CORNER)	GLENROSE AVE	CO	CO	12/08/2009 to 07/08/2010	1906115	300	LACFCD	LACFCD	Once Between May-September & Whenever CB ≥40% Full of Trash/Debris
CPS	W PALM ST (SE CORNER)	GLENROSE AVE	CO	CO	12/08/2009 to 07/08/2010	1906116	300	LACFCD	LACFCD	Once Between May-September & Whenever CB ≥40% Full of Trash/Debris
CPS	W PALM ST (NE CORNER)	GLENROSE AVE	CO	CO	12/08/2009 to 07/08/2010	1906117	300	LACFCD	LACFCD	Once Between May-September & Whenever CB ≥40% Full of Trash/Debris
CPS	W PALM ST (NE CORNER)	LA CORONA AVE	CO	CO	12/08/2009 to 07/08/2010	1906121	302	LACFCD	LACFCD	Once Between May-September & Whenever CB ≥40% Full of Trash/Debris
CPS	FAIR OAKS AVE (NE CORNER)	W PALM ST	CO	CO	12/08/2009 to 07/08/2010	1906123	302	LACFCD	LACFCD	Once Between May-September & Whenever CB ≥40% Full of Trash/Debris
CPS	W PALM ST (NE CORNER)	FAIR OAKS AVE	CO	CO	12/08/2009 to 07/08/2010	1906124	300	LACFCD	LACFCD	Once Between May-September & Whenever CB ≥40% Full of Trash/Debris
CPS	E ALTADENA DR (NE CORNER)	FAIR OAKS AVE	CO	CO	12/08/2009 to 07/08/2010	1906129	300	LACFCD	LACFCD	Once Between May-September & Whenever CB ≥40% Full of Trash/Debris
CPS	FAIR OAKS AVE (NE CORNER)	W ALTADENA DR	CO	CO	12/08/2009 to 07/08/2010	1906130	302	LACFCD	LACFCD	Once Between May-September & Whenever CB ≥40% Full of Trash/Debris
CPS	E ALTADENA DR (NE CORNER)	FAIR OAKS AVE	CO	CO	12/08/2009 to 07/08/2010	1906131	300	LACFCD	LACFCD	Once Between May-September & Whenever CB ≥40% Full of Trash/Debris
CPS	GLENROSE AVE (NE CORNER)	W PINE ST	CO	CO	12/08/2009 to 07/08/2010	1906132	302	LACFCD	LACFCD	Once Between May-September & Whenever CB ≥40% Full of Trash/Debris
CPS	W PINE ST (NE CORNER)	GLENROSE AVE	CO	CO	12/08/2009 to 07/08/2010	1906133	300	LACFCD	LACFCD	Once Between May-September & Whenever CB ≥40% Full of Trash/Debris
CPS	W PINE ST (SE CORNER)	GLENROSE AVE	CO	CO	12/08/2009 to 07/08/2010	1906135	300	LACFCD	LACFCD	Once Between May-September & Whenever CB ≥40% Full of Trash/Debris
CPS	W MANOR ST (SE CORNER)	GLENROSE AVE	CO	CO	12/08/2009 to 07/08/2010	1906137	300	LACFCD	LACFCD	Once Between May-September & Whenever CB ≥40% Full of Trash/Debris
CPS	GLENROSE AVE (NE CORNER)	W MANOR ST	CO	CO	12/08/2009 to 07/08/2010	1906138	302	LACFCD	LACFCD	Once Between May-September & Whenever CB ≥40% Full of Trash/Debris

Part VI.E.5.c.i -
Monitoring and Reporting Requirements
L.A. County MS4 Permit
County of Los Angeles

Certified Full Capture Systems Database

Date: 09/22/2016
Reporting Year: 2016
Prepared By:AN

Col. 1	Col. 2	Col. 3	Col. 4	Col. 5	Col. 6	Col. 7	Col. 8	Col. 9	Col. 10	Col. 11
Certified FCD(s) Installed	FCD Location	Nearest Cross Street	FCD Owner	FCD Maintained By	FCD Installation Date	CB ID No. Served by FCD	CB Type	CB Owner	CB Maintained By	Frequency of FCD Maintenance and other O&M comments
CPS	W TERRACE ST (SE CORNER)	GLENROSE AVE	CO	CO	12/08/2009 to 07/08/2010	1906139	300	LACFCD	LACFCD	Once Between May-September & Whenever CB ≥40% Full of Trash/Debris
CPS	GLENROSE AVE (NE CORNER)	W TERRACE ST	CO	CO	12/08/2009 to 07/08/2010	1906141	302	LACFCD	LACFCD	Once Between May-September & Whenever CB ≥40% Full of Trash/Debris
CPS	W ALTADENA DR (SE CORNER)	GLENROSE AVE	CO	CO	12/08/2009 to 07/08/2010	1906142	300	LACFCD	LACFCD	Once Between May-September & Whenever CB ≥40% Full of Trash/Debris
CPS	W ALTADENA DR (NE CORNER)	GLENROSE AVE	CO	CO	12/08/2009 to 07/08/2010	1906143	300	LACFCD	LACFCD	Once Between May-September & Whenever CB ≥40% Full of Trash/Debris
CPS	GLENROSE AVE (NE CORNER)	W ALTADENA DR	CO	CO	12/08/2009 to 07/08/2010	1906144	302	LACFCD	LACFCD	Once Between May-September & Whenever CB ≥40% Full of Trash/Debris
CPS	E ALTADENA DR (SE CORNER)	FAIR OAKS AVE	CO	CO	12/08/2009 to 07/08/2010	1906146	300	LACFCD	LACFCD	Once Between May-September & Whenever CB ≥40% Full of Trash/Debris
CPS	E ALTADENA DR (SE CORNER)	FAIR OAKS AVE	CO	CO	12/08/2009 to 07/08/2010	1906147	300	LACFCD	LACFCD	Once Between May-September & Whenever CB ≥40% Full of Trash/Debris
CPS	FAIR OAKS AVE (NE CORNER)	E CALAVERAS ST	CO	CO	12/08/2009 to 07/08/2010	1906148	302	LACFCD	LACFCD	Once Between May-September & Whenever CB ≥40% Full of Trash/Debris
CPS	FAIR OAKS AVE (NE CORNER)	E CALAVERAS ST	CO	CO	12/08/2009 to 07/08/2010	1906149	302	LACFCD	LACFCD	Once Between May-September & Whenever CB ≥40% Full of Trash/Debris
CPS	E MARIPOSA ST (NW CORNER)	MARENGO AVE	CO	CO	12/08/2009 to 07/08/2010	1906152	300	CO	LACFCD	Once Between May-September & Whenever CB ≥40% Full of Trash/Debris
CPS	MARENGO AVE (NW CORNER)	E MARIPOSA ST	CO	CO	12/08/2009 to 07/08/2010	1906153	300	CO	LACFCD	Once Between May-September & Whenever CB ≥40% Full of Trash/Debris
CPS	MARENGO AVE (NE CORNER)	E MARIPOSA ST	CO	CO	12/08/2009 to 07/08/2010	1906154	300	CO	LACFCD	Once Between May-September & Whenever CB ≥40% Full of Trash/Debris
CPS	E MARIPOSA ST (NE CORNER)	MARENGO AVE	CO	CO	12/08/2009 to 07/08/2010	1906155	300	CO	LACFCD	Once Between May-September & Whenever CB ≥40% Full of Trash/Debris
CPS	E ALTADENA DR (NE CORNER)	MARENGO AVE	CO	CO	12/08/2009 to 07/08/2010	1906156	300	LACFCD	LACFCD	Once Between May-September & Whenever CB ≥40% Full of Trash/Debris
CPS	MARENGO AVE (NE CORNER)	E ALTADENA DR	CO	CO	12/08/2009 to 07/08/2010	1906157	302	LACFCD	LACFCD	Once Between May-September & Whenever CB ≥40% Full of Trash/Debris
CPS	MARENGO AVE (NW CORNER)	E ALTADENA DR	CO	CO	12/08/2009 to 07/08/2010	1906158	302	LACFCD	LACFCD	Once Between May-September & Whenever CB ≥40% Full of Trash/Debris
CPS	SANTA ANITA AVE (NE CORNER)	E MARIPOSA ST	CO	CO	12/08/2009 to 07/08/2010	1906160	300	LACFCD	LACFCD	Once Between May-September & Whenever CB ≥40% Full of Trash/Debris
CPS	E ALTADENA DR (SE CORNER)	SANTA ANITA AVE	CO	CO	12/08/2009 to 07/08/2010	1906161	300	LACFCD	LACFCD	Once Between May-September & Whenever CB ≥40% Full of Trash/Debris
CPS	SANTA ANITA AVE (NW CORNER)	E ALTADENA DR	CO	CO	12/08/2009 to 07/08/2010	1906162	302	LACFCD	LACFCD	Once Between May-September & Whenever CB ≥40% Full of Trash/Debris
CPS	E ALTADENA DR (NE CORNER)	SANTA ANITA AVE	CO	CO	12/08/2009 to 07/08/2010	1906163	300	LACFCD	LACFCD	Once Between May-September & Whenever CB ≥40% Full of Trash/Debris
CPS	SAINT JAMES PL (NE CORNER)	E ALTADENA DR	CO	CO	12/08/2009 to 07/08/2010	1906166	302	LACFCD	LACFCD	Once Between May-September & Whenever CB ≥40% Full of Trash/Debris
CPS	SANTA ROSA AVE (NW CORNER)	E ALTADENA DR	CO	CO	12/08/2009 to 07/08/2010	1906168	302	LACFCD	LACFCD	Once Between May-September & Whenever CB ≥40% Full of Trash/Debris
CPS	E ALTADENA DR (NW CORNER)	SANTA ROSA AVE	CO	CO	12/08/2009 to 07/08/2010	1906169	300	LACFCD	LACFCD	Once Between May-September & Whenever CB ≥40% Full of Trash/Debris
CPS	SANTA ANITA AVE (NW CORNER)	E POPPYFIELDS DR	CO	CO	12/08/2009 to 07/08/2010	1906170	301	LACFCD	LACFCD	Once Between May-September & Whenever CB ≥40% Full of Trash/Debris
CPS	SANTA ANITA AV (NE CORNER)	E POPPYFIELDS DR	CO	CO	12/08/2009 to 07/08/2010	1906171	301	LACFCD	LACFCD	Once Between May-September & Whenever CB ≥40% Full of Trash/Debris
CPS	E LAS FLORES DR (SE CORNER)	SANTA ANITA AVE	CO	CO	12/08/2009 to 07/08/2010	1906172	300	LACFCD	LACFCD	Once Between May-September & Whenever CB ≥40% Full of Trash/Debris
CPS	SANTA ANITA AVE (NW CORNER)	E LAS FLORES DR	CO	CO	12/08/2009 to 07/08/2010	1906173	301	LACFCD	LACFCD	Once Between May-September & Whenever CB ≥40% Full of Trash/Debris
CPS	ATHENS ST (SW CORNER)	PUNAHOU ST	CO	CO	12/08/2009 to 07/08/2010	1906174	300	LACFCD	LACFCD	Once Between May-September & Whenever CB ≥40% Full of Trash/Debris
CPS	E LAS FLORES DR (SE CORNER)	MORENGO AVE	CO	CO	12/08/2009 to 07/08/2010	1906175	300	LACFCD	LACFCD	Once Between May-September & Whenever CB ≥40% Full of Trash/Debris
CPS	E LAS FLORES DR (SW CORNER)	MORENGO AVE	CO	CO	12/08/2009 to 07/08/2010	1906176	300	LACFCD	LACFCD	Once Between May-September & Whenever CB ≥40% Full of Trash/Debris
CPS	E LAS FLORES DR (NW CORNER)	MORENGO AVE	CO	CO	12/08/2009 to 07/08/2010	1906177	300	LACFCD	LACFCD	Once Between May-September & Whenever CB ≥40% Full of Trash/Debris
CPS	E LAS FLORES DR (SE CORNER)	FAIR OAKS AVE	CO	CO	12/08/2009 to 07/08/2010	1906180	300	LACFCD	LACFCD	Once Between May-September & Whenever CB ≥40% Full of Trash/Debris
CPS	E ALTADENA DR (SE CORNER)	SCRIPPS LN	CO	CO	12/08/2009 to 07/08/2010	1906183	300	LACFCD	LACFCD	Once Between May-September & Whenever CB ≥40% Full of Trash/Debris
CPS	E ALTADENA DR (NE CORNER)	SCRIPPS LN	CO	CO	12/08/2009 to 07/08/2010	1906184	300	LACFCD	LACFCD	Once Between May-September & Whenever CB ≥40% Full of Trash/Debris
CPS	E ALTADENA DR (SE CORNER)	SCRIPPS LN	CO	CO	12/08/2009 to 07/08/2010	1906185	300	LACFCD	LACFCD	Once Between May-September & Whenever CB ≥40% Full of Trash/Debris
CPS	E ALTADENA DR (SE CORNER)	SCRIPPS LN	CO	CO	12/08/2009 to 07/08/2010	1906186	300	LACFCD	LACFCD	Once Between May-September & Whenever CB ≥40% Full of Trash/Debris
CPS	*SUNSET RIDGE RD (NE CORNER)*	W LOMA ALTA DR	CO	CO	12/08/2009 to 07/08/2010	1906187	300	LACFCD	LACFCD	Once Between May-September & Whenever CB ≥40% Full of Trash/Debris
CPS	MORENGO AVE (NE CORNER)	E LAS FLORES DR	CO	CO	12/08/2009 to 07/08/2010	1906189	302	LACFCD	LACFCD	Once Between May-September & Whenever CB ≥40% Full of Trash/Debris
CPS	MORENGO AVE (NE CORNER)	E LAS FLORES DR	CO	CO	12/08/2009 to 07/08/2010	1906190	302	LACFCD	LACFCD	Once Between May-September & Whenever CB ≥40% Full of Trash/Debris
CPS	CATHERINE RD (NW CORNER)	BARRY PL	CO	CO	12/08/2009 to 07/08/2010	1907091	302	CO	LACFCD	Once Between May-September & Whenever CB ≥40% Full of Trash/Debris
CPS	CATHERINE RD (NE CORNER)	BARRY PL	CO	CO	12/08/2009 to 07/08/2010	1907092	302	CO	LACFCD	Once Between May-September & Whenever CB ≥40% Full of Trash/Debris
CPS	FIGUEROA DR (NW CORNER)	N GLENROSE AVE	CO	CO	12/08/2009 to 07/08/2010	1907142	302	LACFCD	LACFCD	Once Between May-September & Whenever CB ≥40% Full of Trash/Debris
CPS	S GERHART AV (NW CORNER)	VIA DEL DELARO	CO	CO	12/08/2009 to 07/08/2010	1914229	300	LACFCD	LACFCD	Once Between May-September & Whenever CB ≥40% Full of Trash/Debris
CPS	SIMMONS AV (W CORNER)	ALLSTON ST	CO	CO	12/08/2009 to 07/08/2010	1915271	300	LACFCD	LACFCD	Once Between May-September & Whenever CB ≥40% Full of Trash/Debris
CPS	ALLSTON ST (NW CORNER)	LEONARD AV	CO	CO	12/08/2009 to 07/08/2010	1915401	300	LACFCD	LACFCD	Once Between May-September & Whenever CB ≥40% Full of Trash/Debris
CPS	RUBIO CANYON RD (NW CORNER)	RUBIO CREST DR	CO	CO	12/08/2009 to 07/08/2010	1960001	300	LACFCD	LACFCD	Once Between May-September & Whenever CB ≥40% Full of Trash/Debris
CPS	RUBIO CREST DR (NW CORNER)	RUBIO CANYON RD	CO	CO	12/08/2009 to 07/08/2010	1960002	300	LACFCD	LACFCD	Once Between May-September & Whenever CB ≥40% Full of Trash/Debris
CPS	RUBIO CREST DR (SW CORNER)	RUBIO VISTA RD	CO	CO	12/08/2009 to 07/08/2010	1960003	301	LACFCD	LACFCD	Once Between May-September & Whenever CB ≥40% Full of Trash/Debris
CPS	RUBIO CREST DR (NW CORNER)	RUBIO VISTA RD	CO	CO	12/08/2009 to 07/08/2010	1960004	302	LACFCD	LACFCD	Once Between May-September & Whenever CB ≥40% Full of Trash/Debris
CPS	RUBIO VISTA RD (NW CORNER)	RUBIO CREST DR	CO	CO	12/08/2009 to 07/08/2010	1960005	301	LACFCD	LACFCD	Once Between May-September & Whenever CB ≥40% Full of Trash/Debris
CPS	RUBIO VISTA RD (NE CORNER)	RUBIO CREST DR	CO	CO	12/08/2009 to 07/08/2010	1960006	301	LACFCD	LACFCD	Once Between May-September & Whenever CB ≥40% Full of Trash/Debris
CPS	E MOUNT CURVE AVE (SE CORNER)	LAKE AVE	CO	CO	12/08/2009 to 07/08/2010	1960009	301	LACFCD	LACFCD	Once Between May-September & Whenever CB ≥40% Full of Trash/Debris
CPS	E MOUNT CURVE AVE (NE CORNER)	LAKE AVE	CO	CO	12/08/2009 to 07/08/2010	1960010	301	CO	LACFCD	Once Between May-September & Whenever CB ≥40% Full of Trash/Debris
CPS	LAKE AVE (NE CORNER)	E MOUNT CURVE AVE	CO	CO	12/08/2009 to 07/08/2010	1960011	301	LACFCD	LACFCD	Once Between May-September & Whenever CB ≥40% Full of Trash/Debris
CPS	LAKE AVE (NW CORNER)	E MOUNT CURVE AVE	CO	CO	12/08/2009 to 07/08/2010	1960012	301	LACFCD	LACFCD	Once Between May-September & Whenever CB ≥40% Full of Trash/Debris
CPS	ALTA PINE DR (SE CORNER)	LAKE AVE	CO	CO	12/08/2009 to 07/08/2010	1960013	301	LACFCD	LACFCD	Once Between May-September & Whenever CB ≥40% Full of Trash/Debris
CPS	LAKE AVE (NW CORNER)	SUNSET DR	CO	CO	12/08/2009 to 07/08/2010	1960014	301	LACFCD	LACFCD	Once Between May-September & Whenever CB ≥40% Full of Trash/Debris
CPS	LAKE AVE (SE CORNER)	SUNSET DR	CO	CO	12/08/2009 to 07/08/2010	1960015	301	LACFCD	LACFCD	Once Between May-September & Whenever CB ≥40% Full of Trash/Debris
CPS	LAKE AVE (NE CORNER)	ALPINE VILLA DR	CO	CO	12/08/2009 to 07/08/2010	1960016	301	LACFCD	LACFCD	Once Between May-September & Whenever CB ≥40% Full of Trash/Debris
CPS	LAKE AVE (SE CORNER)	E LOMA ALTA DR	CO	CO	12/08/2009 to 07/08/2010	1960017	301	LACFCD	LACFCD	Once Between May-September & Whenever CB ≥40% Full of Trash/Debris
CPS	LAKE AVE (NE CORNER)	E LOMA ALTA DR	CO	CO	12/08/2009 to 07/08/2010	1960018	301	LACFCD	LACFCD	Once Between May-September & Whenever CB ≥40% Full of Trash/Debris
CPS	LAKE AVE (NE CORNER)	E LOMA ALTA DR	CO	CO	12/08/2009 to 07/08/2010	1960019	301	LACFCD	LACFCD	Once Between May-September & Whenever CB ≥40% Full of Trash/Debris
CPS	LAKE AVE (NE CORNER)	E LOMA ALTA DR	CO	CO	12/08/2009 to 07/08/2010	1960020	301	LACFCD	LACFCD	Once Between May-September & Whenever CB ≥40% Full of Trash/Debris
CPS	E MOUNT CURVE (SE CORNER)	MONTEROSA AVE	CO	CO	12/08/2009 to 07/08/2010	1960021	301	LACFCD	LACFCD	Once Between May-September & Whenever CB ≥40% Full of Trash/Debris
CPS	E MOUNT CURVE AVE (NE CORNER)	MONTEROSA AVE	CO	CO	12/08/2009 to 07/08/2010	1960022	300	LACFCD	LACFCD	Once Between May-September & Whenever CB ≥40% Full of Trash/Debris
CPS	MONTEROSA AVE (NE CORNER)	E MOUNT CURVE AVE	CO	CO	12/08/2009 to 07/08/2010	1960023	301	LACFCD	LACFCD	Once Between May-September & Whenever CB ≥40% Full of Trash/Debris
CPS	PARKMAN ST (SE CORNER)	LAKE AVE	CO	CO	12/08/2009 to 07/08/2010	1960024	301	LACFCD	LACFCD	Once Between May-September & Whenever CB ≥40% Full of Trash/Debris
CPS	PUNAHOU ST (SE CORNER)	SANTA ANITA AVE	CO	CO	12/08/2009 to 07/08/2010	1960025	300	LACFCD	LACFCD	Once Between May-September & Whenever CB ≥40% Full of Trash/Debris
CPS	PUNAHOU ST (NW CORNER)	SANTA ANITA AVE	CO	CO	12/08/2009 to 07/08/2010	1960026	302	LACFCD	LACFCD	Once Between May-September & Whenever CB ≥40% Full of Trash/Debris
CPS	SANTA ANITA AVE (NW CORNER)	PUNAHOU ST	CO	CO	12/08/2009 to 07/08/2010	1960027	302	LACFCD	LACFCD	Once Between May-September & Whenever CB ≥40% Full of Trash/Debris

Part VI.E.5.c.i -
Monitoring and Reporting Requirements
L.A. County MS4 Permit
County of Los Angeles

Certified Full Capture Systems Database

Date: 09/22/2016
Reporting Year: 2016
Prepared By:AN

Col. 1	Col. 2	Col. 3	Col. 4	Col. 5	Col. 6	Col. 7	Col. 8	Col. 9	Col. 10	Col. 11
Certified FCD(s) Installed	FCD Location	Nearest Cross Street	FCD Owner	FCD Maintained By	FCD Installation Date	CB ID No. Served by FCD	CB Type	CB Owner	CB Maintained By	Frequency of FCD Maintenance and other O&M comments
CPS	SANTA ANITA AVE (NE CORNER)	ATHENS ST	CO	CO	12/08/2009 to 07/08/2010	1960028	302	LACFCD	LACFCD	Once Between May-September & Whenever CB ≥40% Full of Trash/Debris
CPS	ATHENS ST (NW CORNER)	SANTA ANITA AVE	CO	CO	12/08/2009 to 07/08/2010	1960029	302	LACFCD	LACFCD	Once Between May-September & Whenever CB ≥40% Full of Trash/Debris
CPS	WAPELLO ST (SE CORNER)	SANTA ANITA AVE	CO	CO	12/08/2009 to 07/08/2010	1960030	302	LACFCD	LACFCD	Once Between May-September & Whenever CB ≥40% Full of Trash/Debris
CPS	SANTA ANITA AVE (E CORNER)	WAPELLO ST	CO	CO	12/08/2009 to 07/08/2010	1960031	302	LACFCD	LACFCD	Once Between May-September & Whenever CB ≥40% Full of Trash/Debris
CPS	WAPELLO ST (NW CORNER)	SANTA ANITA AVE	CO	CO	12/08/2009 to 07/08/2010	1960032	302	LACFCD	LACFCD	Once Between May-September & Whenever CB ≥40% Full of Trash/Debris
CPS	CONCHA ST (SE CORNER)	SANTA ANITA AVE	CO	CO	12/08/2009 to 07/08/2010	1960033	300	LACFCD	LACFCD	Once Between May-September & Whenever CB ≥40% Full of Trash/Debris
CPS	LAKE AVE (NW CORNER)	CONCHA ST	CO	CO	12/08/2009 to 07/08/2010	1960034	301	LACFCD	LACFCD	Once Between May-September & Whenever CB ≥40% Full of Trash/Debris
CPS	LAKE AVE (NE CORNER)	CONCHA ST	CO	CO	12/08/2009 to 07/08/2010	1960035	301	LACFCD	LACFCD	Once Between May-September & Whenever CB ≥40% Full of Trash/Debris
CPS	CONCHA ST (NE CORNER)	LAKE AVE	CO	CO	12/08/2009 to 07/08/2010	1960036	301	LACFCD	LACFCD	Once Between May-September & Whenever CB ≥40% Full of Trash/Debris
CPS	CONCHA ST (SE CORNER)	LAKE AVE	CO	CO	12/08/2009 to 07/08/2010	1960037	301	LACFCD	LACFCD	Once Between May-September & Whenever CB ≥40% Full of Trash/Debris
CPS	LAKE AVE (NE CORNER)	WAPELLO ST	CO	CO	12/08/2009 to 07/08/2010	1960038	301	LACFCD	LACFCD	Once Between May-September & Whenever CB ≥40% Full of Trash/Debris
CPS	WAPELLO ST (NE CORNER)	LAKE AVE	CO	CO	12/08/2009 to 07/08/2010	1960039	301	LACFCD	LACFCD	Once Between May-September & Whenever CB ≥40% Full of Trash/Debris
CPS	WAPELLO ST (SE CORNER)	LAKE AVE	CO	CO	12/08/2009 to 07/08/2010	1960040	301	LACFCD	LACFCD	Once Between May-September & Whenever CB ≥40% Full of Trash/Debris
CPS	LAKE AVE (NE CORNER)	ATHENS ST	CO	CO	12/08/2009 to 07/08/2010	1960041	301	LACFCD	LACFCD	Once Between May-September & Whenever CB ≥40% Full of Trash/Debris
CPS	ATHENS ST (NE CORNER)	LAKE AVE	CO	CO	12/08/2009 to 07/08/2010	1960042	301	LACFCD	LACFCD	Once Between May-September & Whenever CB ≥40% Full of Trash/Debris
CPS	ATHENS ST (SE CORNER)	LAKE AVE	CO	CO	12/08/2009 to 07/08/2010	1960043	301	LACFCD	LACFCD	Once Between May-September & Whenever CB ≥40% Full of Trash/Debris
CPS	ATHENS ST (SW CORNER)	LAKE AVE	CO	CO	12/08/2009 to 07/08/2010	1960044	300	LACFCD	LACFCD	Once Between May-September & Whenever CB ≥40% Full of Trash/Debris
CPS	LAKE AVE (NW CORNER)	ATHENS ST	CO	CO	12/08/2009 to 07/08/2010	1960045	301	LACFCD	LACFCD	Once Between May-September & Whenever CB ≥40% Full of Trash/Debris
CPS	ALTA VISTA DR (SE CORNER)	LAKE AVE	CO	CO	12/08/2009 to 07/08/2010	1960048	301	LACFCD	LACFCD	Once Between May-September & Whenever CB ≥40% Full of Trash/Debris
CPS	LAKE AVE (NE CORNER)	ALTA VISTA DR	CO	CO	12/08/2009 to 07/08/2010	1960049	301	LACFCD	LACFCD	Once Between May-September & Whenever CB ≥40% Full of Trash/Debris
CPS	DOLORES DR (SE CORNER)	LAKE AVE	CO	CO	12/08/2009 to 07/08/2010	1960050	301	LACFCD	LACFCD	Once Between May-September & Whenever CB ≥40% Full of Trash/Debris
CPS	DOLORES DR (NE CORNER)	LAKE AVE	CO	CO	12/08/2009 to 07/08/2010	1960051	301	LACFCD	LACFCD	Once Between May-September & Whenever CB ≥40% Full of Trash/Debris
CPS	LAKE AVE (NE CORNER)	DOLORES DR	CO	CO	12/08/2009 to 07/08/2010	1960052	301	LACFCD	LACFCD	Once Between May-September & Whenever CB ≥40% Full of Trash/Debris
CPS	E LAS FLORES DR (SW CORNER)	LAKE AVE	CO	CO	12/08/2009 to 07/08/2010	1960053	301	LACFCD	LACFCD	Once Between May-September & Whenever CB ≥40% Full of Trash/Debris
CPS	LAKE AVE (NW CORNER)	E LAS FLORES DR	CO	CO	12/08/2009 to 07/08/2010	1960054	301	LACFCD	LACFCD	Once Between May-September & Whenever CB ≥40% Full of Trash/Debris
CPS	E POPPYFIELDS DR (SW CORNER)	SANTA ROSA AVE	CO	CO	12/08/2009 to 07/08/2010	1960055	300	LACFCD	LACFCD	Once Between May-September & Whenever CB ≥40% Full of Trash/Debris
CPS	SANTA ROSA AVE (NW CORNER)	E POPPYFIELDS DR	CO	CO	12/08/2009 to 07/08/2010	1960056	301	LACFCD	LACFCD	Once Between May-September & Whenever CB ≥40% Full of Trash/Debris
CPS	SANTA ROSA AVE (NE CORNER)	E POPPYFIELDS DR	CO	CO	12/08/2009 to 07/08/2010	1960057	302	LACFCD	LACFCD	Once Between May-September & Whenever CB ≥40% Full of Trash/Debris
CPS	SANTA TOSA AVE (NW CORNER)	E POPPYFIELDS DR	CO	CO	12/08/2009 to 07/08/2010	1960058	302	LACFCD	LACFCD	Once Between May-September & Whenever CB ≥40% Full of Trash/Debris
CPS	MAIDEN LN (NW CORNER)	N MOUNT CURVE AVE	CO	CO	12/08/2009 to 07/08/2010	1960059	301	LACFCD	LACFCD	Once Between May-September & Whenever CB ≥40% Full of Trash/Debris
CPS	E ALTADENA DR (SW CORNER)	FONTANET WY	CO	CO	12/08/2009 to 07/08/2010	1960060	300	LACFCD	LACFCD	Once Between May-September & Whenever CB ≥40% Full of Trash/Debris
CPS	E ALTADENA DR (NE CORNER)	FONTANET WY	CO	CO	12/08/2009 to 07/08/2010	1960061	300	LACFCD	LACFCD	Once Between May-September & Whenever CB ≥40% Full of Trash/Debris
CPS	E ALTADENA DR (SE CORNER)	FONTANET WY	CO	CO	12/08/2009 to 07/08/2010	1960062	300	LACFCD	LACFCD	Once Between May-September & Whenever CB ≥40% Full of Trash/Debris
CPS	E ALTADENA DR (E CORNER)	FONTANET WY	CO	CO	12/08/2009 to 07/08/2010	1960063	300	LACFCD	LACFCD	Once Between May-September & Whenever CB ≥40% Full of Trash/Debris
CPS	LAKE AVE (NW CORNER)	E ALTADENA DR	CO	CO	12/08/2009 to 07/08/2010	1960064	300	LACFCD	LACFCD	Once Between May-September & Whenever CB ≥40% Full of Trash/Debris
CPS	LAKE AVE (NE CORNER)	E ALTADENA DR	CO	CO	12/08/2009 to 07/08/2010	1960065	301	LACFCD	LACFCD	Once Between May-September & Whenever CB ≥40% Full of Trash/Debris
CPS	MARCHETA ST (SE CORNER)	N LAKE AVE	CO	CO	12/08/2009 to 07/08/2010	1960066	300	LACFCD	LACFCD	Once Between May-September & Whenever CB ≥40% Full of Trash/Debris
CPS	HOMEPARK AVE (NW CORNER)	E ALTADENA DR	CO	CO	12/08/2009 to 07/08/2010	1960067	300	LACFCD	LACFCD	Once Between May-September & Whenever CB ≥40% Full of Trash/Debris
CPS	HOMEPARK AVE (NE CORNER)	E ALTADENA DR	CO	CO	12/08/2009 to 07/08/2010	1960068	300	LACFCD	LACFCD	Once Between May-September & Whenever CB ≥40% Full of Trash/Debris
CPS	E ALTADENA DR (NW CORNER)	MAIDEN LN	CO	CO	12/08/2009 to 07/08/2010	1960069	300	LACFCD	LACFCD	Once Between May-September & Whenever CB ≥40% Full of Trash/Debris
CPS	MAIDEN LN (NW CORNER)	E ALTADENA DR	CO	CO	12/08/2009 to 07/08/2010	1960070	301	LACFCD	LACFCD	Once Between May-September & Whenever CB ≥40% Full of Trash/Debris
CPS	MAIDEN LN (NE CORNER)	E ALTADENA DR	CO	CO	12/08/2009 to 07/08/2010	1960071	301	LACFCD	LACFCD	Once Between May-September & Whenever CB ≥40% Full of Trash/Debris
CPS	E ALTADENA DR (NE CORNER)	GANESHA AVE	CO	CO	12/08/2009 to 07/08/2010	1960072	300	LACFCD	LACFCD	Once Between May-September & Whenever CB ≥40% Full of Trash/Debris
CPS	MAIDEN LN (NE CORNER)	N MOUNT CURVE AVE	CO	CO	12/08/2009 to 07/08/2010	1960077	300	CO	LACFCD	Once Between May-September & Whenever CB ≥40% Full of Trash/Debris
CPS	N MOUNT CURVE AVE (NE CORNER)	MAIDEN LN	CO	CO	12/08/2009 to 07/08/2010	1960079	301	LACFCD	LACFCD	Once Between May-September & Whenever CB ≥40% Full of Trash/Debris
CPS	N MOUNT CURVE AVE (NW CORNER)	MAIDEN LN	CO	CO	12/08/2009 to 07/08/2010	1960080	301	LACFCD	LACFCD	Once Between May-September & Whenever CB ≥40% Full of Trash/Debris
CPS	E POPPYFIELDS DR (NE CORNER)	LAKE AVE	CO	CO	12/08/2009 to 07/08/2010	1960084	301	LACFCD	LACFCD	Once Between May-September & Whenever CB ≥40% Full of Trash/Debris
CPS	LAKE AVE (NE CORNER)	E POPPYFIELDS DR	CO	CO	12/08/2009 to 07/08/2010	1960085	301	LACFCD	LACFCD	Once Between May-September & Whenever CB ≥40% Full of Trash/Debris
CPS	E POPPYFIELDS DR (SW CORNER)	LAKE AVE	CO	CO	12/08/2009 to 07/08/2010	1960087	300	LACFCD	LACFCD	Once Between May-September & Whenever CB ≥40% Full of Trash/Debris
CPS	E ALTADENA DR (NE CORNER)	CREST DR	CO	CO	12/08/2009 to 07/08/2010	1960090	300	LACFCD	LACFCD	Once Between May-September & Whenever CB ≥40% Full of Trash/Debris
CPS	CREST DR (SW CORNER)	PORTER AVE	CO	CO	12/08/2009 to 07/08/2010	1960092	300	CO	LACFCD	Once Between May-September & Whenever CB ≥40% Full of Trash/Debris
CPS	ZANE GREY TER (NE CORNER)	E LOMA ALTA DR	CO	CO	12/08/2009 to 07/08/2010	1960098	302	CO	LACFCD	Once Between May-September & Whenever CB ≥40% Full of Trash/Debris
CPS	TANOBLE DR (NW CORNER)	E LOMA ALTA DR	CO	CO	12/08/2009 to 07/08/2010	1960105	301	CO	LACFCD	Once Between May-September & Whenever CB ≥40% Full of Trash/Debris
CPS	TANOBLE DR (NW CORNER)	E LOMA ALTA DR	CO	CO	12/08/2009 to 07/08/2010	1960106	306	CO	LACFCD	Once Between May-September & Whenever CB ≥40% Full of Trash/Debris
CPS	TANOBLE DR (NE CORNER)	E LOMA ALTA DR	CO	CO	12/08/2009 to 07/08/2010	1960107	301	CO	LACFCD	Once Between May-September & Whenever CB ≥40% Full of Trash/Debris
CPS	TANOBLE DR (NE CORNER)	E LOMA ALTA DR	CO	CO	12/08/2009 to 07/08/2010	1960108	301	CO	LACFCD	Once Between May-September & Whenever CB ≥40% Full of Trash/Debris
CPS	GAYWOOD DR (SW CORNER)	PORTER AVE	CO	CO	12/08/2009 to 07/08/2010	1960110	300	LACFCD	LACFCD	Once Between May-September & Whenever CB ≥40% Full of Trash/Debris
CPS	PORTER AVE (NW CORNER)	E ALTADENA DR	CO	CO	12/08/2009 to 07/08/2010	1960111	306	LACFCD	LACFCD	Once Between May-September & Whenever CB ≥40% Full of Trash/Debris
CPS	PORTER AVE (NE CORNER)	E ALTADENA DR	CO	CO	12/08/2009 to 07/08/2010	1960112	302	CO	LACFCD	Once Between May-September & Whenever CB ≥40% Full of Trash/Debris
CPS	PORTER AVE (NW CORNER)	E ALTADENA DR	CO	CO	12/08/2009 to 07/08/2010	1960113	302	LACFCD	LACFCD	Once Between May-September & Whenever CB ≥40% Full of Trash/Debris
CPS	TANOBLE DR (NW CORNER)	E ALTADENA DR	CO	CO	12/08/2009 to 07/08/2010	1960116	301	LACFCD	LACFCD	Once Between May-September & Whenever CB ≥40% Full of Trash/Debris
CPS	E ALTADENA DR (NW CORNER)	TANOBLE DR	CO	CO	12/08/2009 to 07/08/2010	1960117	303	LACFCD	LACFCD	Once Between May-September & Whenever CB ≥40% Full of Trash/Debris
CPS	TANOBLE DR (NW CORNER)	ALTADENA DR	CO	CO	12/08/2009 to 07/08/2010	1960118	301	LACFCD	LACFCD	Once Between May-September & Whenever CB ≥40% Full of Trash/Debris
CPS	TANOBLE DR (SE CORNER)	ALTA CREST DR	CO	CO	12/08/2009 to 07/08/2010	1960119	306	LACFCD	LACFCD	Once Between May-September & Whenever CB ≥40% Full of Trash/Debris
CPS	E ALTADENA DR (NW CORNER)	N ALLEN AVE	CO	CO	12/08/2009 to 07/08/2010	1960123	302	LACFCD	LACFCD	Once Between May-September & Whenever CB ≥40% Full of Trash/Debris
CPS	N ALLEN AVE (SW CORNER)	PINECREST DR	CO	CO	12/08/2009 to 07/08/2010	1960124	302	LACFCD	LACFCD	Once Between May-September & Whenever CB ≥40% Full of Trash/Debris
CPS	N ALLEN AVE (NW CORNER)	PINECREST DR	CO	CO	12/08/2009 to 07/08/2010	1960125	302	LACFCD	LACFCD	Once Between May-September & Whenever CB ≥40% Full of Trash/Debris
CPS	PINECREST DR (NW CORNER)	N ALLEN AVE	CO	CO	12/08/2009 to 07/08/2010	1960126	301	LACFCD	LACFCD	Once Between May-September & Whenever CB ≥40% Full of Trash/Debris
CPS	PINECREST DR (NW CORNER)	SKYVIEW DR	CO	CO	12/08/2009 to 07/08/2010	1960127	301	LACFCD	LACFCD	Once Between May-September & Whenever CB ≥40% Full of Trash/Debris
CPS	PINECREST DR (SE CORNER)	SKYVIEW DR	CO	CO	12/08/2009 to 07/08/2010	1960128	301	LACFCD	LACFCD	Once Between May-September & Whenever CB ≥40% Full of Trash/Debris

Part VI.E.5.c.i -
Monitoring and Reporting Requirements
L.A. County MS4 Permit
County of Los Angeles

Certified Full Capture Systems Database

Date: 09/22/2016
Reporting Year: 2016
Prepared By:AN

Col. 1	Col. 2	Col. 3	Col. 4	Col. 5	Col. 6	Col. 7	Col. 8	Col. 9	Col. 10	Col. 11
Certified FCD(s) Installed	FCD Location	Nearest Cross Street	FCD Owner	FCD Maintained By	FCD Installation Date	CB ID No. Served by FCD	CB Type	CB Owner	CB Maintained By	Frequency of FCD Maintenance and other O&M comments
CPS	CRESCENT DR (SE CORNER)	E ALTADENA DR	CO	CO	12/08/2009 to 07/08/2010	1960129	300	LACFCD	LACFCD	Once Between May-September & Whenever CB ≥40% Full of Trash/Debris
CPS	CRESCENT DR (NE CORNER)	E ALTADENA DR	CO	CO	12/08/2009 to 07/08/2010	1960130	300	LACFCD	LACFCD	Once Between May-September & Whenever CB ≥40% Full of Trash/Debris
CPS	N ALLEN AVE (NE CORNER)	E ALTADENA DR	CO	CO	12/08/2009 to 07/08/2010	1960132	300	LACFCD	LACFCD	Once Between May-September & Whenever CB ≥40% Full of Trash/Debris
CPS	E LOMA ALTA DR (NW CORNER)	PINECREST DR	CO	CO	12/08/2009 to 07/08/2010	1960133	301	LACFCD	LACFCD	Once Between May-September & Whenever CB ≥40% Full of Trash/Debris
CPS	E LOMA ALTA DR (NW CORNER)	PINECREST	CO	CO	12/08/2009 to 07/08/2010	1960134	301	LACFCD	LACFCD	Once Between May-September & Whenever CB ≥40% Full of Trash/Debris
CPS	PINECREST DR (SE CORNER)	E LOMA ALTA DR	CO	CO	12/08/2009 to 07/08/2010	1960135	300	LACFCD	LACFCD	Once Between May-September & Whenever CB ≥40% Full of Trash/Debris
CPS	PINECREST DR (SE CORNER)	E LOMA ALTA DR	CO	CO	12/08/2009 to 07/08/2010	1960136	300	LACFCD	LACFCD	Once Between May-September & Whenever CB ≥40% Full of Trash/Debris
CPS	E LOMA ALTA DR (NE CORNER)	PINECREST DR	CO	CO	12/08/2009 to 07/08/2010	1960137	301	LACFCD	LACFCD	Once Between May-September & Whenever CB ≥40% Full of Trash/Debris
CPS	E LOMA ALTA DR (NE CORNER)	PINECREST DR	CO	CO	12/08/2009 to 07/08/2010	1960138	302	LACFCD	LACFCD	Once Between May-September & Whenever CB ≥40% Full of Trash/Debris
CPS	PINECREST DR (NE CORNER)	E LOMA ALTA DR	CO	CO	12/08/2009 to 07/08/2010	1960139	302	LACFCD	LACFCD	Once Between May-September & Whenever CB ≥40% Full of Trash/Debris
CPS	PINECREST DR (NE CORNER)	E LOMA ALTA DR	CO	CO	12/08/2009 to 07/08/2010	1960140	300	LACFCD	LACFCD	Once Between May-September & Whenever CB ≥40% Full of Trash/Debris
CPS	E POPPYFIELDS DR (NW CORNER)	SANTA ROSA AVE	CO	CO	12/08/2009 to 07/08/2010	1960142	301	LACFCD	LACFCD	Once Between May-September & Whenever CB ≥40% Full of Trash/Debris
CPS	RUBIO CANYON RD (NE CORNER)	RUBIO CREST DR	CO	CO	12/08/2009 to 07/08/2010	1960143	300	LACFCD	LACFCD	Once Between May-September & Whenever CB ≥40% Full of Trash/Debris
CPS	E LOMA ALTA DR (NW CORNER)	MARENGO AVE	CO	CO	12/08/2009 to 07/08/2010	1960144	302	LACFCD	LACFCD	Once Between May-September & Whenever CB ≥40% Full of Trash/Debris
CPS	E LOMA ALTA DR (SE CORNER)	MARENGO AVE	CO	CO	12/08/2009 to 07/08/2010	1960145	302	LACFCD	LACFCD	Once Between May-September & Whenever CB ≥40% Full of Trash/Debris
CPS	MONTEROSA DR (NW CORNER)	E LOMA ALTA DR	CO	CO	12/08/2009 to 07/08/2010	1960146	302	LACFCD	LACFCD	Once Between May-September & Whenever CB ≥40% Full of Trash/Debris
CPS	MONTEROSA DR (NE CORNER)	E LOMA ALTA DR	CO	CO	12/08/2009 to 07/08/2010	1960147	302	LACFCD	LACFCD	Once Between May-September & Whenever CB ≥40% Full of Trash/Debris
CPS	E ALTADENA DR (NE CORNER)	LAKE AVE	CO	CO	12/08/2009 to 07/08/2010	1960150	302	LACFCD	LACFCD	Once Between May-September & Whenever CB ≥40% Full of Trash/Debris
CPS	MIDLOTHIAN DR (NW CORNER)	NEW YORK DR	CO	CO	12/08/2009 to 07/08/2010	1961218	300	LACFCD	LACFCD	Once Between May-September & Whenever CB ≥40% Full of Trash/Debris
CPS	NEW YORK DR (NW CORNER)	N ALLEN AVE	CO	CO	12/08/2009 to 07/08/2010	1961220	300	LACFCD	LACFCD	Once Between May-September & Whenever CB ≥40% Full of Trash/Debris
CPS	BRAEBURN RD (NE CORNER)	MENDOCINO LN	CO	CO	12/08/2009 to 07/08/2010	1961256	301	LACFCD	LACFCD	Once Between May-September & Whenever CB ≥40% Full of Trash/Debris
CPS	SAN MARINO AV (E CORNER)	OAKDALE ST	CO	CO	12/08/2009 to 07/08/2010	1963027	307	LACFCD	LACFCD	Once Between May-September & Whenever CB ≥40% Full of Trash/Debris
CPS	OLYMPIC BLVD (SE CORNER)	GARFIELD AV	CO	CO	12/08/2009 to 07/08/2010	1969275	304	LACFCD	LACFCD	Once Between May-September & Whenever CB ≥40% Full of Trash/Debris
CPS	GARFIELD AV (NE CORNER)	OLYMPIC BLVD	CO	CO	12/08/2009 to 07/08/2010	1969277	304	LACFCD	LACFCD	Once Between May-September & Whenever CB ≥40% Full of Trash/Debris
CPS	GARFIELD AV (NW CORNER)	OLYMPIC BLVD	CO	CO	12/08/2009 to 07/08/2010	1969278	304	LACFCD	LACFCD	Once Between May-September & Whenever CB ≥40% Full of Trash/Debris
CPS	EASTON ST (SE CORNER)	GARFIELD AV	CO	CO	12/08/2009 to 07/08/2010	1969279	300	LACFCD	LACFCD	Once Between May-September & Whenever CB ≥40% Full of Trash/Debris
CPS	EASTON ST (NW CORNER)	GARFIELD AV	CO	CO	12/08/2009 to 07/08/2010	1969280	300	LACFCD	LACFCD	Once Between May-September & Whenever CB ≥40% Full of Trash/Debris
CPS	EASTON ST (NE CORNER)	GARFIELD AV	CO	CO	12/08/2009 to 07/08/2010	1969281	300	LACFCD	LACFCD	Once Between May-September & Whenever CB ≥40% Full of Trash/Debris
CPS	GARFIELD AV (NE CORNER)	EASTON ST	CO	CO	12/08/2009 to 07/08/2010	1969282	300	LACFCD	LACFCD	Once Between May-September & Whenever CB ≥40% Full of Trash/Debris
CPS	NORTHSIDE DR (SE CORNER)	GARFIELD AV	CO	CO	12/08/2009 to 07/08/2010	1969283	300	LACFCD	LACFCD	Once Between May-September & Whenever CB ≥40% Full of Trash/Debris
CPS	NORTHSIDE DR (E CORNER)	GARFIELD AV	CO	CO	12/08/2009 to 07/08/2010	1969284	300	LACFCD	LACFCD	Once Between May-September & Whenever CB ≥40% Full of Trash/Debris
CPS	GARFIELD AV (NW CORNER)	NORTHSIDE DR	CO	CO	12/08/2009 to 07/08/2010	1969285	300	LACFCD	LACFCD	Once Between May-September & Whenever CB ≥40% Full of Trash/Debris
CPS	GARFIELD AV (NE CORNER)	NORTHSIDE DR	CO	CO	12/08/2009 to 07/08/2010	1969286	300	LACFCD	LACFCD	Once Between May-September & Whenever CB ≥40% Full of Trash/Debris
CPS	NORTHSIDE DR (NE CORNER)	GARFIELD AV	CO	CO	12/08/2009 to 07/08/2010	1969287	300	LACFCD	LACFCD	Once Between May-September & Whenever CB ≥40% Full of Trash/Debris
CPS	CORTA CALLE (S CORNER)	QUIGLEY AV	CO	CO	12/08/2009 to 07/08/2010	2016065	300	LACFCD	LACFCD	Once Between May-September & Whenever CB ≥40% Full of Trash/Debris
CPS	CORTA CALLE (N CORNER)	QUIGLEY AV	CO	CO	12/08/2009 to 07/08/2010	2016066	300	LACFCD	LACFCD	Once Between May-September & Whenever CB ≥40% Full of Trash/Debris
CPS	GAINSBOROUGH DR (N CORNER)	GAINSBOROUGH DR	CO	CO	12/08/2009 to 07/08/2010	2016198	302	LACFCD	LACFCD	Once Between May-September & Whenever CB ≥40% Full of Trash/Debris
CPS	LA PRESA DR (NW CORNER)	HUNTINGTON DR	CO	CO	12/08/2009 to 07/08/2010	2016231	300	LACFCD	LACFCD	Once Between May-September & Whenever CB ≥40% Full of Trash/Debris
CPS	LA PRESA DR (SE CORNER)	GEORGE CIR	CO	CO	12/08/2009 to 07/08/2010	2016234	303	LACFCD	LACFCD	Once Between May-September & Whenever CB ≥40% Full of Trash/Debris
CPS	HUNTINGTON DR (E CORNER)	OAKFOREST LN	CO	CO	12/08/2009 to 07/08/2010	2016239	300	LACFCD	LACFCD	Once Between May-September & Whenever CB ≥40% Full of Trash/Debris
CPS	HUNTINGTON DR (N CORNER)	OAKFOREST LN	CO	CO	12/08/2009 to 07/08/2010	2016240	302	LACFCD	LACFCD	Once Between May-September & Whenever CB ≥40% Full of Trash/Debris
CPS	HUNTINGTON DR (W CORNER)	MAYESDALE AV	CO	CO	12/08/2009 to 07/08/2010	2016246	300	LACFCD	LACFCD	Once Between May-September & Whenever CB ≥40% Full of Trash/Debris
CPS	LOTUS AV (NE CORNER)	HUNTINGTON DR	CO	CO	12/08/2009 to 07/08/2010	2016256	302	LACFCD	LACFCD	Once Between May-September & Whenever CB ≥40% Full of Trash/Debris
CPS	WOODWARD BLVD (N CORNER)	CALIFORNIA BLVD	CO	CO	12/08/2009 to 07/08/2010	2016274	302	LACFCD	LACFCD	Once Between May-September & Whenever CB ≥40% Full of Trash/Debris
CPS	WOODWARD BLVD (NW CORNER)	CALIFORNIA BLVD	CO	CO	12/08/2009 to 07/08/2010	2016276	302	LACFCD	LACFCD	Once Between May-September & Whenever CB ≥40% Full of Trash/Debris
CPS	WOODWARD BLVD (N CORNER)	CALIFORNIA BLVD	CO	CO	12/08/2009 to 07/08/2010	2016278	302	LACFCD	LACFCD	Once Between May-September & Whenever CB ≥40% Full of Trash/Debris
CPS	CALIFORNIA BLVD (NW CORNER)	MICHIGAN BLVD	CO	CO	12/08/2009 to 07/08/2010	2016280	302	LACFCD	LACFCD	Once Between May-September & Whenever CB ≥40% Full of Trash/Debris
CPS	MICHIGAN BLVD (E CORNER)	CALIFORNIA BLVD	CO	CO	12/08/2009 to 07/08/2010	2016282	302	LACFCD	LACFCD	Once Between May-September & Whenever CB ≥40% Full of Trash/Debris
CPS	MICHIGAN BLVD (E CORNER)	CALIFORNIA BLVD	CO	CO	12/08/2009 to 07/08/2010	2016283	302	LACFCD	LACFCD	Once Between May-September & Whenever CB ≥40% Full of Trash/Debris
CPS	CALIFORNIA BLVD (N CORNER)	CHAPMAN WOOD RD	CO	CO	12/08/2009 to 07/08/2010	2016308	302	LACFCD	LACFCD	Once Between May-September & Whenever CB ≥40% Full of Trash/Debris
CPS	CALIFORNIA BLVD (S CORNER)	CHAPMAN WOOD RD	CO	CO	12/08/2009 to 07/08/2010	2016309	302	CO	LACFCD	Once Between May-September & Whenever CB ≥40% Full of Trash/Debris
CPS	SAN PASQUAL ST (NW CORNER)	MADRE ST	CO	CO	12/08/2009 to 07/08/2010	2016388	300	LACFCD	LACFCD	Once Between May-September & Whenever CB ≥40% Full of Trash/Debris
CPS	LONGDEN AV (NW CORNER)	WILLARD AV	CO	CO	12/08/2009 to 07/08/2010	2017122	300	LACFCD	LACFCD	Once Between May-September & Whenever CB ≥40% Full of Trash/Debris
CPS	LONGDEN AV (SW CORNER)	WILLARD AV	CO	CO	12/08/2009 to 07/08/2010	2017123	300	LACFCD	LACFCD	Once Between May-September & Whenever CB ≥40% Full of Trash/Debris
CPS	PROVENCE RD (S CORNER)	LONGDEN AV	CO	CO	12/08/2009 to 07/08/2010	2017148	300	LACFCD	LACFCD	Once Between May-September & Whenever CB ≥40% Full of Trash/Debris
CPS	N WILLARD AV (NE CORNER)	LONGDEN AV	CO	CO	12/08/2009 to 07/08/2010	2017176	300	LACFCD	LACFCD	Once Between May-September & Whenever CB ≥40% Full of Trash/Debris
CPS	LONGDEN AV (SE CORNER)	N WILLARD AV	CO	CO	12/08/2009 to 07/08/2010	2017177	300	LACFCD	LACFCD	Once Between May-September & Whenever CB ≥40% Full of Trash/Debris
CPS	LONGDEN AV (SE CORNER)	DEERFIELD AV	CO	CO	12/08/2009 to 07/08/2010	2017180	300	LACFCD	LACFCD	Once Between May-September & Whenever CB ≥40% Full of Trash/Debris
CPS	LONGDEN AV (NE CORNER)	DEERFIELD AV	CO	CO	12/08/2009 to 07/08/2010	2017181	300	LACFCD	LACFCD	Once Between May-September & Whenever CB ≥40% Full of Trash/Debris
CPS	DEERFIELD AV (E CORNER)	LONGDEN AV	CO	CO	12/08/2009 to 07/08/2010	2017182	300	LACFCD	LACFCD	Once Between May-September & Whenever CB ≥40% Full of Trash/Debris
CPS	DEERFIELD AV (W CORNER)	LONGDEN AV	CO	CO	12/08/2009 to 07/08/2010	2017183	300	LACFCD	LACFCD	Once Between May-September & Whenever CB ≥40% Full of Trash/Debris
CPS	LOBER PL (S CORNER)	CAMINO REAL	CO	CO	12/08/2009 to 07/08/2010	2017190	300	LACFCD	LACFCD	Once Between May-September & Whenever CB ≥40% Full of Trash/Debris
CPS	MUSCATEL AV (NE CORNER)	EMPEROR AV	CO	CO	12/08/2009 to 07/08/2010	2017212	300	LACFCD	LACFCD	Once Between May-September & Whenever CB ≥40% Full of Trash/Debris
CPS	FORTSON DR (E CORNER)	RENO AV	CO	CO	12/08/2009 to 07/08/2010	2017216	300	LACFCD	LACFCD	Once Between May-September & Whenever CB ≥40% Full of Trash/Debris
CPS	HARVEY WY (SW CORNER)	LONGDEN AV	CO	CO	12/08/2009 to 07/08/2010	2017256	300	LACFCD	LACFCD	Once Between May-September & Whenever CB ≥40% Full of Trash/Debris
CPS	RUSH ST (NE CORNER)	WALNUT GROVE AVE	CO	CO	12/08/2009 to 07/08/2010	2020246	304	LACFCD	LACFCD	Once Between May-September & Whenever CB ≥40% Full of Trash/Debris
CPS	RUSH ST (E CORNER)	WALNUT GROVE AVE	CO	CO	12/08/2009 to 07/08/2010	2020251	300	LACFCD	LACFCD	Once Between May-September & Whenever CB ≥40% Full of Trash/Debris
CPS	RUSH ST (SE CORNER)	WALNUT GROVE AVE	CO	CO	12/08/2009 to 07/08/2010	2021022	300	LACFCD	LACFCD	Once Between May-September & Whenever CB ≥40% Full of Trash/Debris
CPS	FOOTHILL BL (SW CORNER)	MICHILLINDA AV	CO	CO	12/08/2009 to 07/08/2010	2068140	303	LACFCD	LACFCD	Once Between May-September & Whenever CB ≥40% Full of Trash/Debris
CPS	CALIFORNIA BLVD (NW CORNER)	MICHILLINDA AV	CO	CO	12/08/2009 to 07/08/2010	2069096	302	LACFCD	LACFCD	Once Between May-September & Whenever CB ≥40% Full of Trash/Debris

Part VI.E.5.c.i -
Monitoring and Reporting Requirements
L.A. County MS4 Permit
County of Los Angeles

Certified Full Capture Systems Database

Date: 09/22/2016
Reporting Year: 2016
Prepared By:AN

Col. 1	Col. 2	Col. 3	Col. 4	Col. 5	Col. 6	Col. 7	Col. 8	Col. 9	Col. 10	Col. 11
Certified FCD(s) Installed	FCD Location	Nearest Cross Street	FCD Owner	FCD Maintained By	FCD Installation Date	CB ID No. Served by FCD	CB Type	CB Owner	CB Maintained By	Frequency of FCD Maintenance and other O&M comments
CPS	MICHILLINDA AV (NW CORNER)	COLORADO ST	CO	CO	12/08/2009 to 07/08/2010	2069133	301	LACFCD	LACFCD	Once Between May-September & Whenever CB ≥40% Full of Trash/Debris
CPS	CAMINO REAL (SW CORNER)	OAK AV	CO	CO	12/08/2009 to 07/08/2010	2070089	302	LACFCD	LACFCD	Once Between May-September & Whenever CB ≥40% Full of Trash/Debris
CPS	CAMINO REAL (NW CORNER)	OAK AV	CO	CO	12/08/2009 to 07/08/2010	2070091	300	LACFCD	LACFCD	Once Between May-September & Whenever CB ≥40% Full of Trash/Debris
CPS	CAMINO REAL AV (NW CORNER)	TEMPLE CITY BLVD	CO	CO	12/08/2009 to 07/08/2010	2070100	300	LACFCD	LACFCD	Once Between May-September & Whenever CB ≥40% Full of Trash/Debris
CPS	TEMPLE CITY BLVD (NW CORNER)	CALIFORNIA BLVD	CO	CO	12/08/2009 to 07/08/2010	2070101	302	LACFCD	LACFCD	Once Between May-September & Whenever CB ≥40% Full of Trash/Debris
CPS	E LEMON AV (NW CORNER)	GOLDEN WEST AV	CO	CO	12/08/2009 to 07/08/2010	2070108	300	LACFCD	LACFCD	Once Between May-September & Whenever CB ≥40% Full of Trash/Debris
CPS	GOLDEN WEST AV (NW CORNER)	NAOMI AV	CO	CO	12/08/2009 to 07/08/2010	2070319	300	LACFCD	LACFCD	Once Between May-September & Whenever CB ≥40% Full of Trash/Debris
CPS	JEFFRIES AV (NW CORNER)	PECK RD	CO	CO	12/08/2009 to 07/08/2010	2120012	300	LACFCD	LACFCD	Once Between May-September & Whenever CB ≥40% Full of Trash/Debris
CPS	JEFFRIES AV (NW CORNER)	PECK RD	CO	CO	12/08/2009 to 07/08/2010	2120013	302	LACFCD	LACFCD	Once Between May-September & Whenever CB ≥40% Full of Trash/Debris
CPS	JEFFRIES AV (NW CORNER)	PECK RD	CO	CO	12/08/2009 to 07/08/2010	2120014	302	LACFCD	LACFCD	Once Between May-September & Whenever CB ≥40% Full of Trash/Debris
CPS	JEFFRIES AV (NW CORNER)	W WYLAND WY	CO	CO	12/08/2009 to 07/08/2010	2120015	300	LACFCD	LACFCD	Once Between May-September & Whenever CB ≥40% Full of Trash/Debris
CPS	W WYLAND WY (SW CORNER)	GRAYDON AV	CO	CO	12/08/2009 to 07/08/2010	2120016	300	LACFCD	LACFCD	Once Between May-September & Whenever CB ≥40% Full of Trash/Debris
CPS	W WYLAND WY (SW CORNER)	PECK RD	CO	CO	12/08/2009 to 07/08/2010	2120017	300	LACFCD	LACFCD	Once Between May-September & Whenever CB ≥40% Full of Trash/Debris
CPS	W WYLAND WY (NW CORNER)	PECK RD	CO	CO	12/08/2009 to 07/08/2010	2120018	300	LACFCD	LACFCD	Once Between May-September & Whenever CB ≥40% Full of Trash/Debris
CPS	W WYLAND WY (NW CORNER)	ROCHELL AV	CO	CO	12/08/2009 to 07/08/2010	2120019	300	LACFCD	LACFCD	Once Between May-September & Whenever CB ≥40% Full of Trash/Debris
CPS	JEFFRIES AV (NW CORNER)	TREELANE AV	CO	CO	12/08/2009 to 07/08/2010	2120022	300	LACFCD	LACFCD	Once Between May-September & Whenever CB ≥40% Full of Trash/Debris
CPS	JEFFRIES AV (SW CORNER)	TREELANE AV	CO	CO	12/08/2009 to 07/08/2010	2120023	300	LACFCD	LACFCD	Once Between May-September & Whenever CB ≥40% Full of Trash/Debris
CPS	JEFFRIES AV (SW CORNER)	TREELANE AV	CO	CO	12/08/2009 to 07/08/2010	2120024	300	LACFCD	LACFCD	Once Between May-September & Whenever CB ≥40% Full of Trash/Debris
CPS	JEFFRIES AV (NW CORNER)	TREELANE AV	CO	CO	12/08/2009 to 07/08/2010	2120025	300	LACFCD	LACFCD	Once Between May-September & Whenever CB ≥40% Full of Trash/Debris
CPS	JEFFRIES AV (SE CORNER)	FAIRGREEN AV	CO	CO	12/08/2009 to 07/08/2010	2120026	300	LACFCD	LACFCD	Once Between May-September & Whenever CB ≥40% Full of Trash/Debris
CPS	JEFFIES AV (NW CORNER)	FAIRGREEN AV	CO	CO	12/08/2009 to 07/08/2010	2120027	300	LACFCD	LACFCD	Once Between May-September & Whenever CB ≥40% Full of Trash/Debris
CPS	FAIRGREEN AV (NW CORNER)	JEFFIES AV	CO	CO	12/08/2009 to 07/08/2010	2120028	300	LACFCD	LACFCD	Once Between May-September & Whenever CB ≥40% Full of Trash/Debris
CPS	*FAIRGREEN AV (W CORNER)*	W CAMINO REAL	CO	CO	12/08/2009 to 07/08/2010	2120029	300	LACFCD	LACFCD	Once Between May-September & Whenever CB ≥40% Full of Trash/Debris
CPS	*FAIRGREEN AV (E CORNER)*	W CAMINO REAL	CO	CO	12/08/2009 to 07/08/2010	2120030	300	LACFCD	LACFCD	Once Between May-September & Whenever CB ≥40% Full of Trash/Debris
CPS	FAIRGREEN AV (NE CORNER)	JEFFIES AV	CO	CO	12/08/2009 to 07/08/2010	2120031	300	LACFCD	LACFCD	Once Between May-September & Whenever CB ≥40% Full of Trash/Debris
CPS	PECK RD (SE CORNER)	BRISBANE ST	CO	CO	12/08/2009 to 07/08/2010	2120032	300	LACFCD	LACFCD	Once Between May-September & Whenever CB ≥40% Full of Trash/Debris
CPS	BRISBANE ST (NE CORNER)	PECK RD	CO	CO	12/08/2009 to 07/08/2010	2120033	300	LACFCD	LACFCD	Once Between May-September & Whenever CB ≥40% Full of Trash/Debris
CPS	W CAMINO REAL (SE CORNER)	GRAYDON AV	CO	CO	12/08/2009 to 07/08/2010	2120035	303	LACFCD	LACFCD	Once Between May-September & Whenever CB ≥40% Full of Trash/Debris
CPS	W CAMINO REAL (NW CORNER)	PECK RD	CO	CO	12/08/2009 to 07/08/2010	2120036	303	LACFCD	LACFCD	Once Between May-September & Whenever CB ≥40% Full of Trash/Debris
CPS	PECK RD (NW CORNER)	E ALTERN ST	CO	CO	12/08/2009 to 07/08/2010	2120037	300	LACFCD	LACFCD	Once Between May-September & Whenever CB ≥40% Full of Trash/Debris
CPS	PECK RD (W CORNER)	E ALTERN ST	CO	CO	12/08/2009 to 07/08/2010	2120038	300	LACFCD	LACFCD	Once Between May-September & Whenever CB ≥40% Full of Trash/Debris
CPS	PECK RD (W CORNER)	E ALTERN ST	CO	CO	12/08/2009 to 07/08/2010	2120039	300	LACFCD	LACFCD	Once Between May-September & Whenever CB ≥40% Full of Trash/Debris
CPS	PECK RD (E CORNER)	E ALTERN ST	CO	CO	12/08/2009 to 07/08/2010	2120040	300	LACFCD	LACFCD	Once Between May-September & Whenever CB ≥40% Full of Trash/Debris
CPS	PECK RD (E CORNER)	E ALTERN ST	CO	CO	12/08/2009 to 07/08/2010	2120041	300	LACFCD	LACFCD	Once Between May-September & Whenever CB ≥40% Full of Trash/Debris
CPS	PECK RD (NE CORNER)	E ALTERN ST	CO	CO	12/08/2009 to 07/08/2010	2120042	300	LACFCD	LACFCD	Once Between May-September & Whenever CB ≥40% Full of Trash/Debris
CPS	*FAIRGREEN AV (SW CORNER)*	W CAMINO REAL	CO	CO	12/08/2009 to 07/08/2010	2120043	300	LACFCD	LACFCD	Once Between May-September & Whenever CB ≥40% Full of Trash/Debris
CPS	W CAMINO REAL (NW CORNER)	FAIRGREEN AV	CO	CO	12/08/2009 to 07/08/2010	2120044	300	LACFCD	LACFCD	Once Between May-September & Whenever CB ≥40% Full of Trash/Debris
CPS	W CAMINO REAL (NW CORNER)	FAIRGREEN AV	CO	CO	12/08/2009 to 07/08/2010	2120045	300	LACFCD	LACFCD	Once Between May-September & Whenever CB ≥40% Full of Trash/Debris
CPS	FAIRGREEN AV (NE CORNER)	FAIRGREEN AV	CO	CO	12/08/2009 to 07/08/2010	2120046	300	LACFCD	LACFCD	Once Between May-September & Whenever CB ≥40% Full of Trash/Debris
CPS	FAIRGREEN AV (NE CORNER)	FAIRGREEN AV	CO	CO	12/08/2009 to 07/08/2010	2120047	300	LACFCD	LACFCD	Once Between May-September & Whenever CB ≥40% Full of Trash/Debris
CPS	STANDISH ST (SW CORNER)	FAIRGREEN AV	CO	CO	12/08/2009 to 07/08/2010	2120058	300	LACFCD	LACFCD	Once Between May-September & Whenever CB ≥40% Full of Trash/Debris
CPS	STANDISH ST (NW CORNER)	FAIRGREEN AV	CO	CO	12/08/2009 to 07/08/2010	2120059	300	LACFCD	LACFCD	Once Between May-September & Whenever CB ≥40% Full of Trash/Debris
CPS	FAIRGREEN AV (SW CORNER)	ATARA ST	CO	CO	12/08/2009 to 07/08/2010	2120060	300	LACFCD	LACFCD	Once Between May-September & Whenever CB ≥40% Full of Trash/Debris
CPS	FAIRGREEN AV (SE CORNER)	ATARA ST	CO	CO	12/08/2009 to 07/08/2010	2120061	300	LACFCD	LACFCD	Once Between May-September & Whenever CB ≥40% Full of Trash/Debris
CPS	FAIRGREEN AV (W CORNER)	STANDISH ST	CO	CO	12/08/2009 to 07/08/2010	2120062	300	LACFCD	LACFCD	Once Between May-September & Whenever CB ≥40% Full of Trash/Debris
CPS	FAIRGREEN AV (E CORNER)	STANDISH ST	CO	CO	12/08/2009 to 07/08/2010	2120063	300	LACFCD	LACFCD	Once Between May-September & Whenever CB ≥40% Full of Trash/Debris
CPS	ADUANA DR (S CORNER)	E LONGDEN AV	CO	CO	12/08/2009 to 07/08/2010	2120220	300	CO	LACFCD	Once Between May-September & Whenever CB ≥40% Full of Trash/Debris
CPS	SANDRA AV (W CORNER)	ADUANA DR	CO	CO	12/08/2009 to 07/08/2010	2120221	300	CO	LACFCD	Once Between May-September & Whenever CB ≥40% Full of Trash/Debris
CPS	S MAYFLOWER AV (W CORNER)	ASHMONT AV	CO	CO	12/08/2009 to 07/08/2010	2120241	302	LACFCD	LACFCD	Once Between May-September & Whenever CB ≥40% Full of Trash/Debris
CPS	W CAMINO REAL (SE CORNER)	GRAYDON AV	CO	CO	12/08/2009 to 07/08/2010	2120289	300	LACFCD	LACFCD	Once Between May-September & Whenever CB ≥40% Full of Trash/Debris
CPS	HEMPSTEAD AV (W CORNER)	DAINES DR	CO	CO	12/08/2009 to 07/08/2010	2121003	302	CO	LACFCD	Once Between May-September & Whenever CB ≥40% Full of Trash/Debris
CPS	HEMPSTEAD AV (E CORNER)	DAINES DR	CO	CO	12/08/2009 to 07/08/2010	2121004	302	CO	LACFCD	Once Between May-September & Whenever CB ≥40% Full of Trash/Debris
CPS	PAMELA RD (SE CORNER)	WESLEYGROVE AV	CO	CO	12/08/2009 to 07/08/2010	2167052	300	LACFCD	LACFCD	Once Between May-September & Whenever CB ≥40% Full of Trash/Debris
CPS	PAMELA RD (NE CORNER)	WESLEYGROVE AV	CO	CO	12/08/2009 to 07/08/2010	2167053	300	LACFCD	LACFCD	Once Between May-September & Whenever CB ≥40% Full of Trash/Debris
CPS	WESLEYGROVE AV (NE CORNER)	E PAMELA RD	CO	CO	12/08/2009 to 07/08/2010	2167054	300	LACFCD	LACFCD	Once Between May-September & Whenever CB ≥40% Full of Trash/Debris
CPS	WESLEYGROVE AV (NW CORNER)	E PAMELA RD	CO	CO	12/08/2009 to 07/08/2010	2167055	300	LACFCD	LACFCD	Once Between May-September & Whenever CB ≥40% Full of Trash/Debris
CPS	E PAMELA RD (SE CORNER)	FLAGSTONE AV	CO	CO	12/08/2009 to 07/08/2010	2167056	300	LACFCD	LACFCD	Once Between May-September & Whenever CB ≥40% Full of Trash/Debris
CPS	E PAMELA RD (NE CORNER)	FLAGSTONE AV	CO	CO	12/08/2009 to 07/08/2010	2167057	300	LACFCD	LACFCD	Once Between May-September & Whenever CB ≥40% Full of Trash/Debris
CPS	FLAGSTONE AV (NE CORNER)	E PAMELA RD	CO	CO	12/08/2009 to 07/08/2010	2167058	300	LACFCD	LACFCD	Once Between May-September & Whenever CB ≥40% Full of Trash/Debris
CPS	FLAGSTONE AV (NW CORNER)	E PAMELA RD	CO	CO	12/08/2009 to 07/08/2010	2167059	300	LACFCD	LACFCD	Once Between May-September & Whenever CB ≥40% Full of Trash/Debris
CPS	MAYDEE ST (SE CORNER)	WESLEYGROVE AV	CO	CO	12/08/2009 to 07/08/2010	2167060	300	LACFCD	LACFCD	Once Between May-September & Whenever CB ≥40% Full of Trash/Debris
CPS	MAYDEE ST (NE CORNER)	WESLEYGROVE AV	CO	CO	12/08/2009 to 07/08/2010	2167061	300	LACFCD	LACFCD	Once Between May-September & Whenever CB ≥40% Full of Trash/Debris
CPS	WESLEYGROVE AV (NE CORNER)	MAYDEE ST	CO	CO	12/08/2009 to 07/08/2010	2167062	300	LACFCD	LACFCD	Once Between May-September & Whenever CB ≥40% Full of Trash/Debris
CPS	WESLEYGROVE AV (E CORNER)	MAYDEE ST	CO	CO	12/08/2009 to 07/08/2010	2167063	300	LACFCD	LACFCD	Once Between May-September & Whenever CB ≥40% Full of Trash/Debris
CPS	WESLEYGROVE AV (NW CORNER)	MAYDEE ST	CO	CO	12/08/2009 to 07/08/2010	2167064	300	LACFCD	LACFCD	Once Between May-September & Whenever CB ≥40% Full of Trash/Debris
CPS	WESLEYGROVE AV (W CORNER)	MAYDEE ST	CO	CO	12/08/2009 to 07/08/2010	2167065	300	LACFCD	LACFCD	Once Between May-September & Whenever CB ≥40% Full of Trash/Debris
CPS	PAMELA RD (NE CORNER)	CALIFORNIA AV	CO	CO	12/08/2009 to 07/08/2010	2167066	300	LACFCD	LACFCD	Once Between May-September & Whenever CB ≥40% Full of Trash/Debris
CPS	PAMELA RD (SE CORNER)	CALIFORNIA AV	CO	CO	12/08/2009 to 07/08/2010	2167067	300	LACFCD	LACFCD	Once Between May-September & Whenever CB ≥40% Full of Trash/Debris
CPS	CALIFORNIA AV (NE CORNER)	PAMELA RD	CO	CO	12/08/2009 to 07/08/2010	2167068	300	LACFCD	LACFCD	Once Between May-September & Whenever CB ≥40% Full of Trash/Debris
CPS	CALIFORNIA AV (NW CORNER)	PAMELA RD	CO	CO	12/08/2009 to 07/08/2010	2167069	300	LACFCD	LACFCD	Once Between May-September & Whenever CB ≥40% Full of Trash/Debris

Part VI.E.5.c.i -
Monitoring and Reporting Requirements
L.A. County MS4 Permit
County of Los Angeles

Certified Full Capture Systems Database

Date: 09/22/2016
Reporting Year: 2016
Prepared By:AN

Col. 1	Col. 2	Col. 3	Col. 4	Col. 5	Col. 6	Col. 7	Col. 8	Col. 9	Col. 10	Col. 11
Certified FCD(s) Installed	FCD Location	Nearest Cross Street	FCD Owner	FCD Maintained By	FCD Installation Date	CB ID No. Served by FCD	CB Type	CB Owner	CB Maintained By	Frequency of FCD Maintenance and other O&M comments
CPS	CALIFORNIA AV (NE CORNER)	PAMELA RD	CO	CO	12/08/2009 to 07/08/2010	2167070	300	LACFCD	LACFCD	Once Between May-September & Whenever CB ≥40% Full of Trash/Debris
CPS	CALIFORNIA AV (NW CORNER)	PAMELA RD	CO	CO	12/08/2009 to 07/08/2010	2167071	300	LACFCD	LACFCD	Once Between May-September & Whenever CB ≥40% Full of Trash/Debris
CPS	CALIFORNIA AV (SE CORNER)	SHRODE ST	CO	CO	12/08/2009 to 07/08/2010	2167072	300	LACFCD	LACFCD	Once Between May-September & Whenever CB ≥40% Full of Trash/Debris
CPS	CALIFORNIA AV (SW CORNER)	SHRODE ST	CO	CO	12/08/2009 to 07/08/2010	2167073	300	LACFCD	LACFCD	Once Between May-September & Whenever CB ≥40% Full of Trash/Debris
CPS	SHRODE AV (NE CORNER)	CALIFORNIA AV	CO	CO	12/08/2009 to 07/08/2010	2167074	302	LACFCD	LACFCD	Once Between May-September & Whenever CB ≥40% Full of Trash/Debris
CPS	SHRODE AV (SE CORNER)	CALIFORNIA AV	CO	CO	12/08/2009 to 07/08/2010	2167075	300	LACFCD	LACFCD	Once Between May-September & Whenever CB ≥40% Full of Trash/Debris
CPS	CALIFORNIA AV (NW CORNER)	CAMINO REAL	CO	CO	12/08/2009 to 07/08/2010	2167076	300	LACFCD	LACFCD	Once Between May-September & Whenever CB ≥40% Full of Trash/Debris
CPS	CAMINO REAL (SE CORNER)	REDELL AV	CO	CO	12/08/2009 to 07/08/2010	2167078	300	LACFCD	LACFCD	Once Between May-September & Whenever CB ≥40% Full of Trash/Debris
CPS	CAMINO REAL (NE CORNER)	REDELL AV	CO	CO	12/08/2009 to 07/08/2010	2167079	300	LACFCD	LACFCD	Once Between May-September & Whenever CB ≥40% Full of Trash/Debris
CPS	SHRODE ST (NE CORNER)	REDELL AV	CO	CO	12/08/2009 to 07/08/2010	2167080	300	LACFCD	LACFCD	Once Between May-September & Whenever CB ≥40% Full of Trash/Debris
CPS	SHRODE ST (SE CORNER)	REDELL AV	CO	CO	12/08/2009 to 07/08/2010	2167081	300	LACFCD	LACFCD	Once Between May-September & Whenever CB ≥40% Full of Trash/Debris
CPS	SHRODE ST (NE CORNER)	REDELL AV	CO	CO	12/08/2009 to 07/08/2010	2167082	300	LACFCD	LACFCD	Once Between May-September & Whenever CB ≥40% Full of Trash/Debris
CPS	REDELL AV (E CORNER)	SHRODE ST	CO	CO	12/08/2009 to 07/08/2010	2167083	300	LACFCD	LACFCD	Once Between May-September & Whenever CB ≥40% Full of Trash/Debris
CPS	E PAMELA RD (SE CORNER)	REDELL AV	CO	CO	12/08/2009 to 07/08/2010	2167084	300	LACFCD	LACFCD	Once Between May-September & Whenever CB ≥40% Full of Trash/Debris
CPS	E PAMELA RD (NE CORNER)	REDELL AVE	CO	CO	12/08/2009 to 07/08/2010	2167085	300	LACFCD	LACFCD	Once Between May-September & Whenever CB ≥40% Full of Trash/Debris
CPS	REDELL AVE (NE CORNER)	E PAMELA RD	CO	CO	12/08/2009 to 07/08/2010	2167086	300	LACFCD	LACFCD	Once Between May-September & Whenever CB ≥40% Full of Trash/Debris
CPS	E ALTERN ST (SE CORNER)	REDELL AVE	CO	CO	12/08/2009 to 07/08/2010	2167087	300	LACFCD	LACFCD	Once Between May-September & Whenever CB ≥40% Full of Trash/Debris
CPS	E ALTERN ST (NE CORNER)	REDELL AV	CO	CO	12/08/2009 to 07/08/2010	2167088	300	LACFCD	LACFCD	Once Between May-September & Whenever CB ≥40% Full of Trash/Debris
CPS	REDELL AV (NE CORNER)	E ALTERN ST	CO	CO	12/08/2009 to 07/08/2010	2167089	300	LACFCD	LACFCD	Once Between May-September & Whenever CB ≥40% Full of Trash/Debris
CPS	REDELL AV (NW CORNER)	MAYDEE ST	CO	CO	12/08/2009 to 07/08/2010	2167090	300	LACFCD	LACFCD	Once Between May-September & Whenever CB ≥40% Full of Trash/Debris
CPS	MAYDEE ST (SE CORNER)	REDELL AV	CO	CO	12/08/2009 to 07/08/2010	2167091	300	LACFCD	LACFCD	Once Between May-September & Whenever CB ≥40% Full of Trash/Debris
CPS	REDELL AV (NE CORNER)	MAYDEE ST	CO	CO	12/08/2009 to 07/08/2010	2167092	300	LACFCD	LACFCD	Once Between May-September & Whenever CB ≥40% Full of Trash/Debris
CPS	EL SUR ST (SE CORNER)	REDELL AV	CO	CO	12/08/2009 to 07/08/2010	2167093	300	LACFCD	LACFCD	Once Between May-September & Whenever CB ≥40% Full of Trash/Debris
CPS	EL SUR ST (NE CORNER)	REDELL AV	CO	CO	12/08/2009 to 07/08/2010	2167094	300	LACFCD	LACFCD	Once Between May-September & Whenever CB ≥40% Full of Trash/Debris
CPS	REDELL AV (NE CORNER)	EL SUR ST	CO	CO	12/08/2009 to 07/08/2010	2167095	300	LACFCD	LACFCD	Once Between May-September & Whenever CB ≥40% Full of Trash/Debris
CPS	REDELL AV (NW CORNER)	EL SUR ST	CO	CO	12/08/2009 to 07/08/2010	2167096	300	LACFCD	LACFCD	Once Between May-September & Whenever CB ≥40% Full of Trash/Debris
CPS	JOELLA ST (SE CORNER)	REDELL AV	CO	CO	12/08/2009 to 07/08/2010	2167098	300	LACFCD	LACFCD	Once Between May-September & Whenever CB ≥40% Full of Trash/Debris
CPS	REDELL AV (NW CORNER)	MAYDEE ST	CO	CO	12/08/2009 to 07/08/2010	2167099	300	LACFCD	LACFCD	Once Between May-September & Whenever CB ≥40% Full of Trash/Debris
CPS	REDELL AV (NW CORNER)	E ALTERN ST	CO	CO	12/08/2009 to 07/08/2010	2167100	300	LACFCD	LACFCD	Once Between May-September & Whenever CB ≥40% Full of Trash/Debris
CPS	E ALTERN ST (NW CORNER)	REDELL AV	CO	CO	12/08/2009 to 07/08/2010	2167101	300	LACFCD	LACFCD	Once Between May-September & Whenever CB ≥40% Full of Trash/Debris
CPS	E ALTERN ST (SW CORNER)	REDELL AV	CO	CO	12/08/2009 to 07/08/2010	2167102	300	LACFCD	LACFCD	Once Between May-September & Whenever CB ≥40% Full of Trash/Debris
CPS	REDELL AV (NW CORNER)	E PAMELA RD	CO	CO	12/08/2009 to 07/08/2010	2167103	300	LACFCD	LACFCD	Once Between May-September & Whenever CB ≥40% Full of Trash/Debris
CPS	E PAMELA RD (NW CORNER)	REDELL AV	CO	CO	12/08/2009 to 07/08/2010	2167104	300	LACFCD	LACFCD	Once Between May-September & Whenever CB ≥40% Full of Trash/Debris
CPS	E PAMELA RD (SW CORNER)	REDELL AVE	CO	CO	12/08/2009 to 07/08/2010	2167105	300	LACFCD	LACFCD	Once Between May-September & Whenever CB ≥40% Full of Trash/Debris
CPS	REDELL AV (NW CORNER)	SHRODE ST	CO	CO	12/08/2009 to 07/08/2010	2167106	300	LACFCD	LACFCD	Once Between May-September & Whenever CB ≥40% Full of Trash/Debris
CPS	SHRODE ST (NW CORNER)	REDELL AV	CO	CO	12/08/2009 to 07/08/2010	2167107	300	LACFCD	LACFCD	Once Between May-September & Whenever CB ≥40% Full of Trash/Debris
CPS	SHRODE ST (SW CORNER)	REDELL AV	CO	CO	12/08/2009 to 07/08/2010	2167108	300	LACFCD	LACFCD	Once Between May-September & Whenever CB ≥40% Full of Trash/Debris
CPS	REDELL AV (NW CORNER)	CAMINO REAL	CO	CO	12/08/2009 to 07/08/2010	2167109	300	LACFCD	LACFCD	Once Between May-September & Whenever CB ≥40% Full of Trash/Debris
CPS	CAMINO REAL (SE CORNER)	MYRTLE AV	CO	CO	12/08/2009 to 07/08/2010	2167110	300	LACFCD	LACFCD	Once Between May-September & Whenever CB ≥40% Full of Trash/Debris
CPS	CAMINO REAL (NE CORNER)	MYRTLE AV	CO	CO	12/08/2009 to 07/08/2010	2167111	300	LACFCD	LACFCD	Once Between May-September & Whenever CB ≥40% Full of Trash/Debris
CPS	MYRTLE AV (NE CORNER)	CAMINO REAL	CO	CO	12/08/2009 to 07/08/2010	2167112	300	LACFCD	LACFCD	Once Between May-September & Whenever CB ≥40% Full of Trash/Debris
CPS	MYRTLE AV (NE CORNER)	SHRODE ST	CO	CO	12/08/2009 to 07/08/2010	2167113	300	LACFCD	LACFCD	Once Between May-September & Whenever CB ≥40% Full of Trash/Debris
CPS	MYRTLE AV (NE CORNER)	PAMELA RD	CO	CO	12/08/2009 to 07/08/2010	2167114	300	LACFCD	LACFCD	Once Between May-September & Whenever CB ≥40% Full of Trash/Debris
CPS	MYRTLE AV (NE CORNER)	ALTERN ST	CO	CO	12/08/2009 to 07/08/2010	2167115	300	LACFCD	LACFCD	Once Between May-September & Whenever CB ≥40% Full of Trash/Debris
CPS	MYRTLE AV (NW CORNER)	ALTERN ST	CO	CO	12/08/2009 to 07/08/2010	2167123	300	LACFCD	LACFCD	Once Between May-September & Whenever CB ≥40% Full of Trash/Debris
CPS	ALTERN ST (NW CORNER)	MYRTLE AV	CO	CO	12/08/2009 to 07/08/2010	2167124	300	LACFCD	LACFCD	Once Between May-September & Whenever CB ≥40% Full of Trash/Debris
CPS	ALTERN ST (SW CORNER)	MYRTLE AV	CO	CO	12/08/2009 to 07/08/2010	2167125	300	LACFCD	LACFCD	Once Between May-September & Whenever CB ≥40% Full of Trash/Debris
CPS	MYRTLE AV (NW CORNER)	PAMELA RD	CO	CO	12/08/2009 to 07/08/2010	2167126	300	LACFCD	LACFCD	Once Between May-September & Whenever CB ≥40% Full of Trash/Debris
CPS	PAMELA RD (NW CORNER)	MYRTLE AV	CO	CO	12/08/2009 to 07/08/2010	2167127	300	LACFCD	LACFCD	Once Between May-September & Whenever CB ≥40% Full of Trash/Debris
CPS	PAMELA RD (SW CORNER)	MYRTLE AV	CO	CO	12/08/2009 to 07/08/2010	2167128	300	LACFCD	LACFCD	Once Between May-September & Whenever CB ≥40% Full of Trash/Debris
CPS	MYRTLE AV (SW CORNER)	SHRODE ST	CO	CO	12/08/2009 to 07/08/2010	2167129	300	LACFCD	LACFCD	Once Between May-September & Whenever CB ≥40% Full of Trash/Debris
CPS	SHRODE ST (NW CORNER)	MYRTLE AV	CO	CO	12/08/2009 to 07/08/2010	2167130	300	LACFCD	LACFCD	Once Between May-September & Whenever CB ≥40% Full of Trash/Debris
CPS	SHRODE ST (SW CORNER)	MYRTLE AV	CO	CO	12/08/2009 to 07/08/2010	2167131	300	LACFCD	LACFCD	Once Between May-September & Whenever CB ≥40% Full of Trash/Debris
CPS	CAMINO REAL (SW CORNER)	MYRTLE AV	CO	CO	12/08/2009 to 07/08/2010	2167132	300	LACFCD	LACFCD	Once Between May-September & Whenever CB ≥40% Full of Trash/Debris
CPS	CAMINO REAL (NW CORNER)	MYRTLE AV	CO	CO	12/08/2009 to 07/08/2010	2167133	300	LACFCD	LACFCD	Once Between May-September & Whenever CB ≥40% Full of Trash/Debris
CPS	MYRTLE AV (NW CORNER)	CAMINO REAL	CO	CO	12/08/2009 to 07/08/2010	2167134	300	LACFCD	LACFCD	Once Between May-September & Whenever CB ≥40% Full of Trash/Debris
CPS	MYRTLE AV (NW CORNER)	ANDRE ST	CO	CO	12/08/2009 to 07/08/2010	2167135	300	LACFCD	LACFCD	Once Between May-September & Whenever CB ≥40% Full of Trash/Debris
CPS	ANDRE ST (NW CORNER)	MYRTLE AV	CO	CO	12/08/2009 to 07/08/2010	2167136	300	LACFCD	LACFCD	Once Between May-September & Whenever CB ≥40% Full of Trash/Debris
CPS	ANDRE ST (SW CORNER)	MYRTLE AV	CO	CO	12/08/2009 to 07/08/2010	2167137	300	LACFCD	LACFCD	Once Between May-September & Whenever CB ≥40% Full of Trash/Debris
CPS	MYRTLE AV (NW CORNER)	BRISBANE ST	CO	CO	12/08/2009 to 07/08/2010	2167138	300	LACFCD	LACFCD	Once Between May-September & Whenever CB ≥40% Full of Trash/Debris
CPS	BRISBANE ST (NW CORNER)	MYRTLE AV	CO	CO	12/08/2009 to 07/08/2010	2167139	300	LACFCD	LACFCD	Once Between May-September & Whenever CB ≥40% Full of Trash/Debris
CPS	BRISBANE ST (SW CORNER)	MYRTLE AV	CO	CO	12/08/2009 to 07/08/2010	2167140	300	LACFCD	LACFCD	Once Between May-September & Whenever CB ≥40% Full of Trash/Debris
CPS	MYRTLE AV (NW CORNER)	WYLAND WY	CO	CO	12/08/2009 to 07/08/2010	2167141	300	LACFCD	LACFCD	Once Between May-September & Whenever CB ≥40% Full of Trash/Debris
CPS	WYLAND WY (NW CORNER)	MYRTLE AV	CO	CO	12/08/2009 to 07/08/2010	2167142	300	LACFCD	LACFCD	Once Between May-September & Whenever CB ≥40% Full of Trash/Debris
CPS	WYLAND WY (SW CORNER)	MYRTLE AV	CO	CO	12/08/2009 to 07/08/2010	2167143	302	LACFCD	LACFCD	Once Between May-September & Whenever CB ≥40% Full of Trash/Debris
CPS	WYLAND WY (SE CORNER)	MYRTLE AV	CO	CO	12/08/2009 to 07/08/2010	2167144	300	LACFCD	LACFCD	Once Between May-September & Whenever CB ≥40% Full of Trash/Debris
CPS	WYLAND WY (NE CORNER)	MYRTLE AV	CO	CO	12/08/2009 to 07/08/2010	2167145	300	LACFCD	LACFCD	Once Between May-September & Whenever CB ≥40% Full of Trash/Debris
CPS	MYRTLE AV (NE CORNER)	WYLAND WY	CO	CO	12/08/2009 to 07/08/2010	2167146	300	LACFCD	LACFCD	Once Between May-September & Whenever CB ≥40% Full of Trash/Debris
CPS	BENRUD ST (NE CORNER)	MYRTLE AV	CO	CO	12/08/2009 to 07/08/2010	2167147	300	LACFCD	LACFCD	Once Between May-September & Whenever CB ≥40% Full of Trash/Debris
CPS	S MYRTLE AV (NE CORNER)	BENRUD	CO	CO	12/08/2009 to 07/08/2010	2167148	300	LACFCD	LACFCD	Once Between May-September & Whenever CB ≥40% Full of Trash/Debris

Part VI.E.5.c.i -
Monitoring and Reporting Requirements
L.A. County MS4 Permit
County of Los Angeles

Certified Full Capture Systems Database

Date: 09/22/2016
Reporting Year: 2016
Prepared By:AN

Col. 1	Col. 2	Col. 3	Col. 4	Col. 5	Col. 6	Col. 7	Col. 8	Col. 9	Col. 10	Col. 11
Certified FCD(s) Installed	FCD Location	Nearest Cross Street	FCD Owner	FCD Maintained By	FCD Installation Date	CB ID No. Served by FCD	CB Type	CB Owner	CB Maintained By	Frequency of FCD Maintenance and other O&M comments
CPS	BRISBANE ST (SE CORNER)	S MYRTLE AV	CO	CO	12/08/2009 to 07/08/2010	2167149	300	LACFCD	LACFCD	Once Between May-September & Whenever CB ≥40% Full of Trash/Debris
CPS	BRISBANE ST (NE CORNER)	S MYRTLE AV	CO	CO	12/08/2009 to 07/08/2010	2167150	300	LACFCD	LACFCD	Once Between May-September & Whenever CB ≥40% Full of Trash/Debris
CPS	S MYRTLE AV (NE CORNER)	BRISBANE ST	CO	CO	12/08/2009 to 07/08/2010	2167151	300	LACFCD	LACFCD	Once Between May-September & Whenever CB ≥40% Full of Trash/Debris
CPS	ANDRE ST (SE CORNER)	S MYRTLE AV	CO	CO	12/08/2009 to 07/08/2010	2167152	300	LACFCD	LACFCD	Once Between May-September & Whenever CB ≥40% Full of Trash/Debris
CPS	ANDRE ST (NE CORNER)	S MYRTLE AV	CO	CO	12/08/2009 to 07/08/2010	2167153	300	LACFCD	LACFCD	Once Between May-September & Whenever CB ≥40% Full of Trash/Debris
CPS	S MYRTLE AV (NE CORNER)	ANDRE ST	CO	CO	12/08/2009 to 07/08/2010	2167154	300	LACFCD	LACFCD	Once Between May-September & Whenever CB ≥40% Full of Trash/Debris
CPS	TOWNE AV (SE CORNER)	E 129TH ST	CO	CO	12/08/2009 to 07/08/2010	1701299	300	LACFCD	LACFCD	Once Between May-September & Whenever CB ≥40% Full of Trash/Debris
CPS	CLOUD AV (N W CORNER)	COMMUNITY AV	CO	CO	12/08/2009 to 07/08/2010	1741276	301	LACFCD	LACFCD	Once Between May-September & Whenever CB ≥40% Full of Trash/Debris
CPS	S CENTRAL AV (SE CORNER)	E 121ST ST	CO	CO	12/08/2009 to 07/08/2010	1756370		LACFCD	LACFCD	Once Between May-September & Whenever CB ≥40% Full of Trash/Debris
CPS	OCEAN VIEW BLVD (NW CORNER)	LUANA LN	CO	CO	12/08/2009 to 07/08/2010	1796099		LACFCD	LACFCD	Once Between May-September & Whenever CB ≥40% Full of Trash/Debris
CPS	FAIR OAKS AVE (NE CORNER)	E CALAVERAS ST	CO	CO	12/08/2009 to 07/08/2010	1907401	300	LACFCD	LACFCD	Once Between May-September & Whenever CB ≥40% Full of Trash/Debris
CPS	FAIR OAKS AVE (NE CORNER)	E CALAVERAS ST	CO	CO	12/08/2009 to 07/08/2010	1907402	302	LACFCD	LACFCD	Once Between May-September & Whenever CB ≥40% Full of Trash/Debris
CPS	CRESCENT DR (NE CORNER)	E ALTADENA DR	CO	CO	12/08/2009 to 07/08/2010	1961278	300	CO	LACFCD	Once Between May-September & Whenever CB ≥40% Full of Trash/Debris
CPS	S TREELANE AVE (NE CORNER)	JEFFRIES AVE	CO	CO	12/08/2009 to 07/08/2010	2120021	300	LACFCD	LACFCD	Once Between May-September & Whenever CB ≥40% Full of Trash/Debris
CPS	GIBSON AV (NW CORNER)	ROSECRANS AV	CO	CO	12/08/2009 to 07/08/2010	1866226	300	LACFCD	LACFCD	Once Between May-September & Whenever CB ≥40% Full of Trash/Debris
CPS	GERHART AV (NE CORNER)	DEWAR AV	CO	CO	12/08/2009 to 07/08/2010	1914227	300	LACFCD	LACFCD	Once Between May-September & Whenever CB ≥40% Full of Trash/Debris
CPS	ROSE VILLA ST (NW CORNER)	CRAIG AV	CO	CO	12/08/2009 to 07/08/2010	1963030	300	LACFCD	LACFCD	Once Between May-September & Whenever CB ≥40% Full of Trash/Debris
CPS	CRAIG AV (NW CORNER)	ROSE VILLA ST	CO	CO	12/08/2009 to 07/08/2010	1963031	300	LACFCD	LACFCD	Once Between May-September & Whenever CB ≥40% Full of Trash/Debris
CPS	HERMOSA DR (NE CORNER)	CHARLOTTE AV	CO	CO	12/08/2009 to 07/08/2010	2018088	300	LACFCD	LACFCD	Once Between May-September & Whenever CB ≥40% Full of Trash/Debris
CPS	CHARLOTTE AV (NW CORNER)	ELM AV	CO	CO	12/08/2009 to 07/08/2010	2018092	300	LACFCD	LACFCD	Once Between May-September & Whenever CB ≥40% Full of Trash/Debris
CPS	ELM AV (NW CORNER)	CHARLOTTE AV	CO	CO	12/08/2009 to 07/08/2010	2018096	300	LACFCD	LACFCD	Once Between May-September & Whenever CB ≥40% Full of Trash/Debris
CPS	TYLER AV (SW CORNER)	ROCKFIELD DR	CO	CO	12/08/2009 to 07/08/2010	2121052	300	CO	LACFCD	Once Between May-September & Whenever CB ≥40% Full of Trash/Debris
CPS	W LOMA ALTA DR (ES CORNER)	OLIVE AVE	CO	CO	12/08/2009 to 07/08/2010	1906267		LACFCD	LACFCD	Once Between May-September & Whenever CB ≥40% Full of Trash/Debris
CPS	LAKE AVE (NE CORNER)	E ALTADENA DR	CO	CO	12/08/2009 to 07/08/2010	1960157	303	LACFCD	LACFCD	Once Between May-September & Whenever CB ≥40% Full of Trash/Debris
CPS	E LOMA ALTA DR (NE CORNER)	E LOMA ALTA DR	CO	CO	12/08/2009 to 07/08/2010	1960160	301	LACFCD	LACFCD	Once Between May-September & Whenever CB ≥40% Full of Trash/Debris
CPS	WALNUT GROVE AVE (EAST)	CAMETA DR	CO	CO	12/08/2009 to 07/08/2010	2021131	304	LACFCD	LACFCD	Once Between May-September & Whenever CB ≥40% Full of Trash/Debris
CPS	S MICHILLINDA AVE (NW)	E CALIFORNIA BLVD	CO	CO	12/08/2009 to 07/08/2010	2069250		CO	LACFCD	Once Between May-September & Whenever CB ≥40% Full of Trash/Debris
CPS	SIMMONS AV (NW CORNER)	ALLSTON ST	CO	CO	12/08/2009 to 07/08/2010	1915272	300	LACFCD	LACFCD	Once Between May-September & Whenever CB ≥40% Full of Trash/Debris
CPS	COMMUNITY AVE (ES CORNER)	ABELLA ST	CO	CO	12/08/2009 to 07/08/2010	1741133		LACFCD	LACFCD	Once Between May-September & Whenever CB ≥40% Full of Trash/Debris
CPS	SANTA ROSA AVE (NE CORNER)	E ALTADENA DR	CO	CO	12/08/2009 to 07/08/2010	1906167		LACFCD	LACFCD	Once Between May-September & Whenever CB ≥40% Full of Trash/Debris
CPS (see Col. 6)	CLOUD AVE (WEST)	HENRIETTA AVE	CO	CO	IN SERIES W/ CB ID 1740270	1740381		LACFCD	LACFCD	Once Between May-September & Whenever CB ≥40% Full of Trash/Debris
CPS (see Col. 6)	COMMUNITY AV (E)	ABELLA ST	CO	CO	IN SERIES W/ CB ID 1741132	1741131	300	LACFCD	LACFCD	Once Between May-September & Whenever CB ≥40% Full of Trash/Debris
CPS (see Col. 6)	E 62ND ST (EN CORNER)	MAKEE AVE	CO	CO	IN SERIES W/ CB ID 1752154	1752157	302	LACFCD	LACFCD	Once Between May-September & Whenever CB ≥40% Full of Trash/Debris
CPS (see Col. 6)	E 83RD ST (WN CORNER)	MIRAMONTE BLVD	CO	CO	IN SERIES W/ CB ID 1753400	1753472	300	LACFCD	LACFCD	Once Between May-September & Whenever CB ≥40% Full of Trash/Debris
CPS (see Col. 6)	E 83RD ST (EN CORNER)	MIRAMONTE BLVD	CO	CO	IN SERIES W/ CB ID 1753401	1753477	300	LACFCD	LACFCD	Once Between May-September & Whenever CB ≥40% Full of Trash/Debris
CPS (see Col. 6)	E 85TH ST (EN CORNER)	MIRAMONTE BLVD	CO	CO	IN SERIES W/ CB ID 1754006	1754511	300	CO	LACFCD	Once Between May-September & Whenever CB ≥40% Full of Trash/Debris
CPS (see Col. 6)	E 84TH ST (WN CORNER)	MIRAMONTE BLVD	CO	CO	IN SERIES W/ CB ID 1754007	1754510	300	CO	LACFCD	Once Between May-September & Whenever CB ≥40% Full of Trash/Debris
CPS (see Col. 6)	E 84TH ST (EN CORNER)	MIRAMONTE BLVD	CO	CO	IN SERIES W/ CB ID 1754008	1754509	300	CO	LACFCD	Once Between May-September & Whenever CB ≥40% Full of Trash/Debris
CPS (see Col. 6)	E 87TH ST (EN CORNER)	HICKORY ST	CO	CO	IN SERIES W/ CB ID 1754218	1754502	300	LACFCD	LACFCD	Once Between May-September & Whenever CB ≥40% Full of Trash/Debris
CPS (see Col. 6)	E 92ND ST (WN CORNER)	HOOPER AVE	CO	CO	IN SERIES W/ CB ID 1754350	1754503	300	LACFCD	LACFCD	Once Between May-September & Whenever CB ≥40% Full of Trash/Debris
CPS (see Col. 6)	FLORENCITA AVE (W SIDE)	ORANGEDALE AVE	CO	CO	IN SERIES W/ CB ID 1797081	1797082	300	LACFCD	LACFCD	Once Between May-September & Whenever CB ≥40% Full of Trash/Debris
CPS (see Col. 6)	N HERBERT CIR (WEST)	N HERBERT AVE	CO	CO	IN SERIES W/ CB ID 1859217	1859221	307	LACFCD	LACFCD	Once Between May-September & Whenever CB ≥40% Full of Trash/Debris
CPS (see Col. 6)	N SYDNEY DR (NW CORNER)	FOLSOM ST	CO	CO	IN SERIES W/ CB ID 1860003	1860312	300	CO	LACFCD	Once Between May-September & Whenever CB ≥40% Full of Trash/Debris
CPS (see Col. 6)	N SYDNEY DR (NE CORNER)	FOLSOM ST	CO	CO	IN SERIES W/ CB ID 1860006	1860305	300	CO	LACFCD	Once Between May-September & Whenever CB ≥40% Full of Trash/Debris
CPS (see Col. 6)	EUGENE ST (SOUTH)	N EASTERN AVE	CO	CO	IN SERIES W/ CB ID 1860094	1860093		LACFCD	LACFCD	Once Between May-September & Whenever CB ≥40% Full of Trash/Debris
CPS (see Col. 6)	EUGENE ST (NORTH)	N EASTERN AVE	CO	CO	IN SERIES W/ CB ID 1860094	1860092		LACFCD	LACFCD	Once Between May-September & Whenever CB ≥40% Full of Trash/Debris
CPS (see Col. 6)	PERCY ST ((EN CORNER)	S DITMAN AVE	CO	CO	IN SERIES W/ CB ID 1860216	1860309	300	CO	LACFCD	Once Between May-September & Whenever CB ≥40% Full of Trash/Debris
CPS (see Col. 6)	N MARIANNA AVE (NW CORNER)	FOLSOM ST	CO	CO	IN SERIES W/ CB ID 1860303	1860306	300	CO	LACFCD	Once Between May-September & Whenever CB ≥40% Full of Trash/Debris
CPS (see Col. 6)	S ROWAN AVE (NE CORNER)	VERONA ST	CO	CO	IN SERIES W/ CB ID 1861115	1861291	300	CO	LACFCD	Once Between May-September & Whenever CB ≥40% Full of Trash/Debris
CPS (see Col. 6)	OLD N TOLL RD (EAST)	LILIC CANYON LN	CO	CO	IN SERIES W/ CB ID 1905008	1905006	303	LACFCD	LACFCD	Once Between May-September & Whenever CB ≥40% Full of Trash/Debris
CPS (see Col. 6)	OLD N TOLL RD (WEST)	LILIC CANYON LN	CO	CO	IN SERIES W/ CB ID 1905009	1905007	303	LACFCD	LACFCD	Once Between May-September & Whenever CB ≥40% Full of Trash/Debris
CPS (see Col. 6)	DOZIER ST (WN CORNER)	N MEDNIK AVE	CO	CO	IN SERIES W/ CB ID 1914051	1914295	300	LACFCD	LACFCD	Once Between May-September & Whenever CB ≥40% Full of Trash/Debris
CPS (see Col. 6)	BRAEBURN RD (SOUTH)	PAGE DR	CO	CO	IN SERIES W/ CB ID 1961045	1961279	300	CO	LACFCD	Once Between May-September & Whenever CB ≥40% Full of Trash/Debris
CPS (see Col. 6)	MERLON AVE (EAST)	E COLORADO BLVD	CO	CO	IN SERIES W/ CB ID 2016408	2016402	303	LACFCD	LACFCD	Once Between May-September & Whenever CB ≥40% Full of Trash/Debris
Notations:										
Form	Insert additional rows, as necessary									
Column 1:	Indicate certified full capture device (FCD) installed									
Column 2:	Name FCD street location and indicate whether: E - East, N - North; NE - North East; NW - North West; S - South; SE - South East; SW - South West; W - West									
Column 3:	Name the nearest cross street location of the FCD; A/E - Alleyway East of; A/N Alleyway North of									
Column 4:	FCD Owned by: CO - County of L.A.; LACFCD - L.A. County Flood Control District; Ci - City; Ca - Caltrans; Pr - Private; Oth - Others									
Column 5:	FCD Maintained by: CO - County of L.A.; LACFCD - L.A. County Flood Control District; Ci - City; Ca - Caltrans; Pr - Private; Oth - Others									
Column 6:	Provide the date when FCD was installed									
Column 7:	Indicate County or City assigned catch basin (CB) identification (ID) numbers									
Column 8:	Type of CB based on Standard Plan for Public Works Construction from Greenbook Committee, Public Works Standards, Inc. (i.e., 300-2; 301-2; 302-2; 303-2; etc.)									
Column 9:	CB Owned by: CO - County of L.A.; LACFCD - L.A. County Flood Control District; Ci - City; Ca - Caltrans; Pr - Private; Oth - Others									
Column 10:	CB Maintained by: CO - County of L.A.; LACFCD - L.A. County Flood Control District; Ci - City; Ca - Caltrans; Pr - Private; Oth - Others									
Column 11:	Indicate frequency of FCD maintenance (e.g. inspection & cleanout: 1x/3 mo., 1x/6 mo., 1x Nov., 1x Jan., 1x Aug., etc.)									