

**LOS ANGELES COUNTY
PUBLIC WORKS**

BENCHMARKS



Public Works
LOS ANGELES COUNTY

ARCADIA/ROSEMEAD QUAD

**2013 ADJUSTMENT
2013 BASELINE
NAVD 88 DATUM FOOT/METER**

PREFACE

The Department of Public Works level net is composed of more than 1,700 miles or 2720 kilometers of levels supporting in excess of 9,000 benchmarks. Previously when a major readjustment of the net was undertaken, to emphasize the complete break with previous elevations, the CY, CG, and CL, series benchmarks were re-labeled DY, DG, and DL, respectively. Beginning in 1993 the Baseline readjustment year will be indicated on Baseline BM's, as indicated below (*). Henceforth all BM numbers will be labeled as a Y, G, or L series that will no longer indicate the major adjustment year.

To facilitate the adjustment, indexing and distribution of the adjusted values of the net, the county territory was divided into 33 quads or areas. For the identification purposes each quad was given a name (i.e. "Rosemead", "La Mirada", and "Santa Fe"...etc). When benchmarks and elevations in the quad are used, the name of the bench and quad must be stated in the description, i.e.:

(*)	BASELINE	90.057	L&BR IN CTR OF CB RET @ NE COR	Y 9191
	(1990)	295.461	LA HABRA BLVD & VALLEY HOME AVE	

It is expected that this general adjustment will for the most part remain sound for 8 to 10 years. Updating constrained adjustments will continue in the future. When a quad is readjusted, new elevations will be published and the date of readjustment will be noted in the benchmark description. Two benchmarks with different adjustment dates will not normally agree with each other.

The basic accuracy of the net is reflected by an indicated field probable error of ± 0.017 feet per mile (4mm per kilometer) of leveling as determined from conditions of closure. However, many years of experience in vertical control in the greater Los Angeles basin and Antelope Valley indicates that because of varying degrees of subsidence and heaving, the true datum is recovered only by obtaining substantial agreement of a number of benchmarks.

The users of this network of benchmarks are invited to assist in its maintenance by notifying this department of cases of obliteration, apparent mistakes in descriptions or elevations, and the disturbance of benchmarks.

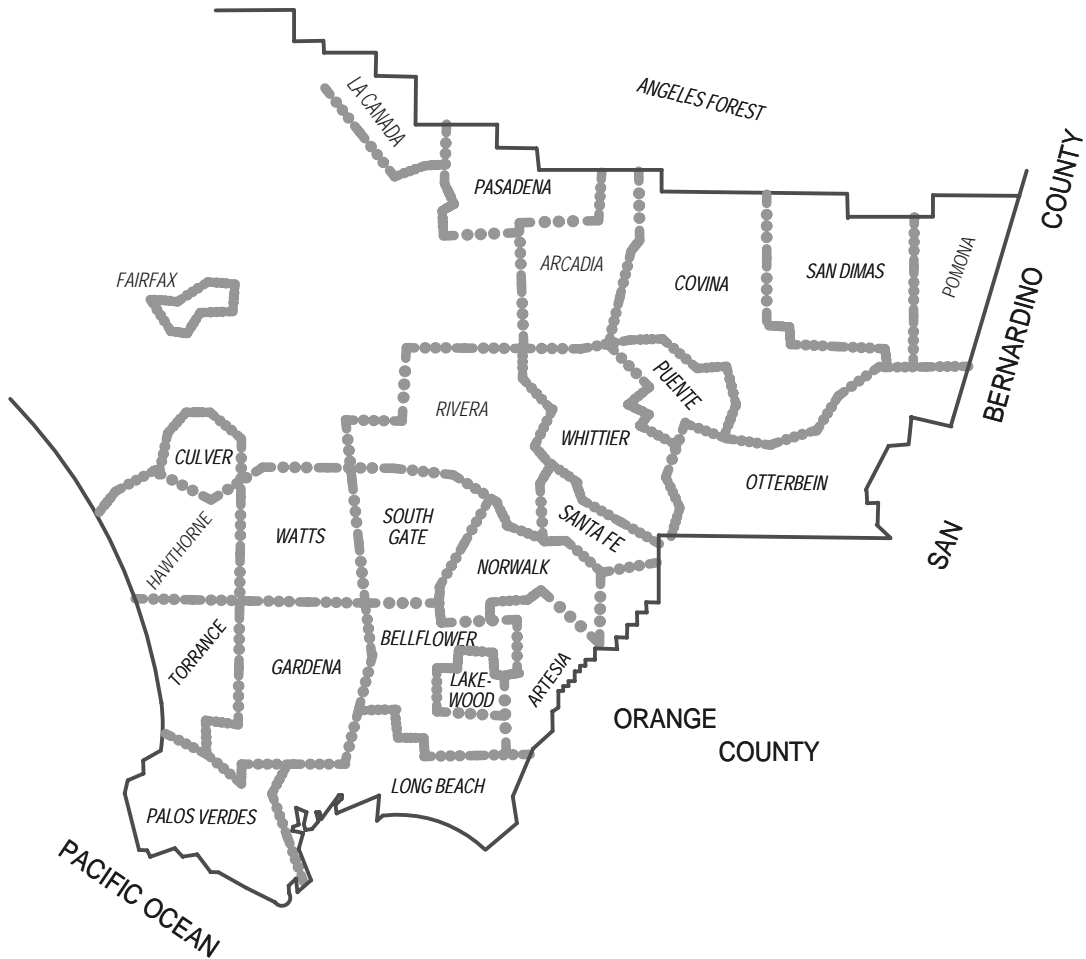
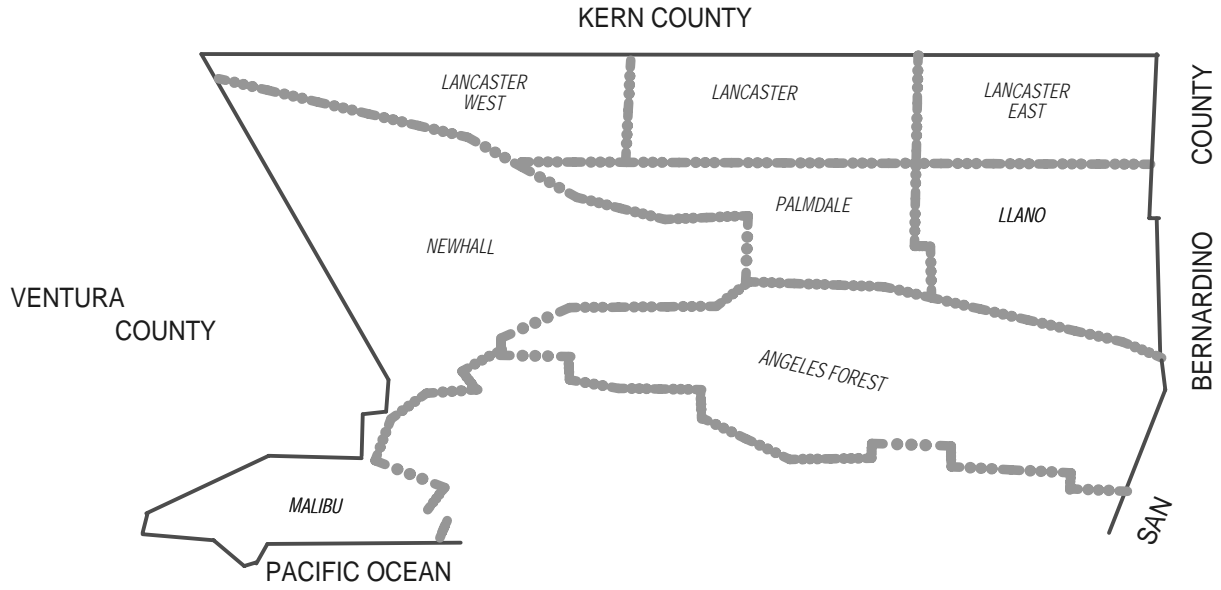
Datum: North American Vertical Datum of 1988 (NAVD88)

Note: NAVD 1988 minus approximately 2.3 feet (70 cm) equals NGVD 1929 Datum. For more accurate equations at individual benchmarks refer to previous publications.

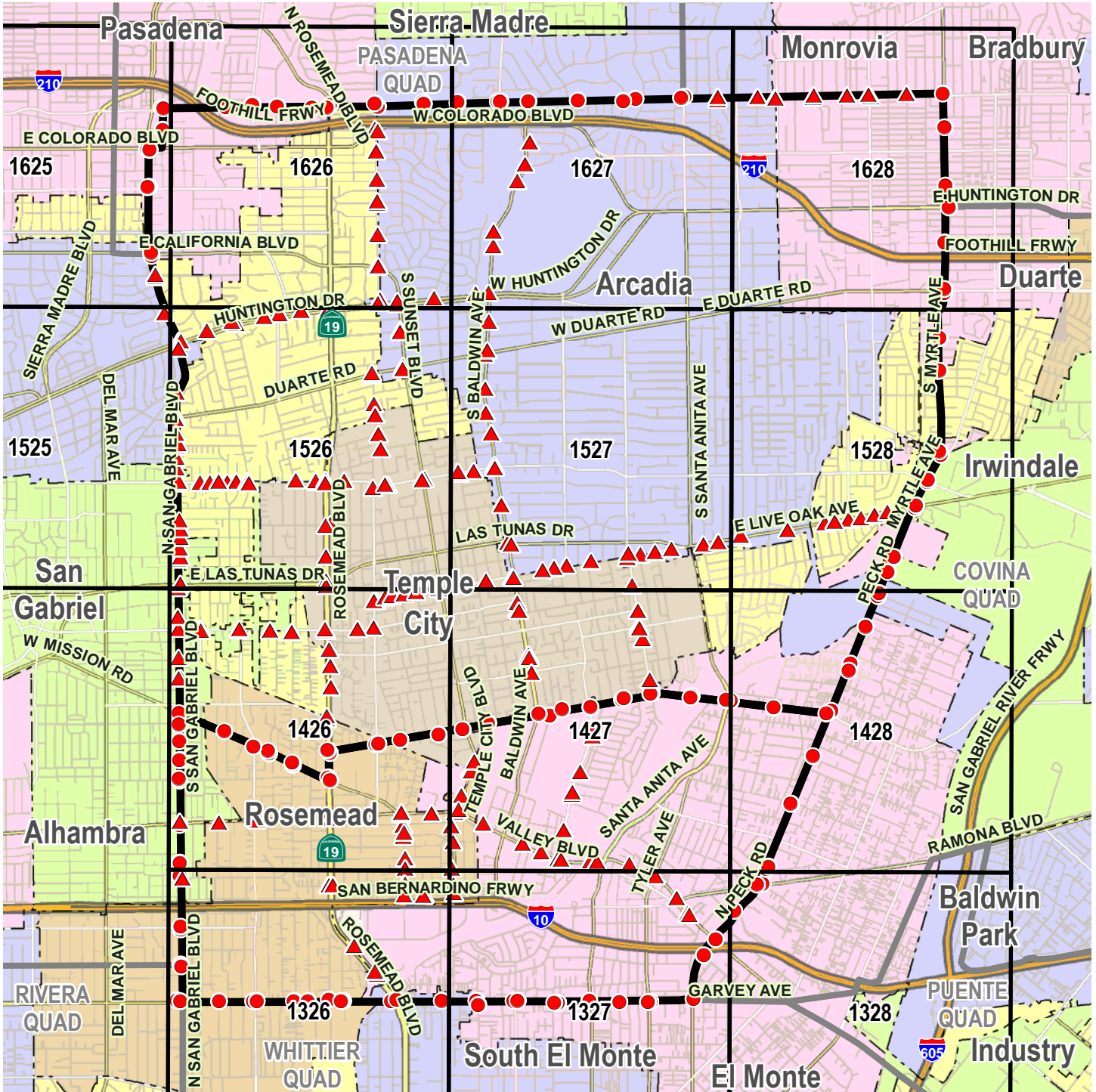
Abbreviations used in Benchmark Descriptions





Abbreviations	Descriptions	Abbreviations	Descriptions
<i>ABUT</i>	Abutment	<i>LT</i>	Lead and Tack
<i>ALG</i>	Along	<i>LACE</i>	Los Angeles City Engineer
<i>ANG PT</i>	Angle Point	<i>LACS</i>	La County Engineer
<i>B/W</i>	Back of Walk	<i>LAFC</i>	La County Flood Control
<i>BCR</i>	Begin Curb Return	<i>L&BN</i>	Lead and Bench Nail
<i>BC</i>	Begin Curve	<i>L&BR</i>	Lead and Brad
<i>BLDG</i>	Building	<i>L&N</i>	Lead and Nail
<i>BM</i>	Benchmark	<i>L&SPK</i>	Lead and Spike
<i>BT SPK</i>	Boat or Bolt Spike	<i>L&T</i>	Lead and Tack
<i>BR CAP</i>	Brass Cap Monument	<i>MCR</i>	Middle Curb Return
<i>C B</i>	Catch Basin	<i>MKD</i>	Marked
<i>CTR</i>	Center	<i>MC</i>	Middle Curve
<i>C/L</i>	Centerline	<i>MON</i>	Monument
<i>C/L INT</i>	Centerline Intersection	<i>N/O</i>	North of
<i>C/L PROD</i>	Centerline Produced	<i>NR</i>	Near
<i>CONC</i>	Concrete	<i>OPP</i>	Opposite
<i>COR</i>	Corner	<i>PI</i>	Point of Intersection
<i>COE</i>	Corps of Engineers	<i>PK&W</i>	PK Nail and Washer
<i>CULV</i>	Culvert	<i>P/L</i>	Property Line
<i>CYN</i>	Canyon	<i>POST</i>	Point on Simi-Tangent
<i>CB</i>	Curb	<i>PP</i>	Power Pole
<i>CS MON</i>	Co. Eng. Monument	<i>PVMT</i>	Pavement
<i>CT SPK</i>	Cut Spike	<i>PROD</i>	Produced
<i>DPW</i>	Dept of Public Works	<i>RD</i>	Road
<i>DR</i>	Driveway	<i>RDBM</i>	Road Dept Benchmark
<i>E/O</i>	East of	<i>RDBM TAG</i>	Road Dept Benchmark Tag
<i>ECR</i>	End Curb Return	<i>RR</i>	Railroad
<i>EC</i>	End Curve	<i>R/W</i>	Right of Way
<i>ENT</i>	Entrance	<i>SDMH</i>	Storm Drain Manhole
<i>FL</i>	Flow line	<i>SMH</i>	Sewer Manhole
<i>FTG</i>	Footing	<i>SPK</i>	Spike
<i>FRWY</i>	Freeway	<i>ST&W</i>	Spike Tin and Washer
<i>F/W</i>	Front of Walk	<i>S/O</i>	South of
<i>GAR</i>	Garage	<i>TP</i>	Telephone Pole
<i>HDWL</i>	Head Wall	<i>USC&GS</i>	US Coast and Geodetic Survey
<i>HSE</i>	House	<i>USGS</i>	US Geological Survey
<i>HWY</i>	Highway	<i>WK</i>	Walk
<i>INT</i>	Intersection	<i>W/O</i>	West of
<i>IP</i>	Iron Pipe		

QUAD COVERAGE INDEX MAP



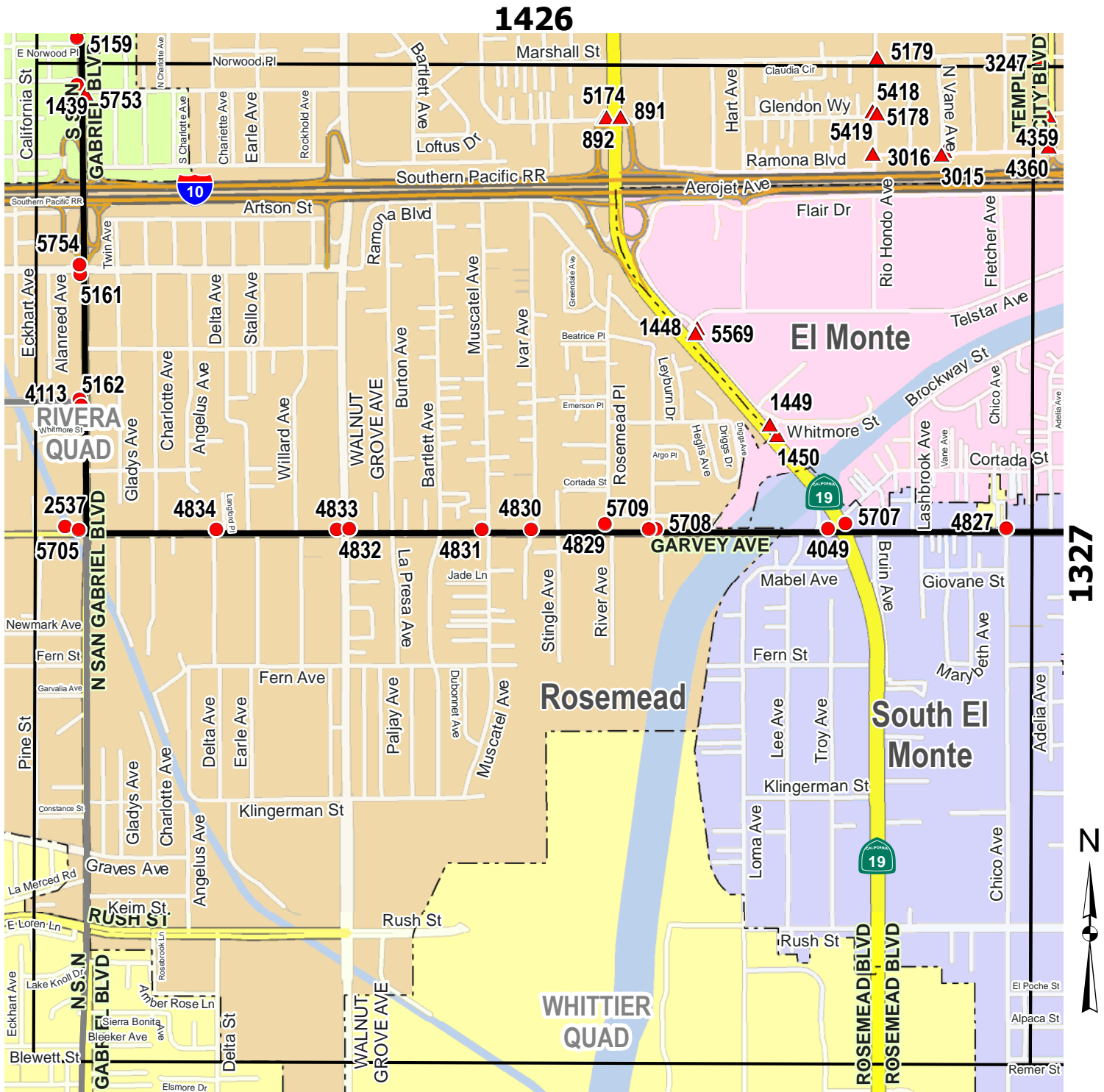
ARCADIA-ROSEMEAD QUAD INDEX






-  Quad Boundary
-  Field Book Grid
-  Baseline BM
-  Interior BM



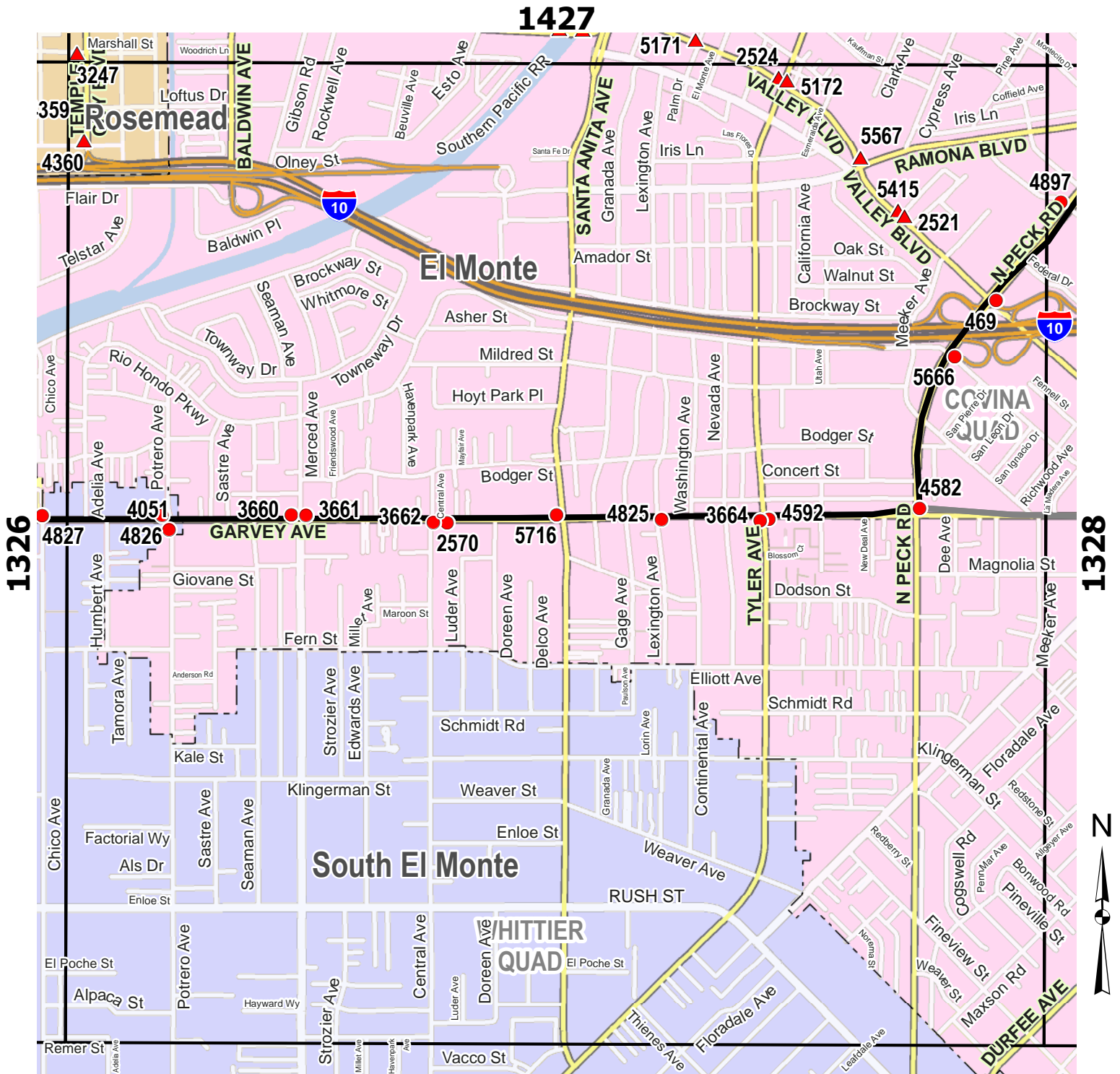
GRID 1326 ARCADIA-ROSEMEAD QUAD




-  Quad Boundary
-  Baseline BM
-  Field Book Grid
-  Interior BM



GRID 1327 ARCADIA-ROSEMEAD QUAD

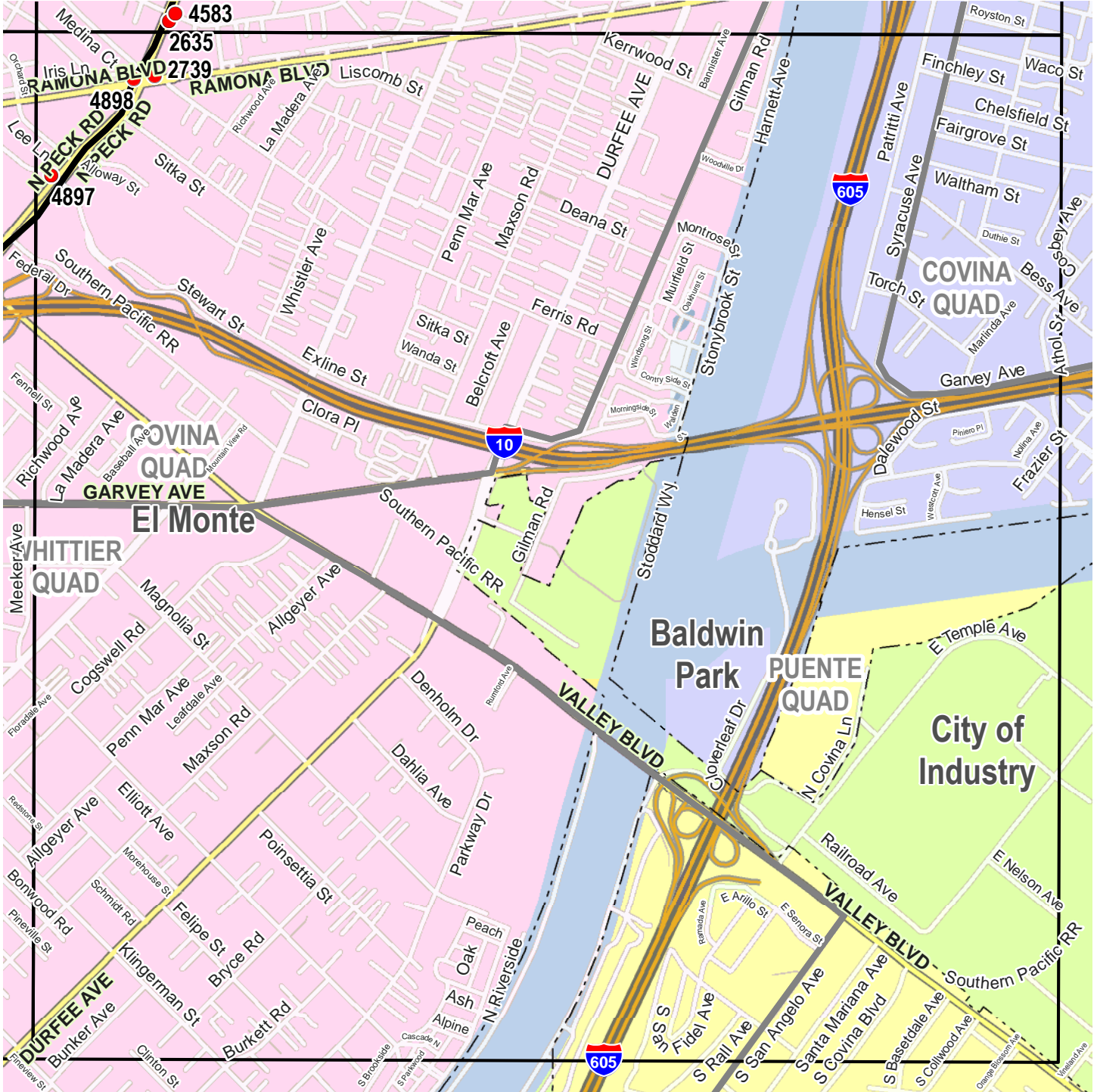


- Quad Boundary
- Field Book Grid
- Baseline BM
- ▲ Interior BM



GRID 1328 ARCADIA-ROSEMEAD QUAD

1428



1327

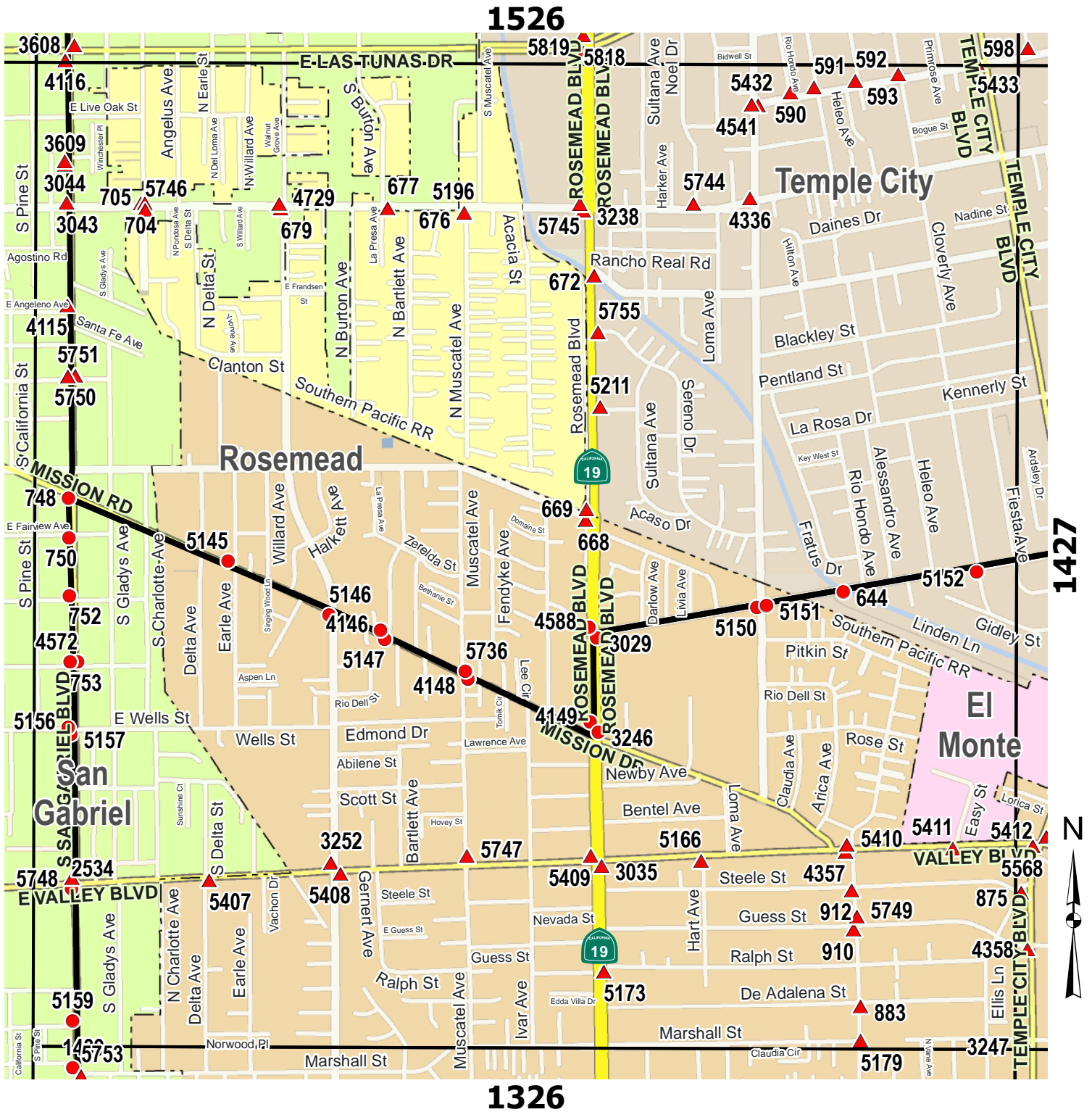
Quad Boundary Baseline BM

Field Book Grid Interior BM


0 1,000 2,000 4,000 Feet



GRID 1426 ARCADIA-ROSEMEAD QUAD

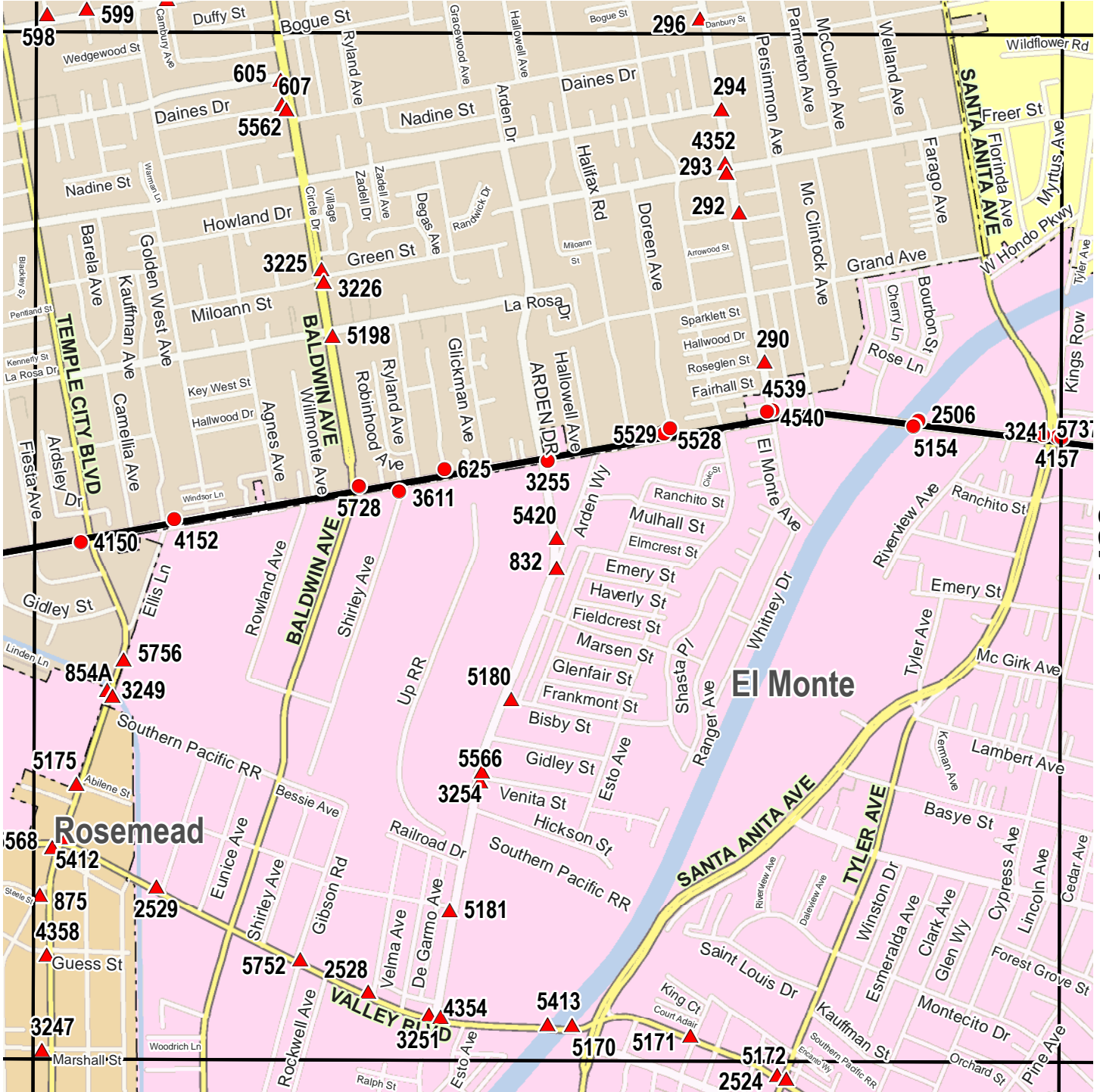


- Quad Boundary
- Baseline BM
- Field Book Grid
- Interior BM




GRID 1427 ARCADIA-ROSEMEAD QUAD

1527

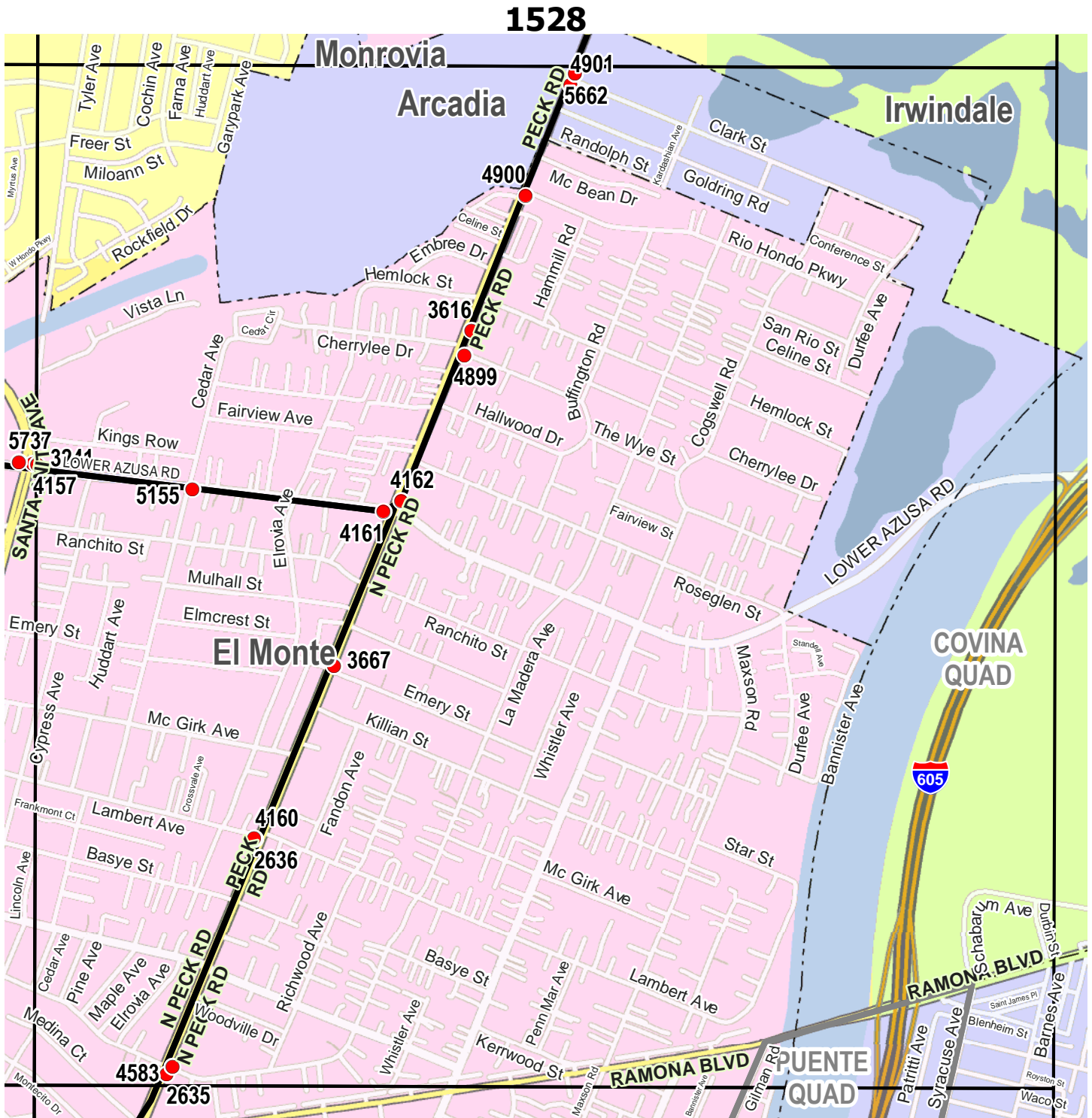


1327


- Quad Boundary
- Baseline BM
- Field Book Grid
- Interior BM



GRID 1428 ARCADIA-ROSEMEAD QUAD

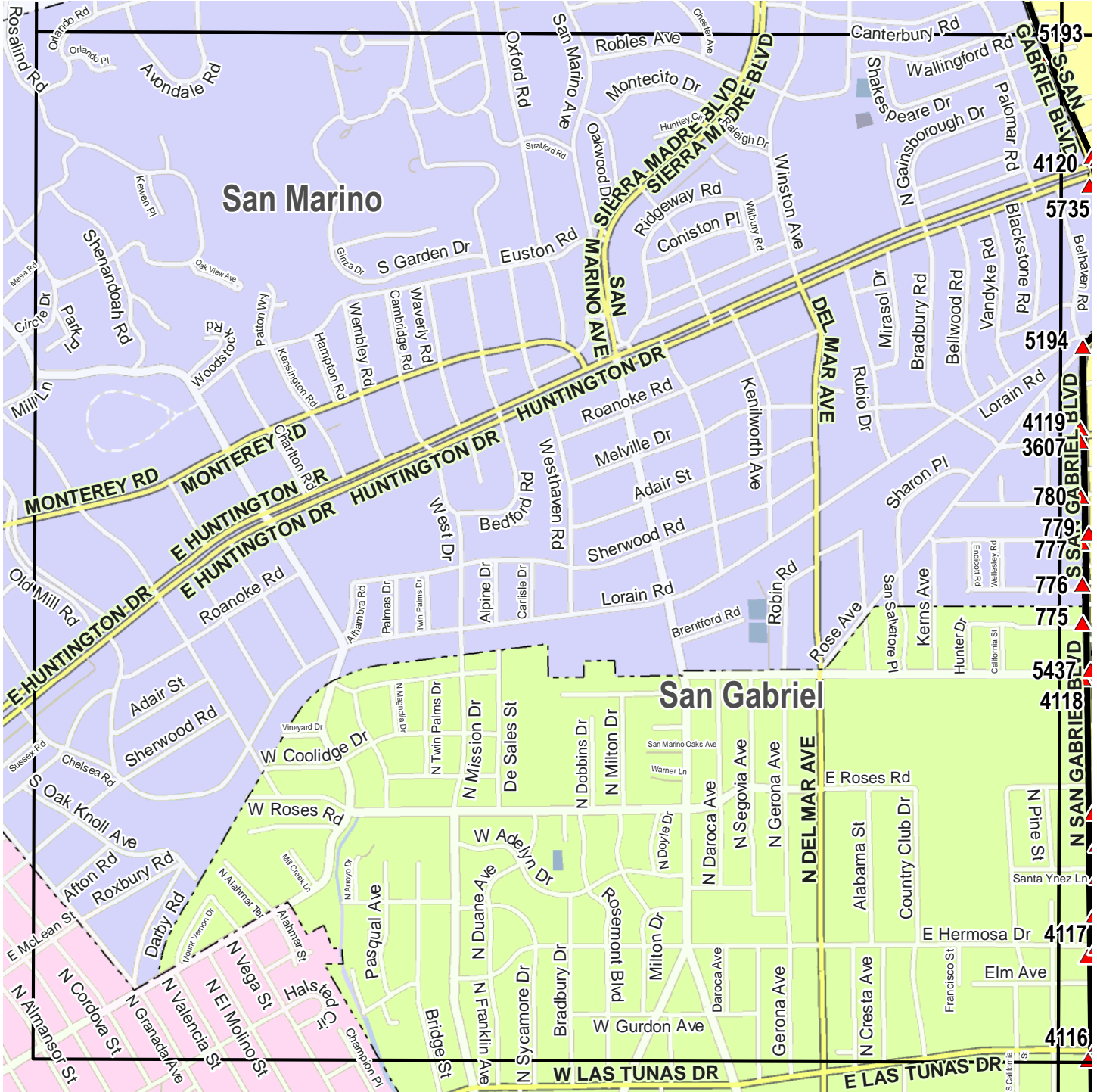


- Quad Boundary
- Baseline BM
- Field Book Grid
- Interior BM

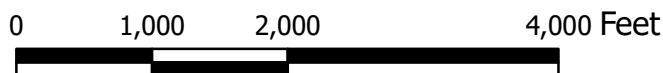


GRID 1525 ARCADIA-ROSEMEAD QUAD

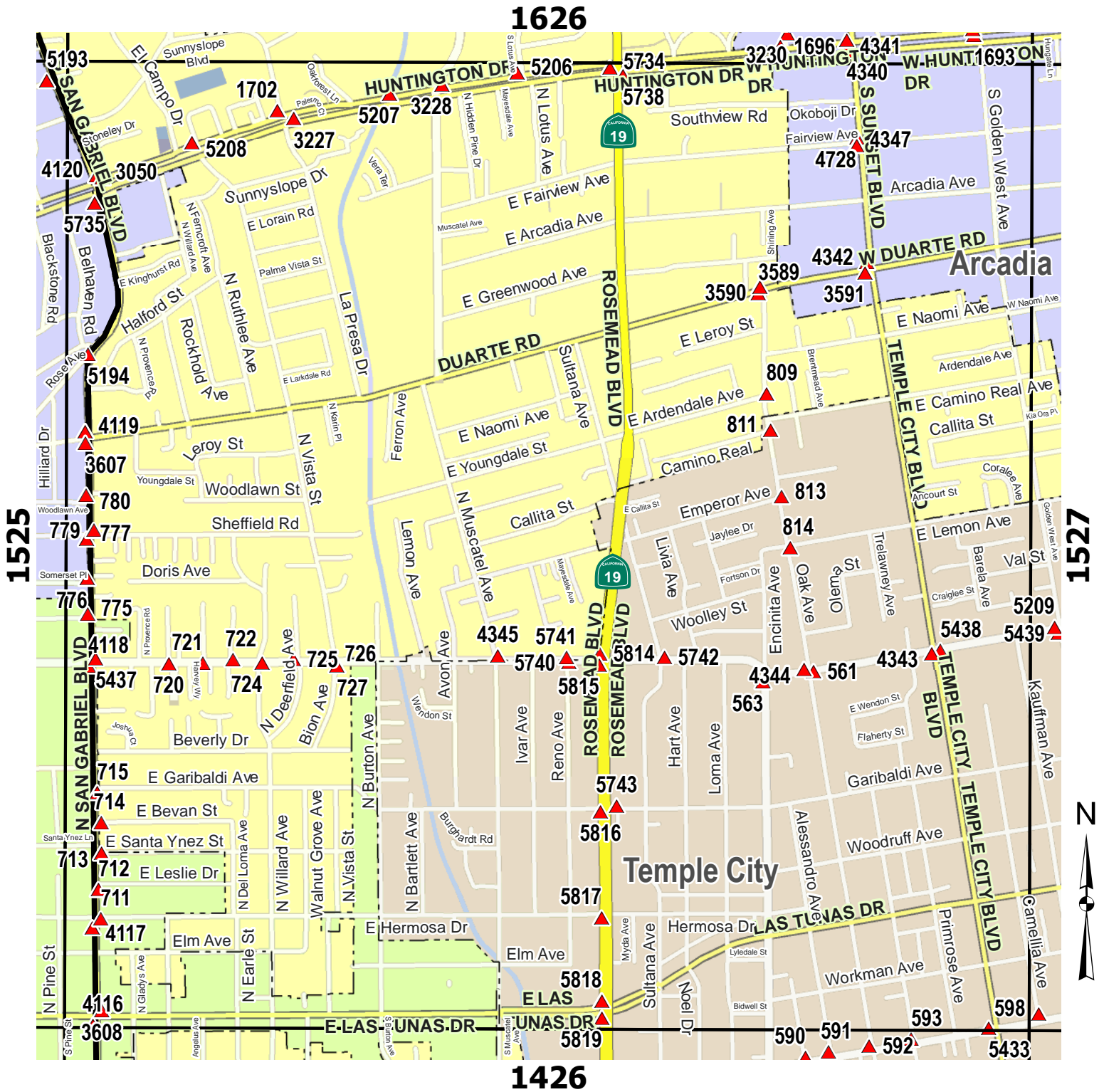
1625




- Quad Boundary
- Baseline BM
- Field Book Grid
- Interior BM



GRID 1526 ARCADIA-ROSEMEAD QUAD

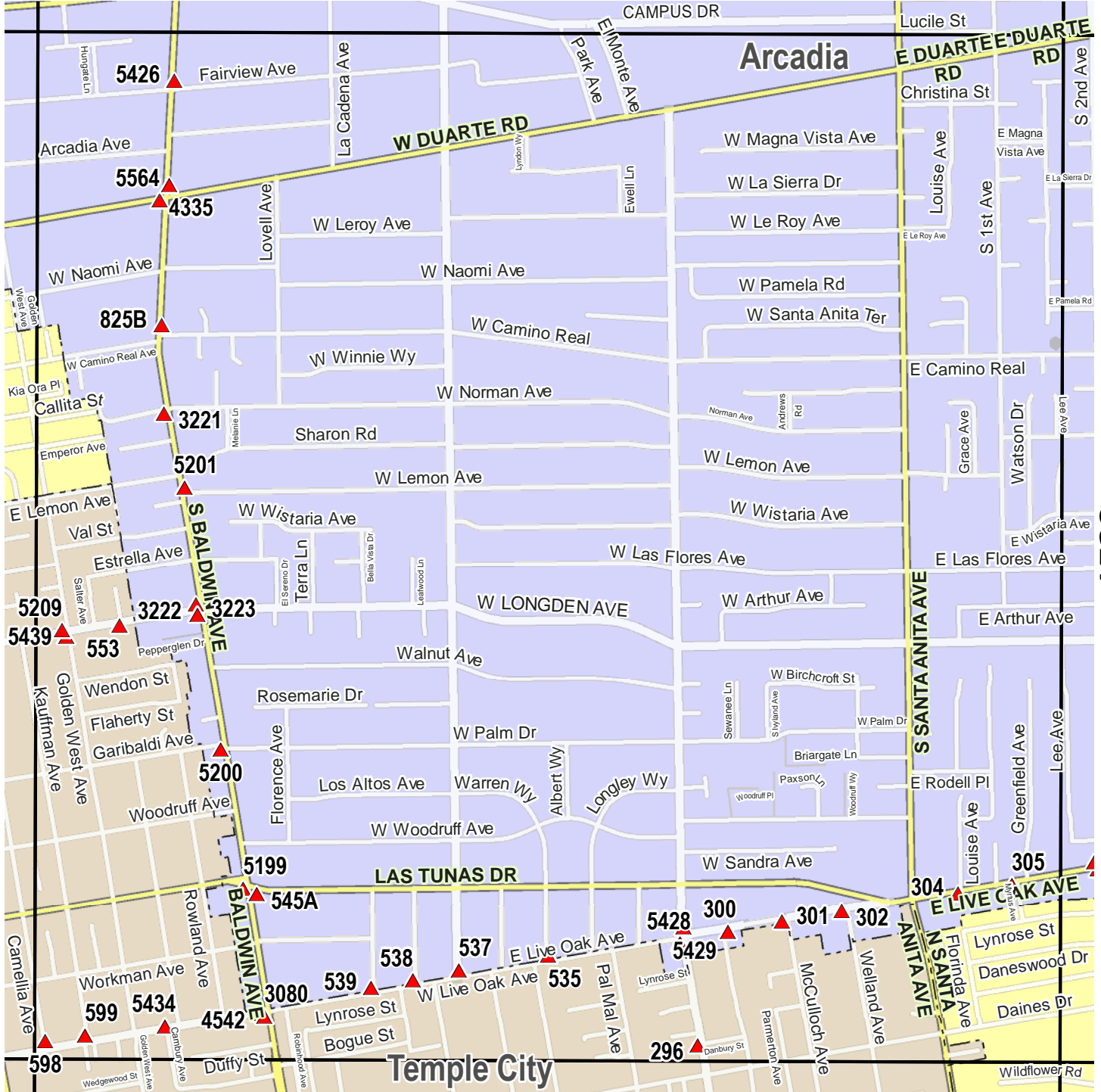


- Quad Boundary
- Field Book Grid
- Baseline BM
- Interior BM




GRID 1527 ARCADIA-ROSEMEAD QUAD

1627



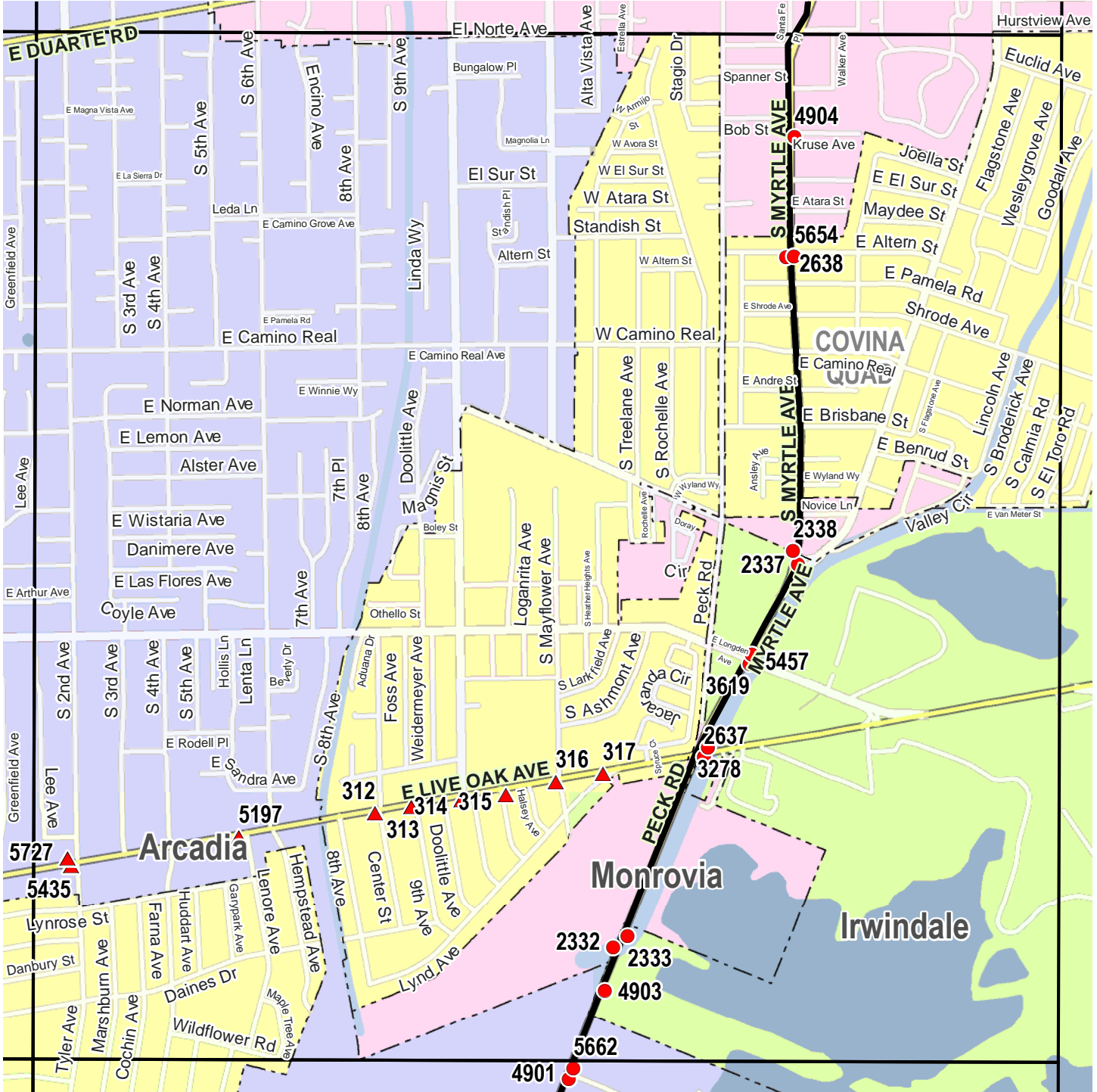
1427

- Quad Boundary
- Baseline BM
- Field Book Grid
- Interior BM



GRID 1528 ARCADIA-ROSEMEAD QUAD


1628



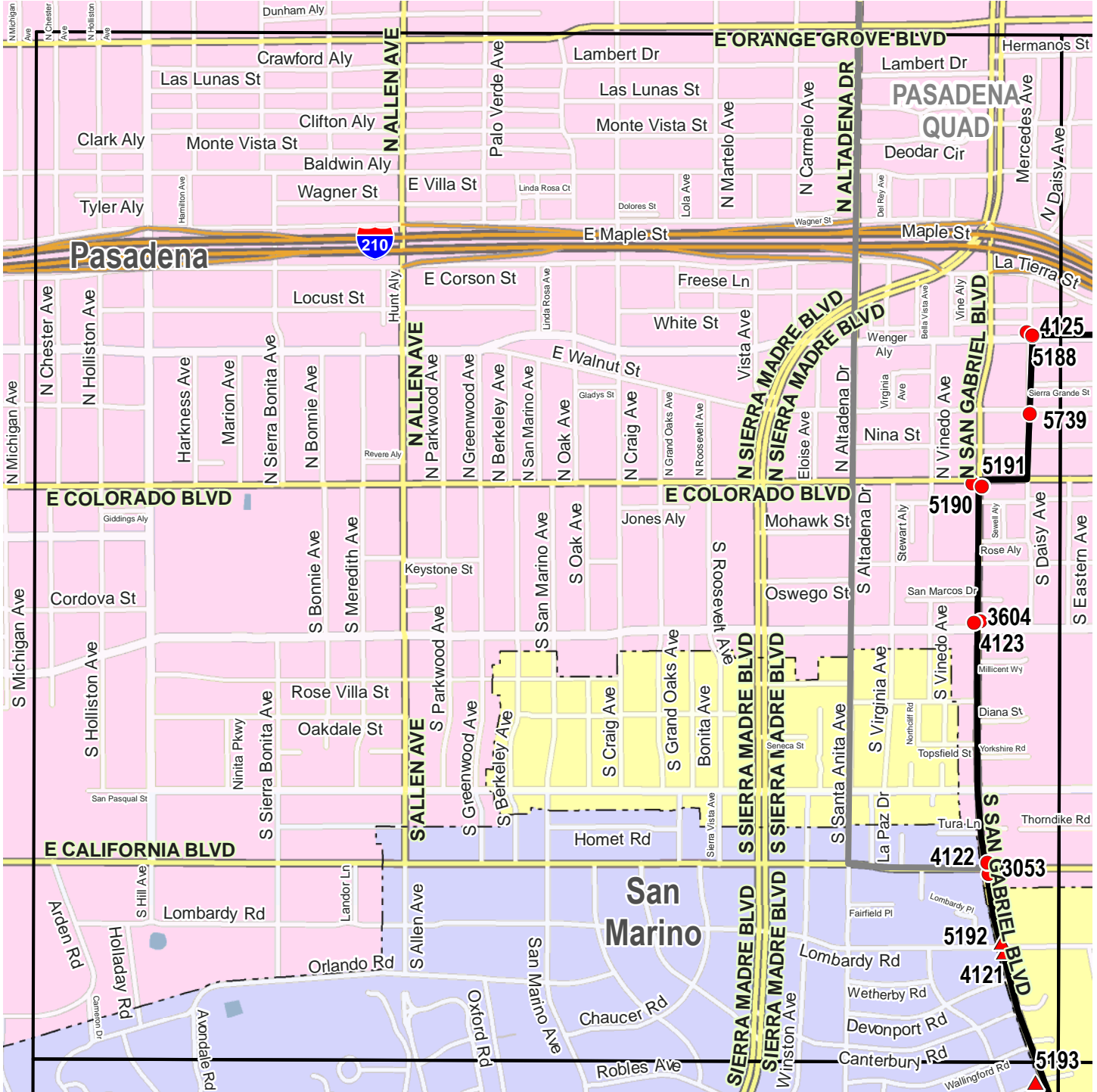
1527

1428

- Quad Boundary
- Baseline BM
- Field Book Grid
- Interior BM




GRID 1625 ARCADIA-ROSEMEAD QUAD

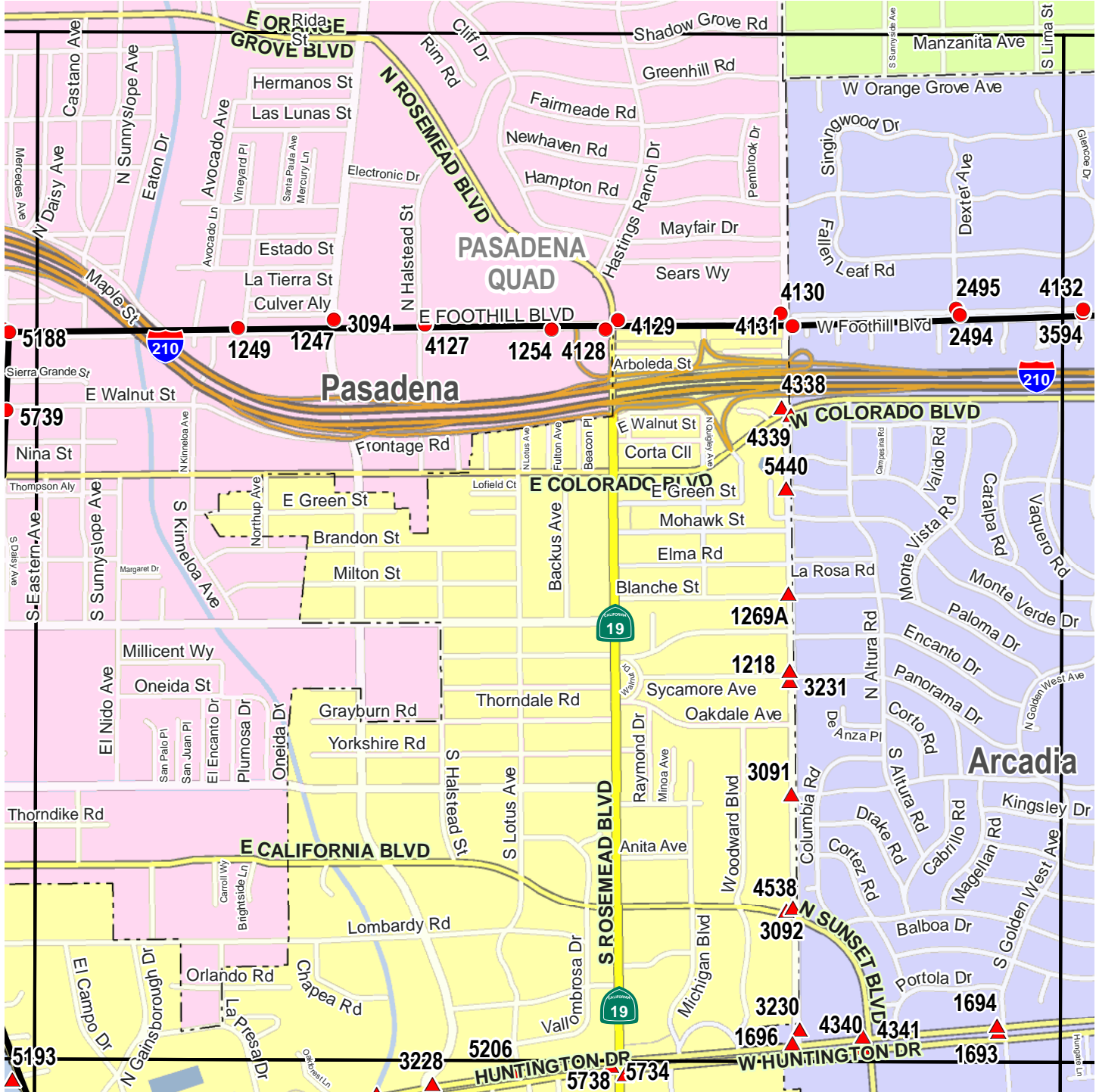


1525

- Quad Boundary
- Field Book Grid
- Baseline BM
- Interior BM



GRID 1626 ARCADIA-ROSEMEAD QUAD




1625

1627

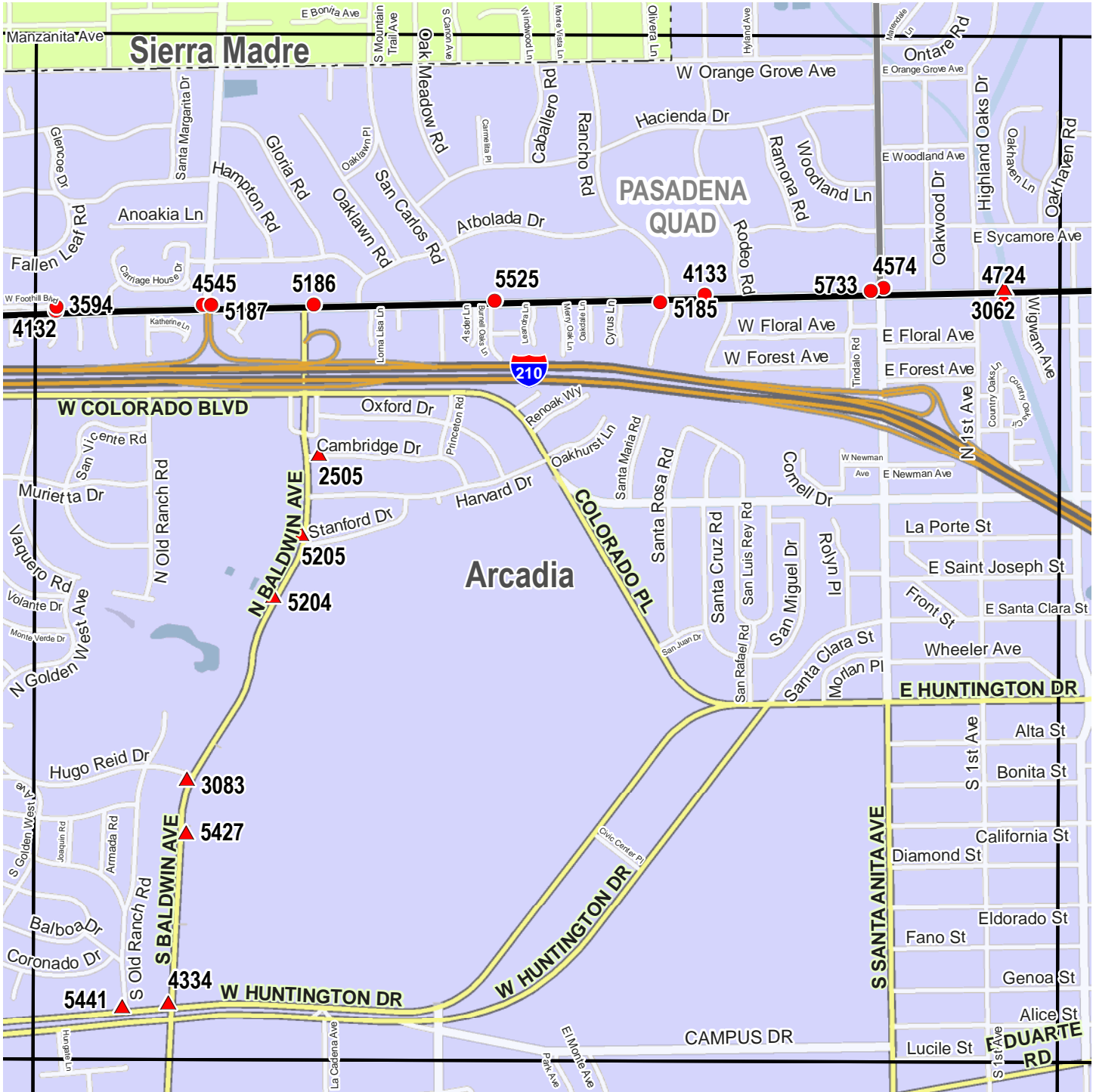
1526

- Quad Boundary
- Baseline BM
- Field Book Grid
- Interior BM




GRID 1627

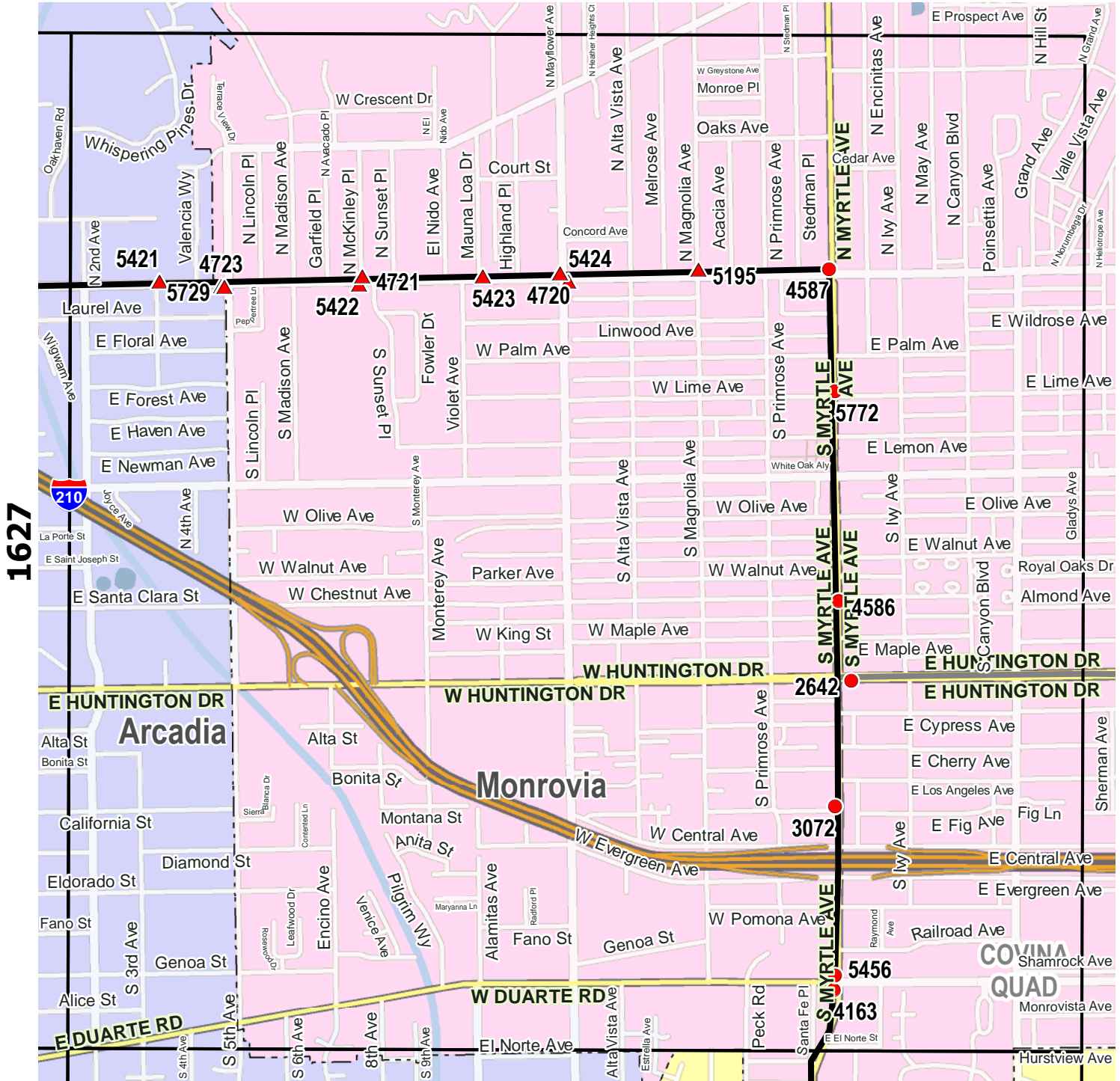
ARCADIA-ROSEMEAD QUAD



- Quad Boundary
- Field Book Grid
- Baseline BM
- Interior BM




GRID 1628 ARCADIA-ROSEMEAD QUAD



1627

1528

- Quad Boundary
- Baseline BM
- Field Book Grid
- Interior BM



LA County Public Works Survey Section

QUAD YEAR	ELEV (FOOT/METER)	DESCRIPTION	BM NUMBER
ARCADIA 2013	312.042 95.111	BT SPK IN E CB EL MONTE AVE 25FT N/O DRWY TO HSE #4850 500FT N/O LOWER AZUSA RD MKD (TE 466)	G 290
ARCADIA 2013	325.501 99.213	BT SPK IN E CB EL MONTE AVE 65FT N/O C/L PROD MILOANN ST MKD (TE 462)	G 292
ARCADIA 2013	329.144 100.323	BT SPK W CB 5FT S/O BCR @ SW COR EL MONTE AVE & FREER ST MKD (E 461)	G 293
ARCADIA 2013	334.943 102.091	BT SPK IN E CB EL MONTE AVE 28FT S/O C/L PROD OLIVE ST MKD (TE 459)	G 294
ARCADIA 2013	343.457 104.686	BT SPK IN W CB EL MONTE AVE 7FT S/O C/L PROD DANBURY ST MKD (TE 553)	G 296
ARCADIA 2013	353.568 107.768	PK IN S CB 5FT E/O BCR @ SE COR LIVE OAK AVE & PERSIMMON AVE	G 300
ARCADIA 2013	354.305 107.992	BT SPK IN S CB 6FT W/O BCR @ SW COR LIVE OAK AVE & MC CULLOCH AVE	G 301
ARCADIA 2013	354.665 108.102	BT SPK IN S CB 8FT W/O BCR @ SW COR LIVE OAK AVE & WELLAND AVE	G 302
ARCADIA 2013	351.216 107.051	BT SPK IN S CB LIVE OAK AVE 20FT W/O C/L PROD LOUISE AVE MKD (TE 526)	G 304
ARCADIA 2013	350.439 106.814	BT SPK IN S CB 4FT W/O BCR @ SW COR LIVE OAK AVE & MYRTUS AVE	G 305
ARCADIA 2013	349.339 106.479	L&T IN S CB 3.3FT W/O BCR @ SW COR LIVE OAK AVE & CENTER AVE	G 312
ARCADIA 2013	349.748 106.604	L&BN IN S CB 5FT E/O BCR @ SW COR LIVE OAK AVE & NINTH AVE	G 313
ARCADIA 2013	350.295 106.770	PK IN N CB (SERV RD) LIVE OAK AVE 16FT N/O C/L ON C/L PROD 10TH AVE	G 314
ARCADIA 2013	350.164 106.730	L&T IN S CB 1FT E/O BCR @ SE COR LIVE OAK AVE (SERV RD) & EISENHOWER AVE 43FT E/O & 16FT S/O C/L INT	G 315
ARCADIA 2013	351.981 107.284	L&T IN S CB 1FT W/O BCR @ SW COR LIVE OAK AVE & MAYFLOWER AVE	G 316
ARCADIA 2013	354.414 108.026	L&SPK IN S CB LIVE OAK AVE 1FT W/O BCR 38FT S/O C/L & 85FT W/O C/L LYND AVE	G 317
ARCADIA 2013	362.324 110.436	L&PK IN E CB 5FT N/O BCR @ NE COR LIVE OAK AVE & WARREN WAY MKD (TE 512)	G 535

NAVD 88 DATUM

QUAD YEAR	ELEV (FOOT/METER)	DESCRIPTION	BM NUMBER
ARCADIA 2013	366.149 111.602	L&SPK IN E CB 10FT N/O BCR @ NE COR LIVE OAK AVE & HOLLY AVE MKD (TE 508)	G 537
ARCADIA 2013	368.937 112.452	PK IN W CB 5FT N/O BCR @ NW COR LIVE OAK AVE & WINTHROP AVE	G 538
ARCADIA 2013	372.145 113.430	PK IN W CB 5FT N/O BCR @ NW COR LIVE OAK AVE & BRADFORD AVE	G 539
ARCADIA 2013	390.343 118.977	L&BN IN S CB 15FT E/O BCR @ SE COR BALDWIN AVE & LAS TUNAS DR	G 545A
ARCADIA 2013	433.130 132.018	L&DPW TAG 1FT E/O W EDGE CONC DRWY TO HSE #9846 LONGDEN AVE 15FT S/O CF 34FT S/O C/L & 18FT W/O C/L PROD AGNES AVE	G 553
ARCADIA 2013	449.804 137.101	L&SPK IN S CB 4FT E/O BCR @ SE COR LONGDEN AVE & OAK AVE	G 561
ARCADIA 2013	451.592 137.645	L&SPK IN W CB ENCINITA AVE 18FT W & 131FT S/O C/L INT LONGDEN AVE @ HSE #6261	G 563
ARCADIA 2013	389.029 118.576	L&SPK IN E CB 12FT N/O BCR @ NE COR RIO HONDO AVE & LIVE OAK AVE	G 590
ARCADIA 2013	389.493 118.718	L&SPK IN W CB 28FT N/O BCR @ NW COR LIVE OAK AVE & ALESSANDRO AVE	G 591
ARCADIA 2013	388.530 118.424	L&SPK IN W CB 15FT N/O BCR @ NW COR LIVE OAK AVE & OAK AVE MKD (TE-26)	G 592
ARCADIA 2013	386.762 117.885	L&SPK IN W CB 10FT N/O BCR @ NW COR LIVE OAK AVE & CLOVERLY AVE	G 593
ARCADIA 2013	383.389 116.857	L&BN IN E CB 38FT N/O BCR @ NE COR LIVE OAK AVE & CAMELLIA AVE	G 598
ARCADIA 2013	382.437 116.567	L&SPK IN W CB 23FT N/O BCR @ NW COR LIVE OAK AVE & KAUFFMAN AVE	G 599
ARCADIA 2013	363.744 110.869	L&T IN W CB 1FT S/O BCR @ SW COR BALDWIN AVE & BROADWAY	G 605
ARCADIA 2013	360.131 109.768	L&T IN W CB 1FT S/O BCR @ SW COR BALDWIN AVE & DAINES DR	G 607
BASELINE 2013	312.544 95.264	L&SPK IN E CB 3FT N/O BCR @ NE COR BIRCHLAND PL & LOWER AZUSA RD	G 625
BASELINE 2013	333.144 101.543	USC&GS DISK IN W CONC CHANNEL WALL @ SW COR BRIDGE OVER EATON CYN WASH 34FT S/O C/L LOWER AZUSA RD & 203FT W/O C/L RIO HONDO AVE MKD (S 1142 1961)	G 644
ARCADIA 2013	350.643 106.876	L&SPK IN W CB ROSEMEAD BLVD (SERV RD) & GRAND AVE 6FT S/O BCR 25FT S/O & 12FT W/O C/L INT MKD (WM3)	G 668

NAVD 88 DATUM

QUAD YEAR	ELEV (FOOT/METER)	DESCRIPTION	BM NUMBER
ARCADIA 2013	355.457 108.344	L&BN 1FT UP ON TOP S WALL @ W END SPRR BRIDGE OVER ROSEMEAD BLVD 70FT N/O C/L GRAND AVE	G 669
ARCADIA 2013	385.190 117.406	FC DISC 5FT E/O E CF @ NE COR BRIDGE @ SE COR ROSEMEAD BLVD & OLIVE ST 59FT S/O & 46FT E/O C/L INT 4FT S/O BCR MKD (59-35)	G 672
ARCADIA 2013	397.850 121.265	L&T IN W CB 35FT S/O BCR @ SW COR BROADWAY & MUSCATEL AVE	G 676
ARCADIA 2013	401.967 122.520	L&T IN S CB 1FT E/O BCR @ SE COR BROADWAY & N LA PRESA AVE	G 677
ARCADIA 2013	401.939 122.511	L&TAG LS#6924 IN WALK 1FT W/O BCR 6.5FT S/O S CF @ SW COR BROADWAY & WALNUT GROVE AVE 36FT W/O & 30FT S/O C/L INT	G 679
ARCADIA 2013	400.832 122.174	L&TAG LS#6999 IN W CB 3FT N/O BCR @ NW COR BROADWAY & CHARLOTTE AVE	G 704
ARCADIA 2013	400.789 122.161	L&TAG LS#6999 IN E CB 3FT N/O BCR @ NE COR BROADWAY & CHARLOTTE AVE	G 705
ARCADIA 2013	449.401 136.978	SPK IN S CB 6.5FT E/O BCR @ SE COR SAN GABRIEL BL & HERMOSA DR MKD (BM 224)	G 711
ARCADIA 2013	454.090 138.407	SPK IN E CB 5FT S/O BCR @ SE COR SAN GABRIEL BLVD & LESLIE DR	G 712
ARCADIA 2013	459.283 139.990	L&T IN S CB 2FT E/O BCR @ SE COR SAN GABRIEL BLVD & SANTA YNEZ ST	G 713
ARCADIA 2013	464.181 141.483	L&T IN S CB 3.3FT E/O BCR @ SE COR SAN GABRIEL BLVD & BEVAN ST	G 714
ARCADIA 2013	469.003 142.952	SPK IN E CB 6.5FT S/O BCR @ SE COR GARIBALDI AVE & SAN GABRIEL BLVD MKD (BM 228)	G 715
ARCADIA 2013	478.301 145.786	SPK IN S CB LONGDEN AVE 5FT E/O C/L PROD CHARLOTTE AVE MKD (TE 612)	G 720
ARCADIA 2013	476.865 145.349	SPK IN S CB LONGDEN AVE 5FT W/O C/L PROD LONGMONT AVE MKD (TE 611)	G 721
ARCADIA 2013	471.763 143.794	L&T IN N CB 1FT E/O BCR @ NE COR LONGDEN AVE & DEL LOMA AVE	G 722
ARCADIA 2013	470.189 143.314	L&BN IN S CB 1FT E/O BCR @ SE COR LONGDEN AVE & WILLARD AVE	G 724
ARCADIA 2013	471.752 143.790	L&BN N CB 1FT W/O BCR @ NW COR LONGDEN AVE & DEERFIELD AVE MKD (TE 608)	G 725
ARCADIA 2013	472.920 144.146	L&BN IN N CB 5FT W/O BCR @ NW COR LONGDEN AVE & VISTA ST (N)	G 726
ARCADIA 2013	471.878 143.829	L&BN IN E CB 1FT S/O BCR @ SE COR LONGDEN AVE & BION AVE MKD (TE 607)	G 727

QUAD YEAR	ELEV (FOOT/METER)	DESCRIPTION	BM NUMBER
BASELINE 2013	368.057 112.184	L&T IN W CB 7FT S/O BCR @ SW COR SAN GABRIEL BLVD & MISSION DR 38FT W/O & 30FT S/O C/L INT	G 748
ARCADIA 2013	492.643 150.158	SPK IN W CB 6.5FT N/O BCR @ NW COR LOS OLIVOS DR & SAN GABRIEL BLVD MKD (TE 615)	G 775
ARCADIA 2013	498.822 152.041	SPK IN W CB 10FT N/O BCR @ NW COR SAN GABRIEL BL & SOMERSET PL MKD (TE 616)	G 776
ARCADIA 2013	506.720 154.448	SPK IN W CB 6.5FT S/O BCR @ SW COR SHEFFIELD RD & SAN GABRIEL BLVD MKD (TE 617)	G 777
ARCADIA 2013	508.617 155.027	SPK IN E CB 8.2FT N/O BCR @ NE COR SHEFFIELD RD & SAN GABRIEL BLVD MKD (TE 618)	G 779
ARCADIA 2013	516.090 157.305	SPK IN W CB 10FT N/O BCR @ NW COR SAN GABRIEL BL & WOODLAWN AVE MKD (TE 619)	G 780
ARCADIA 2013	491.852 149.917	L&SPK IN E CB @ HSE #6734 OAK AVE & 12FT N/O C/L PROD ARDENDALE AVE MKD (TE 353)	G 809
ARCADIA 2013	485.170 147.880	L&SPK IN E CB OAK AVE 5FT S/O C/L PROD CAMINO REAL (TO THE W) MKD (TE 355)	G 811
ARCADIA 2013	474.130 144.515	SPK IN E CB OAK AVE 3FT N/O C/L PROD EMPEROR AVE (TO THE W) MKD (TE 357)	G 813
ARCADIA 2013	468.770 142.881	L&SPK IN E CB 2FT S/O BCR @ SE COR OAK AVE & LEMON AVE MKD (TE199)	G 814
ARCADIA 2013	469.350 143.058	RDBM TAG IN E CB 50FT N/O BCR @ NE COR BALDWIN AVE & CAMINO REAL AVE	G 825B
ARCADIA 2013	603.769 184.029	CSBM MON IN WELL 1FT W/O & 1FT N/O BCR @ NW COR MICHILLINDA AVE & SYCAMORE ST MKD (BM 20-8 1952 RE 63)	G 1218
ARCADIA 2013	615.666 187.655	L&BN IN W CB 1FT N/O BCR @ NW COR MICHILLINDA AVE & BLANCHE AVE	G 1269A
ARCADIA 2013	525.558 160.190	RDBM TAG IN N CB C/L MEDIAN 1FT W/O ANG PT 30FT S/O C/L HUNTINGTON DR (N BBL) & 50FT W/O C/L GOLDEN WEST AVE	G 1693
ARCADIA 2013	525.937 160.306	L&T IN N CB 3FT W/O BCR 30FT N/O C/L HUNTINGTON DR (N BARREL) & 54FT W/O C/L GOLDEN WEST AVE	G 1694
ARCADIA 2013	552.755 168.480	CSBM MON IN WELL 1FT DN 1FT N/O CF @ BCR @ NW COR HUNTINGTON DR & MICHILLINDA AVE MKD (BM 20-7 1952 RE 63)	G 1696
ARCADIA 2013	589.963 179.821	BT SPK IN W CB 25FT N/O BCR NR S END C. B. @ NW COR LA PRESA DR & HUNTINGTON DR (N BBL)	G 1702
ARCADIA 2013	568.643 173.323	SM SPK IN N CB 32FT E/O BCR @ NE COR BALDWIN AVE & CAMBRIDGE DR	G 2505

QUAD YEAR	ELEV (FOOT/METER)	DESCRIPTION	BM NUMBER
BASELINE 2013	310.898 94.762	FC BM MON IN NE COR BRIDGE OVER RIO HONDO RIVER 32FT N/O C/L LOWER AZUSA RD & 462FT E/O C/L DALEVIEW AVE MKD (62-128 1959)	G 2506
ARCADIA 2013	408.850 124.618	L&BR IN W CB 12FT N/O BCR @ NW COR BROADWAY & SAN GABRIEL BLVD (IN CTR C. B.)	G 3043
ARCADIA 2013	415.002 126.493	FC BM DISC IN NW BRIDGE ABUT OVER RUBIO WASH 49FT W/O & 62FT S/O C/L INT SAN GABRIEL BLVD & WEDGEWOOD PL MKD (BM 58-523)	G 3044
ARCADIA 2013	600.066 182.901	L&BN IN N CB 25FT E/O BCR @ NE COR HUNTINGTON DR & SAN GABRIEL BLVD	G 3050
ARCADIA 2013	541.780 165.135	MWD MON IN NE COR OF BRIDGE OVER SANTA ANITA WASH 49FT N/O C/L FOOTHILL BLVD & 276FT E/O C/L HIGHLAND OAKS MKD (53 K 1933)	G 3062
ARCADIA 2013	376.161 114.654	L&BN IN W CB 11FT S/O BCR @ SW COR LIVE OAK AVE & BALDWIN AVE	G 3080
ARCADIA 2013	504.859 153.881	L&T IN W CB 1FT S/O BCR @ SW COR BALDWIN AVE & HUGO REID DR	G 3083
ARCADIA 2013	585.242 178.382	SPK IN W CB MICHILLINDA AVE 5FT N/O C/L PROD HUGO REID DR MKD(TE431)	G 3091
ARCADIA 2013	562.959 171.590	SPK IN W CB 9FT N/O BCR @ NW COR MICHILLINDA AVE & CALIFORNIA BLVD MKD (TE 432)	G 3092
ARCADIA 2013	458.449 139.736	L&PK IN W CB 6FT S/O BCR @ SW COR BALDWIN AVE & CALLITA AVE	G 3221
ARCADIA 2013	431.365 131.480	RD HD SPK IN W CB 5FT N/O BCR @ NW COR BALDWIN AVE & LONGDEN AVE	G 3222
ARCADIA 2013	429.846 131.017	L&BN IN W CB 1FT S/O BCR & SW COR BALDWIN AVE & LONGDEN AVE MKD (BM)	G 3223
ARCADIA 2013	342.268 104.324	L&BN IN E CB 10FT N/O BCR @ NE COR BALDWIN AVE & GREEN ST MKD (BM)	G 3225
ARCADIA 2013	341.294 104.026	L&BN IN E CB 6.5FT S/O BCR @ SE COR BALDWIN AVE & GREEN ST MKD (BM)	G 3226
ARCADIA 2013	586.821 178.864	L&T IN N CB C/L MEDIAN 6FT S/O C/L HUNTINGTON DR 115FT E/O C/L LA PRESA DR	G 3227
ARCADIA 2013	569.709 173.648	L&BN IN N CB 21FT E/O BCR @ NE COR HUNTINGTON DR & MADRE ST	G 3228
ARCADIA 2013	554.854 169.120	L&T IN E CB 35FT N/O BCR @ NE COR HUNTINGTON DR & MICHILLINDA AVE	G 3230
ARCADIA 2013	603.394 183.915	RD HD SPK IN W CB 8FT S/O BCR @ SW COR SYCAMORE AVE & MICHILLINDA AVE MKD (TE 428)	G 3231

NAVD 88 DATUM

QUAD YEAR	ELEV (FOOT/METER)	DESCRIPTION	BM NUMBER
ARCADIA 2013	389.067 118.588	L&TAG LS#6999 IN S CB 2FT W/O BCR @ SW COR ROSEMEAD BLVD & BROADWAY	G 3238
BASELINE 2013	318.913 97.205	L&BN IN N CB 45FT E/O BCR @ NE COR LOWER AZUSA RD & SANTA ANITA AVE	G 3241
BASELINE 2013	334.773 102.039	L&T IN CB 3FT N/O BCR @ NE COR ROSEMEAD BLVD & MISSION DR	G 3246
BASELINE 2013	308.649 94.076	RDBM TAG IN S CB 6.5FT E/O BCR @ SE COR ARDEN DR & LOWER AZUSA RD	G 3255
ARCADIA 2013	510.243 155.522	RDBM TAG IN S CB 2FT W/O BCR @ SW COR DUARTE RD & OAK AVE	G 3589
ARCADIA 2013	511.589 155.933	L&T IN N CB DUARTE RD 32FT N/O C/L & 42FT W/O C/L PROD OAK AVE (NR E END CB)	G 3590
ARCADIA 2013	507.926 154.816	RDBM TAG S CB 1FT W/O BCR @ SW COR DUARTE RD & TEMPLE CITY BLVD	G 3591
ARCADIA 2013	529.792 161.481	L&T IN W CB 1FT S/O BCR @ SW COR SAN GABRIEL BLVD & DUARTE RD	G 3607
ARCADIA 2013	434.429 132.414	L&SPK IN N CB 6.5FT E/O BCR @ NE COR SAN GABRIEL BLVD & LAS TUNAS DR	G 3608
ARCADIA 2013	414.652 126.386	FC DISC IN SW COR BRIDGE OVER RUBIO WASH 49FT W/O & 100FT S/O C/L INT SAN GABRIEL BL & WEDGEWOOD PL MKD (RW 58-201 1940)	G 3609
BASELINE 2013	309.767 94.417	L&BN IN W CB 1FT S/O BCR @ SW COR LOWER AZUSA RD & SHIRLEY AVE	G 3611
ARCADIA 2013	399.951 121.905	CSBM MON @ N END C. B. 20FT N/O BCR @ NW COR SAN GABRIEL BLVD & ANGELINO AVE MKD (BM 1-28A 1971)	G 4115
ARCADIA 2013	433.190 132.037	CSBM MON IN N END C. B. 42.7FT S/O BCR @ SW COR SAN GABRIEL BLVD & LAS TUNAS DR MKD (BM 10-1B 1971)	G 4116
ARCADIA 2013	448.405 136.674	CSBM MON 1FT W/O CF 74FT S/O BCR @ SW COR HERMOSA DR & SAN GABRIEL BL MKD (BM 10-1C 1971)	G 4117
ARCADIA 2013	485.694 148.040	CSBM MON 1FT W/O CF 5FT S/O BCR @ SW COR SAN GABRIEL BL & LONGDEN AVE MKD (BM 10-2A 1971 RE 5869)	G 4118
ARCADIA 2013	533.257 162.537	CSBM MON IN N END C. B. 13FT N/O BCR @ NW COR SAN GABRIEL BL & DUARTE RD MKD (BM 10-4A 1975 RE 7078)	G 4119
ARCADIA 2013	601.950 183.475	CSBM MON IN S END C. B. 5FT N/O BCR @ NE COR SAN GABRIEL BLVD & HUNTINGTON DR MKD (BM 10-5A 1966)	G 4120
ARCADIA 2013	653.859 199.297	CSBM MON IN WELL 3.3FT N/O BCR 2FT E/O CF @ SE COR LOMBARDY RD & SAN GABRIEL BL MKD (BM 10-6A 1971)	G 4121
BASELINE 2013	356.863 108.772	CSBM MON IN WELL 21FT W/O BCR @ NW COR MISSION DR & BARTLETT AVE MKD (19-2A 1971 RE 7078)	G 4146

QUAD YEAR	ELEV (FOOT/METER)	DESCRIPTION	BM NUMBER
BASELINE 2013	347.342 105.870	RD BM TAG IN S CB 1FT E/O BCR @ SE COR MISSION DR & MUSCATEL AVE	G 4148
BASELINE 2013	335.756 102.339	CS BR CAP MON 1FT W/O W CB FACE 48FT N/O BCR @ NW COR MISSION DR & ROSEMEAD BLVD 152FT N & 43FT W/O C/L INT MKD (BM 19-3A 1971 RE 7078)	G 4149
BASELINE 2013	316.947 96.606	CSBM MON NR W END C. B. 32FT W/O BCR @ SW COR LOWER AZUSA RD & TEMPLE CITY BLVD MKD (BM 19-5B 1975)	G 4150
BASELINE 2013	314.970 96.003	RDBM TAG IN N CB @ W END C. B. 75.5FT E/O BCR @ NE COR LOWER AZUSA RD & ELLIS LN	G 4152
BASELINE 2013	318.932 97.211	CSBM IN W END C. B. 45FT E/O BCR @ NE COR LOWER AZUSA RD & SANTA ANITA AVE MKD (BM 19-8A 1971)	G 4157
ARCADIA 2013	496.879 151.449	RDBM TAG IN W CB 1FT S/O BCR @ NW COR BALDWIN AVE & L (N BARREL) HUNTINGTON DR	G 4334
ARCADIA 2013	481.539 146.773	CSBM MON IN SE COR C. B. 52.5FT N/O BCR @ NE COR BALDWIN AVE & DUARTE RD MKD (BM 20-5A 1966 RE 5869)	G 4335
ARCADIA 2013	374.835 114.250	RDBM TAG IN N CB 1FT W/O BCR @ NW COR BROADWAY & N ENCINITA AVE	G 4336
ARCADIA 2013	645.284 196.683	RDBM TAG IN N CB 1FT W/O BCR @ NW COR COLORADO BLVD & MICHILLINDA AVE	G 4338
ARCADIA 2013	642.762 195.914	RDBM TAG IN E CB 1FT S/O BCR @ SE COR COLORADO BLVD & MICHILLINDA AVE	G 4339
ARCADIA 2013	544.741 166.038	L&TAG LS#5411 IN S CB OF SMALL ISLAND 17FT W/O BCR 55FT W/O C/L SUNSET BLVD & 30FT N/O C/L HUNTINGTON DR (S BBL)	G 4340
ARCADIA 2013	544.774 166.047	L&T IN N CB 4FT W/O BCR @ NW COR HUNTINGTON DR (N BBL) & SUNSET BLVD	G 4341
ARCADIA 2013	508.708 155.055	L&T IN W CB 3FT N/O BCR @ NW COR SUNSET BLVD & DUARTE RD	G 4342
ARCADIA 2013	440.497 134.264	L&TAG LS#8407 IN W CB RET 7FT N/O BCR @ SW COR LONGDEN AVE & TEMPLE CITY BLVD	G 4343
ARCADIA 2013	450.640 137.355	RAMSET & WASHER IN N CB NR BCR @ NW COR LONGDEN AVE & OAK AVE	G 4344
ARCADIA 2013	470.581 143.433	FC TAG IN C. B. 2FT E/O CF @ NE COR LONGDEN AVE & MUSCATEL AVE 37FT N/O & 22FT E/O C/L INT	G 4345
ARCADIA 2013	529.528 161.400	L&TAG LS#6999 IN CTR CB RET @ SW COR SUNSET BLVD & FAIRVIEW AVE (16FT N/O BCR)	G 4347
ARCADIA 2013	329.992 100.582	FC TAG IN W CB 4FT N/O BCR @ NW COR FREER ST & EL MONTE AVE	G 4352

QUAD YEAR	ELEV (FOOT/METER)	DESCRIPTION	BM NUMBER
ARCADIA 2013	562.239 171.371	CSBM MON IN E END C. B. 35FT W/O BCR @ NW COR CALIFORNIA BLVD & MICHILLINDA AVE MKD (BM 20-7A 1969)	G 4538
BASELINE 2013	306.946 93.557	RDBM TAG IN E CB 1FT N/O BCR @ NE COR LOWER AZUSA RD & EL MONTE AVE	G 4539
BASELINE 2013	307.117 93.609	L&T IN W CB 3FT N/O BCR @ NW COR LOWER AZUSA RD & EL MONTE AVE	G 4540
ARCADIA 2013	387.268 118.040	L&T IN S CB 4FT E/O BCR @ SE COR LIVE OAK AVE & ENCINITA AVE	G 4541
ARCADIA 2013	376.487 114.754	CSBM MON IN E END C. B. 12FT W/O BCR @ SW COR LIVE OAK AVE & BALDWIN AVE MKD (20-2A 1966)	G 4542
BASELINE 2013	518.732 158.110	DPW BM TAG IN E CB 1FT S/O BCR @ SE COR MYRTLE AVE & CHESTNUT AVE	G 4586
BASELINE 2013	578.654 176.374	DPW BM TAG IN W CB 1FT N/O BCR @ NW COR MYRTLE AVE & FOOTHILL BLVD	G 4587
BASELINE 2013	339.370 103.440	L&SPK IN W CB ROSEMEAD BLVD 40FT W/O C/L & 57.4FT N/O C/L PROD LOWER AZUSA RD	G 4588
ARCADIA 2013	551.833 168.199	DPW BM TAG IN W CB 6.5FT N/O BCR @ NW COR FOOTHILL BLVD & MAYFLOWER AVE (@ S END C. B.)	G 4720
ARCADIA 2013	511.025 155.761	DPW BM TAG IN E CB 11.5FT N/O BCR @ NE COR FOOTHILL BLVD & MC KINLEY PL	G 4721
ARCADIA 2013	514.075 156.690	CSBM MON E END C. B. 33FT W/O BCR @ SW COR FOOTHILL BLVD & FIFTH ST MKD (BM 11-3A 1977 RE 22726)	G 4723
ARCADIA 2013	541.837 165.152	FC BM MON @ SE COR OF BRIDGE OVER SANTA ANITA WASH 49FT S/O C/L FOOTHILL BLVD & 276FT E/O C/L HIGHLAND OAKS MKD (BM 63-70)	G 4724
ARCADIA 2013	530.819 161.794	DPW BM TAG W CB 1FT N/O BCR @ NW COR SUNSET BLVD & FAIRVIEW AVE	G 4728
ARCADIA 2013	401.851 122.484	DPW BM TAG IN N CB @ NW COR BROADWAY & WALNUT GROVE AVE 47FT W/O & 25FT N/O C/L INT (9FT W/O E END C. B.)	G 4729
BASELINE 2013	364.142 110.991	L&T IN N CB 6.5FT W/O BCR @ NW COR MISSION DR & EARLE AVE	G 5145
BASELINE 2013	358.392 109.238	DPW BM TAG IN W CB 3.3FT S/O BCR @ SW COR MISSION DR & WALNUT GROVE AVE	G 5146
BASELINE 2013	325.038 99.072	DPW BM TAG IN S CB 1FT W/O BCR @ SW COR LOWER AZUSA RD & ENCINITA AVE	G 5150
BASELINE 2013	324.893 99.028	DPW BM TAG IN S CB 10FT E/O BCR @ SE COR LOWER AZUSA RD & ENCINITA AVE	G 5151
BASELINE 2013	318.123 96.964	DPW BM TAG IN W CB 1FT S/O BCR @ SW COR LOWER AZUSA RD & CLOVERLY AVE	G 5152

QUAD YEAR	ELEV (FOOT/METER)	DESCRIPTION	BM NUMBER
BASELINE 2013	310.748 94.716	L&SPK IN E ABUT @ SE COR BRIDGE OVER RIO HONDO RIVER 26FT S/O C/L LOWER AZUSA RD & 420FT E/O DALEVIEW AVE	G 5154
BASELINE 2013	320.315 97.632	L&BR IN S CB 2FT E/O BCR @ SE COR LOWER AZUSA RD & CEDAR AVE	G 5155
ARCADIA 2013	655.472 199.788	LACO DPW BM TAG IN E CB RET 1FT S/O BCR @ NE COR SAN GABRIEL BLVD & LOMBARDY RD	G 5192
ARCADIA 2013	635.149 193.594	L&BN IN N CB 11.5FT W/O BCR @ NW COR SHAKESPEARE DR & SAN GABRIEL BLVD	G 5193
ARCADIA 2013	556.070 169.491	L&BR IN W CB 43FT N/O BCR @ NW COR SAN GABRIEL BLVD & ROSE AVE	G 5194
ARCADIA 2013	570.771 173.971	DPW BM TAG IN E CB @ N END C. B. 20FT N/O BCR @ NE COR FOOTHILL BLVD & MAGNOLIA AVE	G 5195
ARCADIA 2013	398.019 121.317	L&SPK IN W CB 20FT S/O BCR @ SW COR BROADWAY & MUSCATEL AVE S	G 5196
ARCADIA 2013	347.079 105.790	L&SPK IN S CB 6.5FT W/O BCR @ SW COR LIVE OAK AVE & LENORE AVE	G 5197
ARCADIA 2013	335.937 102.394	DPW BM TAG IN E CB 3.3FT S/O BCR @ SE COR BALDWIN AVE & LA ROSA DR	G 5198
ARCADIA 2013	391.471 119.321	DPW BM TAG IN W CB 3.3FT S/O BCR @ SW COR BALDWIN AVE & LAS TUNAS DR	G 5199
ARCADIA 2013	410.175 125.021	L&BR IN W CB 20FT S/O BCR @ SW COR BALDWIN AVE & GARIBALDI AVE	G 5200
ARCADIA 2013	447.452 136.384	SPK&W IN E CB 3.3FT N/O BCR @ NE COR BALDWIN AVE & LEMON AVE E	G 5201
ARCADIA 2013	519.166 158.242	L&T IN W CB 1FT N/O BCR @ NW COR BALDWIN AVE & ENT TO ARBORETUM	G 5204
ARCADIA 2013	540.380 164.708	L&SPK IN W CB BALDWIN AVE 40FT W/O C/L & 102FT N/O C/L STANFORD DR MKD (BM)	G 5205
ARCADIA 2013	561.225 171.062	L&BN IN N CB @ BCR @ NW COR HUNTINGTON DR (N BBL) & LOTUS AVE	G 5206
ARCADIA 2013	580.574 176.959	FC BM MON IN E WINGWALL OF BRIDGE OVER EATON WASH 6.5FT N/O CF & 36FT N/O C/L HUNTINGTON DR (N BBL) MKD (BM 059-04000 1965)	G 5207
ARCADIA 2013	592.463 180.583	L&T IN NW CB RET HUNTINGTON DR (SERV RD) 3FT E/O BCR 13FT N/O C/L & 43FT W/O C/L WINIFRED AVE	G 5208
ARCADIA 2013	435.362 132.699	LACO DPW TAG IN N CB 1FT W/O BCR @ NW COR LONGDEN AVE & GOLDEN WEST AVE	G 5209
ARCADIA 2013	364.690 111.158	DPW BM TAG IN N CB 20FT E/O BCR @ NE COR ROSEMEAD BLVD & PENTLAND ST	G 5211

QUAD YEAR	ELEV (FOOT/METER)	DESCRIPTION	BM NUMBER
ARCADIA 2013	524.750 159.944	LACO BM TAG IN N CB FOOTHILL BLVD & 32.8FT E/O C/L PROD NORTH VIEW AVE	G 5421
ARCADIA 2013	509.233 155.214	LACO BM TAG IN S CB FOOTHILL BLVD & 16.4FT W/O C/L PROD MCKINLEY PL	G 5422
ARCADIA 2013	536.875 163.640	LACO BM TAG IN N CB 3.3FT E/O BCR @ NE COR FOOTHILL BLVD & MAUNA LOA DR	G 5423
ARCADIA 2013	550.777 167.877	CS MON 1.6FT S/O CF 26FT E/O BCR @ SE COR FOOTHILL BLVD & MAYFLOWER AVE MKD (RM NO 2 1959 SIERRA MADRE K6 RE 5869)	G 5424
ARCADIA 2013	488.278 148.827	LACO BM TAG IN E CB @ N END C. B. 20FT N/O BCR @ NE COR BALDWIN AVE & FAIRVIEW AVE	G 5426
ARCADIA 2013	504.912 153.898	LACO BM TAG IN E CB 3.3FT S/O BCR @ SE COR BALDWIN AVE & NLY ENT TO SANTA ANITA MALL (OPP HSE #307)	G 5427
ARCADIA 2013	352.849 107.549	LS TAG #4743 IN W CB 8FT S/O BCR @ SW COR LIVE OAK AVE (W) & EL MONTE AVE	G 5428
ARCADIA 2013	354.271 107.982	SM PK NAIL IN E CB 10FT N/O BCR @ NE COR LIVE OAK AVE (E) & EL MONTE AVE 80FT N/O & 28FT E/O C/L INT	G 5429
ARCADIA 2013	387.745 118.185	L&T IN W CB ENCINITA AVE ON C/L PROD LIVE OAK AVE	G 5432
ARCADIA 2013	383.798 116.982	RAMSET&W IN N CB 23FT W/O BCR @ NW COR TEMPLE CITY BLVD & LIVE OAK AVE	G 5433
ARCADIA 2013	380.004 115.825	RAMSET&W IN N CB LIVE OAK AVE 3.3FT W/O C/L PROD CAMBURY AVE	G 5434
ARCADIA 2013	345.233 105.227	LACO BM TAG IN S CB 3.3FT W/O BCR @ SW COR LIVE OAK AVE & TYLER AVE	G 5435
ARCADIA 2013	486.717 148.352	L&SPK IN E CB 5FT N/O BCR @ NE COR SAN GABRIEL BLVD & LONGDEN AVE	G 5437
ARCADIA 2013	441.109 134.450	LACO BM TAG IN S CB 3.3FT E/O BCR @ SE COR LONGDEN AVE & TEMPLE CITY BLVD	G 5438
ARCADIA 2013	434.265 132.364	LACO BM TAG IN W CB 1.3FT S/O BCR @ SW COR LONGDEN AVE & GOLDEN WEST AVE	G 5439
ARCADIA 2013	628.480 191.561	L&T IN W CB MICHILLINDA AVE 8FT S/O C/L PROD VOLANTE DR	G 5440
ARCADIA 2013	502.947 153.299	L&TAG LS#8407 IN W CB 3.3FT N/O BCR @ NW COR HUNTINGTON DR (N BRL) & OLD RANCH RD	G 5441
BASELINE 2013	306.889 93.540	L&LS #5301 TAG 2FT W/O BCR @ NW COR DOREEN AV & LOWER AZUSA RD	G 5528
BASELINE 2013	306.844 93.526	L&TAG(NO#) 10FT N/O BCR @ NE COR DOREEN AV & LOWER AZUSA RD	G 5529

NAVD 88 DATUM

QUAD YEAR	ELEV (FOOT/METER)	DESCRIPTION	BM NUMBER
ARCADIA 2013	361.240 110.106	SPK IN N CB 5FT W/O ECR @ NW COR BALDWIN AV & DAINES DR(W)	G 5562
ARCADIA 2013	481.172 146.662	L&DPW TAG IN S CB 1FT W/O BCR @ SW COR BALDWIN AV & DUARTE RD	G 5564
ARCADIA 2013	345.834 105.410	L&LACO ENGR TAG ON MOC OF PARKWAY DRAIN NW COR C/L INT LIVE OAK AVE & TYLER AVE	G 5727
BASELINE 2013	317.367 96.733	L&T ON MOC NE COR C/L INT BALDWIN AVE & LOWER AZUSA RD	G 5728
ARCADIA 2013	512.540 156.222	L&TAG LS#5411 S. CB 3FT W/O ECR SE COR C/L INT FOOTHILL BLVD & FIFTH AVE	G 5729
ARCADIA 2013	564.594 172.089	L&TAG LS#6999 ON MOC C/L MEDIAN +/- 65FT W/O C/L INT HUNTINGTON DR & ROSEMEAD BLVD	G 5734
ARCADIA 2013	595.926 181.639	L&T W. CB 41FT S/O ECR S/W COR C/L INT HUNTINGTON DR & SAN GABRIEL BLVD	G 5735
BASELINE 2013	348.008 106.073	L&BR 1.5FT W/O BCR @ NE COR C/L INT MISSION DR & MUSCATEL AVE	G 5736
BASELINE 2013	318.709 97.143	L&T ON MOC @ NW COR C/L INT LOWER AZUSA RD & SANTA ANITA AVE	G 5737
ARCADIA 2013	563.784 171.842	L&DPW TAG TOP OF PLANTER +/- 9FT E/O C.F. & 12FT N/O BCR @ SE COR C/L INT HUNTINGTON DR & ROSEMEAD BLVD	G 5738
BASELINE 2013	729.960 222.492	L&TAG PLS#6755 E. CB 5FT S/O BCR @SE COR C/L INT DAISY AVE & WALNUT ST	G 5739
ARCADIA 2013	465.687 141.942	L&T ON MOC 5FT N/O FIRE HYDRANT @ SE COR C/L INT LONGDEN AVE & RENO AVE	G 5740
ARCADIA 2013	466.790 142.278	L&T N. CB LONGDEN AVE & C/L PROD RENO AVE	G 5741
ARCADIA 2013	461.704 140.728	L&T N. CB 8FT E/O BCR @ NE COR C/L INT LONGDEN AVE & SULTANA AVE	G 5742
ARCADIA 2013	440.178 134.166	L&T N. CB 75FT E/O BCR @ NE COR C/L INT ROSEMEAD BLVD & GARIBALDI AVE	G 5743
ARCADIA 2013	379.375 115.634	PK&W ON MOC +/-15FT S/O BCR @ NW COR C/L INT BROADWAY & NOEL DR	G 5744
ARCADIA 2013	389.976 118.865	L&DPW TAG N. CB 40FT W/O ECR @ NW COR C/L INT ROSEMEAD BLVD & BROADWAY	G 5745
ARCADIA 2013	408.007 124.361	L&TAG LS#6999 E. CB 7FT S/O BCR @ SE COR C/L INT BROADWAY & SAN GABRIEL BLVD	G 5746
ARCADIA 2013	388.266 118.344	L&TAG LS#4619 E CB 15FT N/O ECR @ CTR/O C. B. NE COR C/L INT SAN GABRIEL BLVD & EL MONTE ST	G 5750

NAVD 88 DATUM

QUAD YEAR	ELEV (FOOT/METER)	DESCRIPTION	BM NUMBER
ARCADIA 2013	388.060 118.281	L&T N. CB 5FT W/O ECR @ NW COR C/L INT SAN GABRIEL BLVD & EL MONTE ST	G 5751
ARCADIA 2013	375.402 114.423	L&TAG RCE#9070 S. CB 7FT E/O ECR @ SE COR C/L INT ROSEMEAD BLVD & SERENO DR	G 5755
BASELINE 2013	558.069 170.100	L&TAG (ILLEGIBLE) 14FT E/O C/L MYRTLE AVE @ THE ECR NE COR C/L INT MYRTLE AVE & LIME AVE	G 5772
ARCADIA 2013	464.806 141.673	2IN DPW BRASS DISC W. CB 1FT S/O C.B. & 12FT N/O BCR @ NW COR C/L INT ROSEMEAD BLVD & LONGDEN AVE	G 5814
ARCADIA 2013	463.219 141.190	2IN DPW BRASS DISC W. CB 1FT S/O ECR @ SW COR C/L INT ROSEMEAD BLVD & LONGDEN AVE	G 5815
ARCADIA 2013	439.949 134.097	2IN DPW BRASS DISC W. CB 1FT S/O ECR @ SW COR C/L INT ROSEMEAD BLVD & GARIBALDI AVE	G 5816
ARCADIA 2013	422.319 128.723	2IN DPW BRASS DISC W. CB 1FT S/O ECR @ SW COR C/L INT ROSEMEAD BLVD & HERMOSA DR	G 5817
ARCADIA 2013	411.653 125.472	2IN DPW BRASS DISC W. CB 1FT S/O C.B. @ NW COR C/L INT ROSEMEAD BLVD & LAS TUNAS DR	G 5818
ARCADIA 2013	409.874 124.930	2IN DPW BRASS DISC W. CB 1FT S/O ECR @ SW COR C/L INT ROSEMEAD BLVD & LAS TUNAS DR	G 5819

NAVD 88 DATUM

LA County Public Works Survey Section

QUAD YEAR	ELEV (FOOT/METER)	DESCRIPTION	BM NUMBER
BASELINE 2013	364.363 111.058	L&T IN W CB 3.3FT S/O BCR @ SW COR FAIRVIEW AVE & SAN GABRIEL BLVD	G 750
BASELINE 2013	358.877 109.386	L&T IN W CB 3.3FT N/O BCR @ NW COR SAN GABRIEL BLVD & CENTRAL AVE	G 752
BASELINE 2013	351.971 107.281	L&T IN W CB 2FT N/O BCR @ NW COR SAN GABRIEL BLVD & CHESTNUT AVE	G 753
ROSEMEAD 2013	297.352 90.633	RE TAG #2000 IN E CB @ ANG PT SLY P/L TO HSE #4544 111FT S/O & 30FT E/O C/L INT ARDEN DR & ARDEN WAY	G 832
ROSEMEAD 2013	302.412 92.175	RDBM TAG IN SE COR OF BRIDGE OVER EATON CYN WASH 31FT E/O C/L TEMPLE CITY BLVD & 65FT N/O SPRR TRACKS	G 854A
ROSEMEAD 2013	281.115 85.684	L&SPK IN E CB ELLIS LANE NEAR C/L PROD STEELE ST	G 875
ROSEMEAD 2013	275.369 83.933	L&SPK IN E CB 10FT S/O BCR @ SE COR DE ADALENA ST & RIO HONDO AVE	G 883
ROSEMEAD 2013	282.216 86.020	L&BN IN N CB 1FT E/O BCR @ NE COR ROSEMEAD BLVD & GLENDON WAY	G 891
ROSEMEAD 2013	283.636 86.452	L&BN IN N CB 10FT W/O BCR @ NW COR ROSEMEAD BLVD & GLENDON WAY	G 892
ROSEMEAD 2013	290.405 88.516	L&SPK IN W CB 5FT S/O BCR @ SW COR RIO HONDO AVE & GUESS ST	G 910
ROSEMEAD 2013	298.373 90.944	L&SPK IN W CB 3FT S/O BCR @ SW COR RIO HONDO AVE & STEELE ST	G 912
BASELINE 2013	309.737 94.408	SPK IN W CB 8FT S/O BCR @ SW COR MARSHALL ST & SAN GABRIEL BLVD	G 1439
ROSEMEAD 2013	253.152 77.161	L&BN IN W CB (SERV RD) ROSEMEAD BLVD 15FT S/O BCR 110FT S/O & 18FT W/O C/L INT WITH TELSTAR AVE	G 1448
ROSEMEAD 2013	247.947 75.574	L&BN IN E CB 1FT N/O BCR @ NE COR ROSEMEAD BLVD & WHITMORE AVE	G 1449
ROSEMEAD 2013	248.707 75.806	L&BN IN E CB 5FT S/O BCR @ SE COR ROSEMEAD BLVD & WHITMORE AVE	G 1450
ROSEMEAD 2013	284.867 86.828	L&TAG(NO#) IN C. B. 6.5FT E/O BCR @ NE COR VALLEY BLVD & JOHNSON AVE	G 2521
ROSEMEAD 2013	289.294 88.177	L&BR IN N CB 6.5FT W/O BCR @ NW COR VALLEY BLVD & TYLER AVE	G 2524

QUAD YEAR	ELEV (FOOT/METER)	DESCRIPTION	BM NUMBER
ROSEMEAD 2013	278.120 84.771	L&T IN N CB 1FT E/O BCR @ NW COR VALLEY BLVD & VELMA ST	G 2528
ROSEMEAD 2013	278.496 84.886	L&T IN N CB 1FT E/O BCR @ NW COR VALLEY BLVD & ROWLAND AVE	G 2529
BASELINE 2013	328.914 100.253	L&BN IN W CB 1FT S/O BCR @ SW COR SAN GABRIEL BLVD & VALLEY BLVD	G 2534
BASELINE 2013	278.210 84.799	FC BM MON IN W WINGWALL 74FT N/O C/L GARVEY AVE & 226FT W/O C/L SAN GABRIEL BLVD MKD (BM 55-24) 34FT N/O CF	G 2537
BASELINE 2013	264.945 80.755	CSBM MON IN WELL 2FT S/O S CF 151FT E/O BCR & SE COR GARVEY AVE & CENTRAL AVE MKD (12-7 1952 RE 63)	G 2570
ROSEMEAD 2013	259.297 79.034	L&T IN S CB OLNEY ST ON C/L PROD VANE AVE	G 3015
ROSEMEAD 2013	259.649 79.141	L&T IN N CB 8FT W/O BCR @ NE COR OLNEY ST & VANE AVE	G 3016
ROSEMEAD 2013	318.048 96.941	BT SPK IN E CB 10FT S/O BCR @ SE COR ROSEMEAD BLVD & VALLEY BLVD	G 3035
ROSEMEAD 2013	264.427 80.598	RDBM TAG IN S CB 34FT W/O BCR @ SW COR MARSHALL BLVD & TEMPLE CITY BLVD	G 3247
ROSEMEAD 2013	302.733 92.273	RDBM TAG IN SW COR OF BRIDGE OVER EATON WASH 33FT W/O C/L TEMPLE CITY BLVD & 100FT N/O SPRR TRACK	G 3249
ROSEMEAD 2013	280.248 85.420	RDBM TAG IN N CB 1FT E/O BCR @ NE COR VALLEY BLVD & ARDEN DR	G 3251
ROSEMEAD 2013	323.413 98.576	RDBM TAG IN W CB 1FT N/O BCR @ NW COR VALLEY BLVD & WALNUT GROVE AVE	G 3252
ROSEMEAD 2013	286.863 87.436	RDBM TAG IN E CB 1FT N/O BCR @ NE COR ARDEN DR & VENITA ST	G 3254
BASELINE 2013	259.754 79.173	L&BN IN N CB 11.5FT W/O BCR @ NW COR GARVEY AVE & MERCED AVE MKD (BM)	G 3660
BASELINE 2013	260.501 79.401	L&SPK IN N CB 11.5FT E/O BCR @ NE COR GARVEY AVE & MERCED AVE	G 3661
BASELINE 2013	266.956 81.368	RD HD SPK IN S CB 6.5FT E/O BCR @ SE COR GARVEY AVE & CENTRAL AVE	G 3662
BASELINE 2013	269.902 82.266	RD HD SPK IN W CB 5FT S/O BCR @ SW COR TYLER AVE & GARVEY AVE	G 3664
BASELINE 2013	242.442 73.896	RDBM TAG E END C. B. 44FT W/O BCR @ NW COR GARVEY AVE & ROSEMEAD BLVD	G 4049

QUAD YEAR	ELEV (FOOT/METER)	DESCRIPTION	BM NUMBER
BASELINE 2013	252.504 76.963	CSBM MON IN WELL 1FT W/O W CF 41FT S/O BCR @ SW COR GARVEY AVE & POTRERO AVE MKD (BM 12-8A 1971 RE 7078)	G 4051
BASELINE 2013	282.155 86.001	CSBM MON IN WELL 1FT N/O CF @ BCR @ NW COR SAN GABRIEL BLVD & EMERSON PL MKD (BM 1-25C 1970)	G 4113
ROSEMEAD 2013	279.890 85.311	L&BR IN N CB 1FT W/O BCR @ NW COR VALLEY BLVD & ARDEN DR	G 4354
ROSEMEAD 2013	299.122 91.172	L&SPK IN S CB 16FT W/O BCR @ SW COR VALLEY BLVD & RIO HONDO AVE	G 4357
ROSEMEAD 2013	274.626 83.706	L&T IN W CB 1FT S/O BCR @ SW COR TEMPLE CITY BLVD & GUESS ST	G 4358
ROSEMEAD 2013	262.412 79.983	L&T IN W CB TEMPLE CITY BLVD & 34FT S/O C/L PROD LOFTUS DR	G 4359
ROSEMEAD 2013	261.079 79.577	L&BN IN W CB 6.5FT N/O BCR @ NW COR TEMPLE CITY BLVD & OLNEY ST	G 4360
BASELINE 2013	351.948 107.274	L&T IN E CB 3.3FT N/O BCR @ NE COR SAN GABRIEL BLVD & CHESTNUT AVE	G 4572
BASELINE 2013	270.297 82.387	DPW BM TAG IN S CB 6.5FT E/O BCR @ SE COR GARVEY AVE & TYLER AVE	G 4592
BASELINE 2013	266.942 81.364	L&T IN S CB 8FT E/O BCR @ SE COR GARVEY AVE & LEXINGTON AVE	G 4825
BASELINE 2013	252.776 77.046	DPW BM TAG IN N CB 10FT W/O BCR @ NW COR GARVEY AVE & POTERO AVE	G 4826
BASELINE 2013	246.987 75.282	L&T IN N CB (DEP) GARVEY AVE ON C/L PROD CHICO AVE	G 4827
BASELINE 2013	246.616 75.169	L&SPK IN W CB 31FT N/O BCR @ NW COR GARVEY AVE & ROSEMEAD PL	G 4829
BASELINE 2013	249.151 75.941	DPW BM TAG IN N CB 3.3FT W/O BCR @ NW COR GARVEY AVE & IVAR AVE	G 4830
BASELINE 2013	250.607 76.385	DPW BM TAG IN N CB 10FT W/O BCR @ NW COR GARVEY AVE & MUSCATEL AVE	G 4831
BASELINE 2013	260.116 79.283	L&BR IN CB RET 10FT W/O BCR @ NE COR GARVEY AVE & WALNUT GROVE	G 4832
BASELINE 2013	260.700 79.462	DPW BM TAG IN N CB 3.3FT W/O BCR @ NW COR GARVEY AVE & WALNUT GROVE	G 4833
BASELINE 2013	266.127 81.116	L&BR IN N CB GARVEY AVE & 29.5FT E/O C/L PROD DELTA AVE	G 4834
BASELINE 2013	289.893 88.360	L&BR IN S CB STEWART ST @ E END C. B. 2FT W/O BCR 15FT S/O C/L & 84FT W/O C/L PECK RD	G 4897

QUAD YEAR	ELEV (FOOT/METER)	DESCRIPTION	BM NUMBER
BASELINE 2013	355.923 108.486	L&BR IN N CB MISSION DR ON C/L PROD BARTLETT AVE S	G 5147
BASELINE 2013	345.753 105.386	L&T IN N CB 5FT W/O BCR @ NW COR SAN GABRIEL BLVD & WELLS ST	G 5156
BASELINE 2013	344.503 105.005	L&SPK IN W CB 10FT S/O BCR @ SW COR SAN GABRIEL BLVD & WELLS ST	G 5157
BASELINE 2013	314.505 95.861	FC TAG IN W CB 5FT N/O BCR @ NW COR SAN GABRIEL BLVD & NORWOOD PL	G 5159
BASELINE 2013	296.312 90.316	LACO BM TAG IN W CB 10FT S/O BCR @ SW COR HELLMAN AVE & SAN GABRIEL BLVD	G 5161
BASELINE 2013	282.107 85.986	L&TAG LS#5411 IN W CB 1FT S/O BCR @ SW COR EMERSON PL & SAN GABRIEL BLVD	G 5162
ROSEMEAD 2013	313.076 95.426	L&BR IN W CB 3.3FT S/O BCR @ SW COR VALLEY BLVD & HART AVE	G 5166
ROSEMEAD 2013	284.942 86.850	FC BR DISC @ NE COR BRIDGE OVER RIO HONDO RIVER 38FT N/O C/L VALLEY BLVD MKD (BM 062-00100 1965)	G 5170
ROSEMEAD 2013	287.485 87.626	DPW BM TAG IN N CB 1FT W/O BCR @ NW COR VALLEY BLVD & MONTEREY AVE	G 5171
ROSEMEAD 2013	289.085 88.113	L&BR IN E CB 3.3FT N/O BCR @ NE COR VALLEY BLVD & TYLER AVE	G 5172
ROSEMEAD 2013	303.727 92.576	L&T IN E CB ROSEMEAD BLVD ON C/L PROD RALPH ST FROM THE W (3FT S/O BCR)	G 5173
ROSEMEAD 2013	284.556 86.733	FC BM MON IN N CB 34FT W/O BCR @ NW COR ROSEMEAD BLVD & GLENDON WAY MKD (BM 058-00592 1967)	G 5174
ROSEMEAD 2013	288.238 87.855	L&T IN W CB TEMPLE CITY BLVD ON C/L PROD ABILENE ST	G 5175
ROSEMEAD 2013	271.203 82.663	L&BR IN W CB 1FT N/O BCR @ NW COR RIO HONDO AVE & GLENDON WAY	G 5178
ROSEMEAD 2013	274.072 83.537	L&T IN E CB RIO HONDO AVE ON C/L PROD MARSHALL ST	G 5179
ROSEMEAD 2013	289.936 88.373	L&FC TAG IN N CB 3.3FT E/O BCR @ NE COR ARDEN DR & BISBY ST	G 5180
ROSEMEAD 2013	283.659 86.460	DPW BM TAG IN W CB 3.3FT S/O BCR @ SW COR ARDEN DR & ROSE ST	G 5181
ROSEMEAD 2013	328.280 100.060	LACO BM TAG IN S CB 6.5FT E/O BCR @ SE COR VALLEY BLVD & DELTA AVE	G 5407
ROSEMEAD 2013	322.832 98.399	LACO BM TAG IN S CB 13FT E/O BCR @ SE COR VALLEY BLVD & WALNUT GROVE AVE	G 5408

QUAD YEAR	ELEV (FOOT/METER)	DESCRIPTION	BM NUMBER
ROSEMEAD 2013	320.146 97.581	LACO BM TAG IN N CB 1FT W/O BCR @ NW COR VALLEY BLVD & ROSEMEAD BLVD (@ E END C. B.)	G 5409
ROSEMEAD 2013	298.897 91.104	LACO BM TAG IN N CB 3.3FT W/O BCR @ NW COR VALLEY BLVD & RIO HONDO AVE	G 5410
ROSEMEAD 2013	289.370 88.200	LS TAG #5301 IN S CB VALLEY BLVD ON C/L PROD MERWYN C. GILL WY (FORMERLY EASY ST)	G 5411
ROSEMEAD 2013	284.164 86.613	L&SPK IN NE CB RET 10FT S/O BCR @ NE COR VALLEY BLVD & TEMPLE CITY BL	G 5412
ROSEMEAD 2013	284.791 86.804	LACO FC MON IN NW COR BRIDGE OVER RIO HONDO RIVER 38FT N/O C/L VALLEY BLVD MKD (BM 062-00070 1965)	G 5413
ROSEMEAD 2013	284.980 86.862	L&TAG(NO#) IN SE COR C. B. 6.5FT W/O BCR @ NW COR VALLEY BLVD & JOHNSON AVE	G 5415
ROSEMEAD 2013	269.821 82.242	L&BR IN E CB RIO HONDO AVE & 23FT N/O C/L PROD GLENDON WAY	G 5418
ROSEMEAD 2013	263.458 80.302	L&T IN W CB RIO HONDO AVE ON C/L PROD OLNEY ST	G 5419
ROSEMEAD 2013	298.878 91.098	LACO BM TAG IN E CB @ S END C. B. 8FT N/O BCR @ NE COR ARDEN DR & ARDEN WAY	G 5420
ROSEMEAD 2013	286.663 87.375	L&T IN E CB @ BCR @ SE COR ARDEN DR & VENITA ST	G 5566
ROSEMEAD 2013	287.780 87.716	L&T IN E CB 4FT N/O ECR @ NE COR VALLEY BL & RAMONA BL (@ S END C.B.)	G 5567
ROSEMEAD 2013	284.426 86.693	L&T IN S CB 7FT E/O BCR @ SW COR VALLEY BL & TEMPLE CITY BL	G 5568
ROSEMEAD 2013	252.581 76.987	LACFC BRASS CAP MON ON E CB (SERVICE RD) ROSEMEAD BL 20FT S/O BCR @ SE COR TELSTAR AV MKD (BM 058-00250)	G 5569
BASELINE 2013	275.840 84.076	L&DPW TAG N. CB 1FT W/O ECR @ NW COR C/L INT SAN GABRIEL BLVD & GARVEY AVE	G 5705
BASELINE 2013	244.633 74.564	L&CALTRANS TAG E. CB 36FT N/O ECR @ NE COR C/L INT GARVEY AVE & ROSEMEAD BLVD	G 5707
BASELINE 2013	244.204 74.434	L&T N. CB 1FT E/O BCR @ NE COR C/L INT GARVEY AVE & SULLIVAN AVE	G 5708
BASELINE 2013	244.284 74.458	L&T N. CB 1FT W/O ECR @ NW COR C/L INT GARVEY AVE & SULLIVAN AVE	G 5709
BASELINE 2013	266.777 81.314	L&LS TAG #6771 N. CB 3FT W/O ECR @ NW COR C/L INT GARVEY AVE & SANTA ANITA AVE	G 5716
ROSEMEAD 2013	326.034 99.375	L&TAG (ILLEGIBLE) E. CB 27FT N/O ECR @ NE COR C/L INT VALLEY BLVD & MUSCATEL AVE	G 5747

QUAD YEAR	ELEV (FOOT/METER)	DESCRIPTION	BM NUMBER
ROSEMEAD 2013	329.490 100.429	L&BR W. CB 5FT S/O BCR @ NW COR C/L INT SAN GABRIEL BLVD & VALLEY BLVD	G 5748
ROSEMEAD 2013	292.388 89.120	L&T E. CB 42FT N/O ECR @ NE COR C/L INT RIO HONDO AVE & GUESS ST	G 5749
ROSEMEAD 2013	276.258 84.204	L&TAG LS#6771 N. CB 6FT E/O BCR @ NE COR C/L INT VALLEY BLVD & GIBSON RD	G 5752
ROSEMEAD 2013	308.800 94.122	LACO DPW TAG ON MOC @ SE COR C/L INT SAN GABRIEL BLVD & MARSHALL ST (E)	G 5753
BASELINE 2013	297.024 90.533	L&TAG LS#5411 W. CB 6FT N/O BCR @ NW COR C/L INT SAN GABRIEL BLVD & HELLMAN AVE	G 5754
ROSEMEAD 2013	303.131 92.395	LACO DPW TAG E. CB SE COR C/L INT ELLIS LANE & TEMPLE CITY BLVD 18FT N/O PP#4810562E @ DWY TO BLDG #4350 TEMPLE CITY BLVD	G 5756

NAVD 88 DATUM